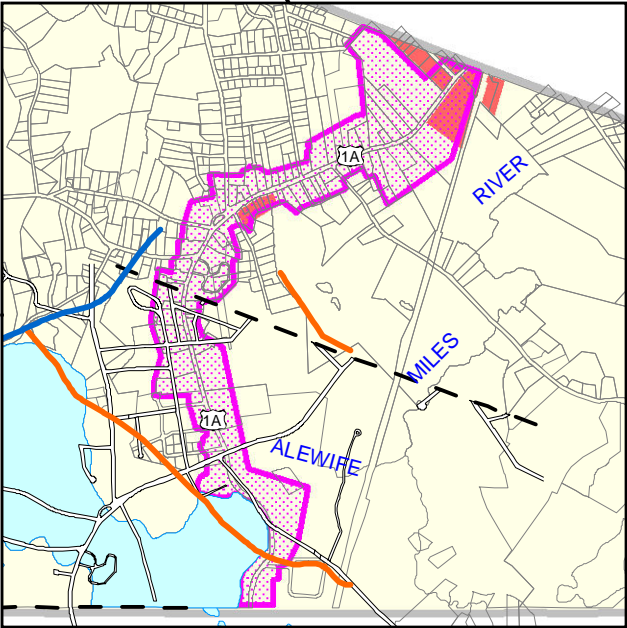
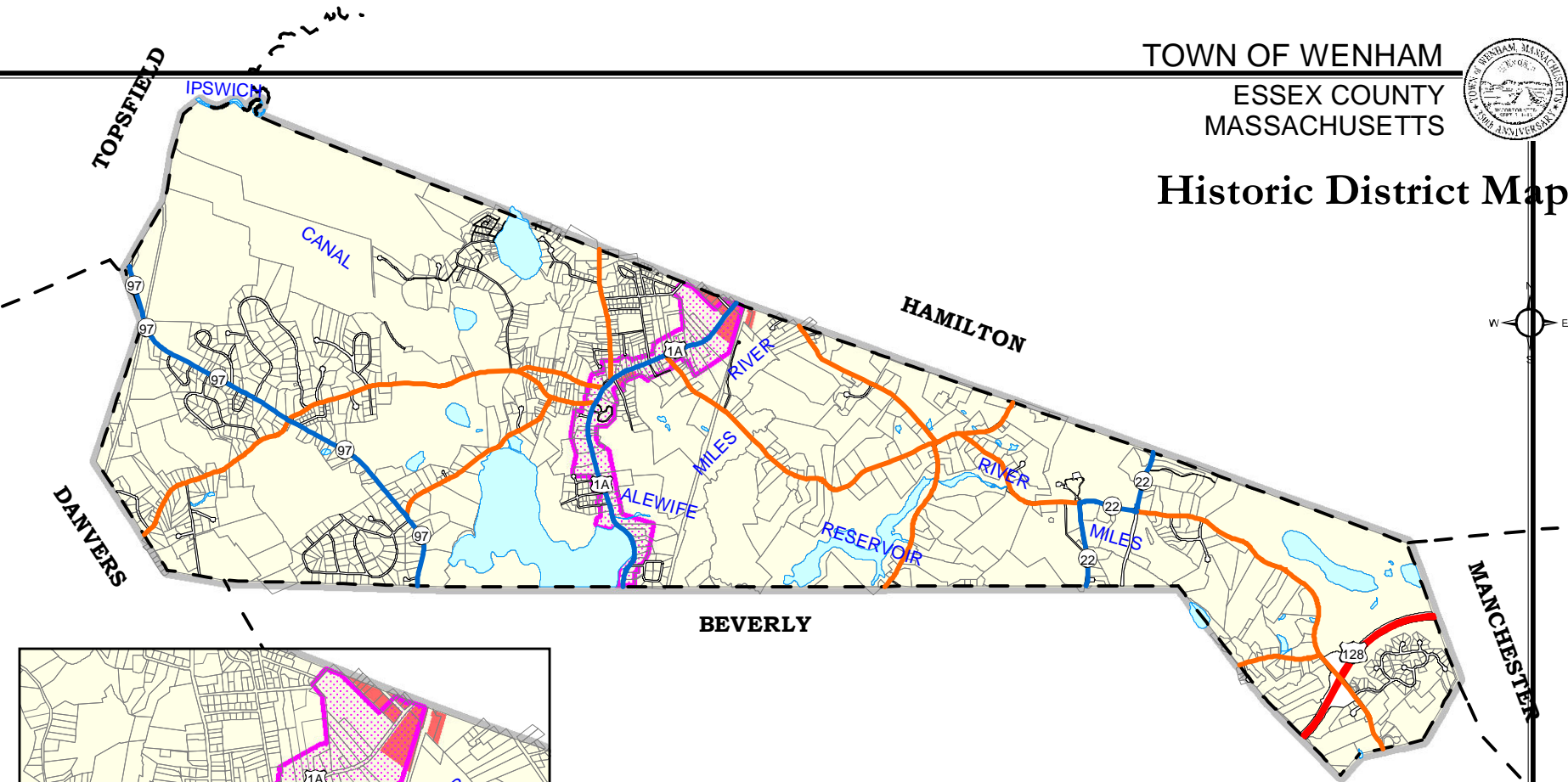


TOWN OF WENHAM

ESSEX COUNTY
MASSACHUSETTS



Historic District Map



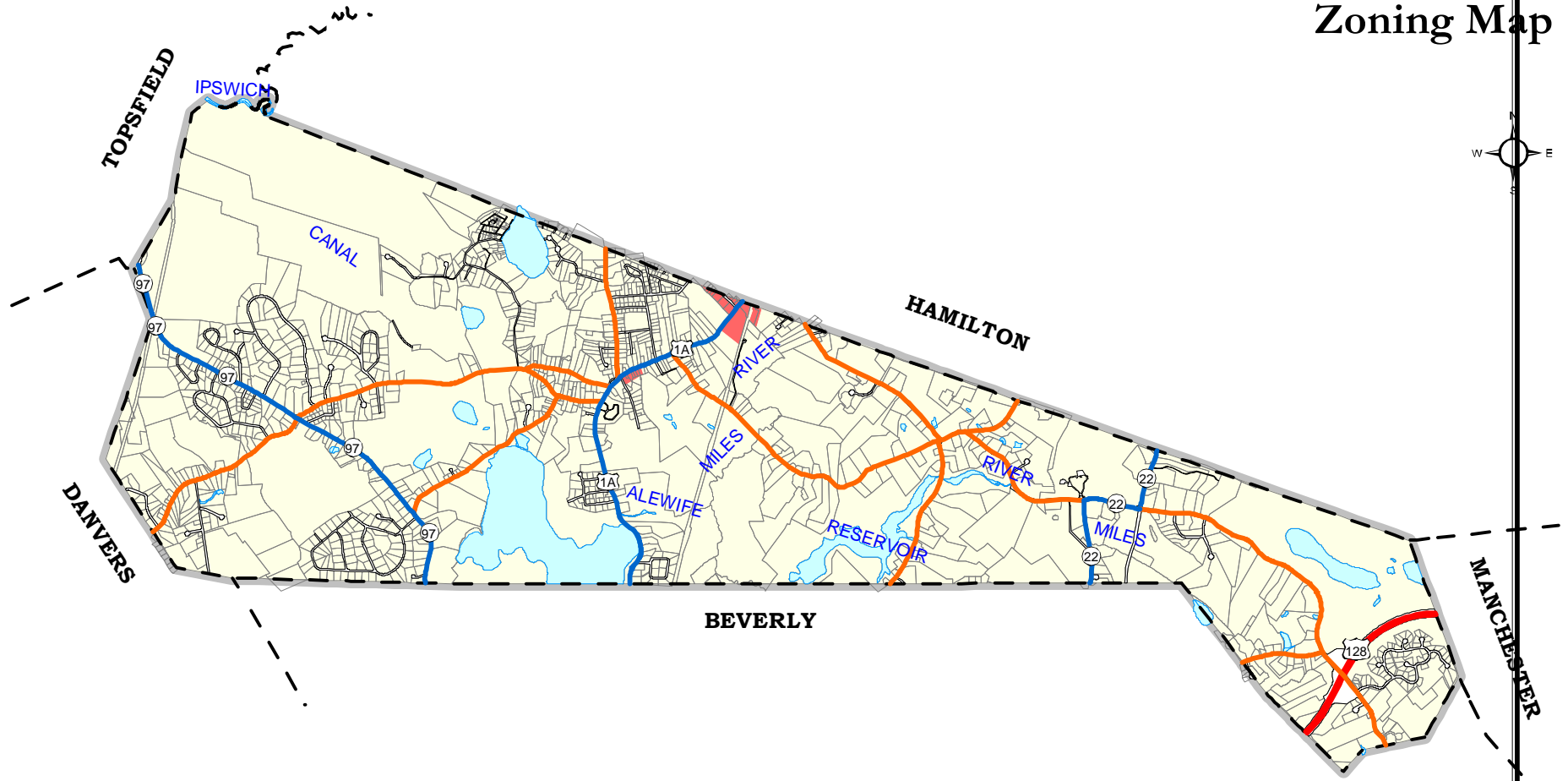
HISTORIC DISTRICT DETAIL

- Legend**
-  Historic District

Weston & Sampson



Zoning Map

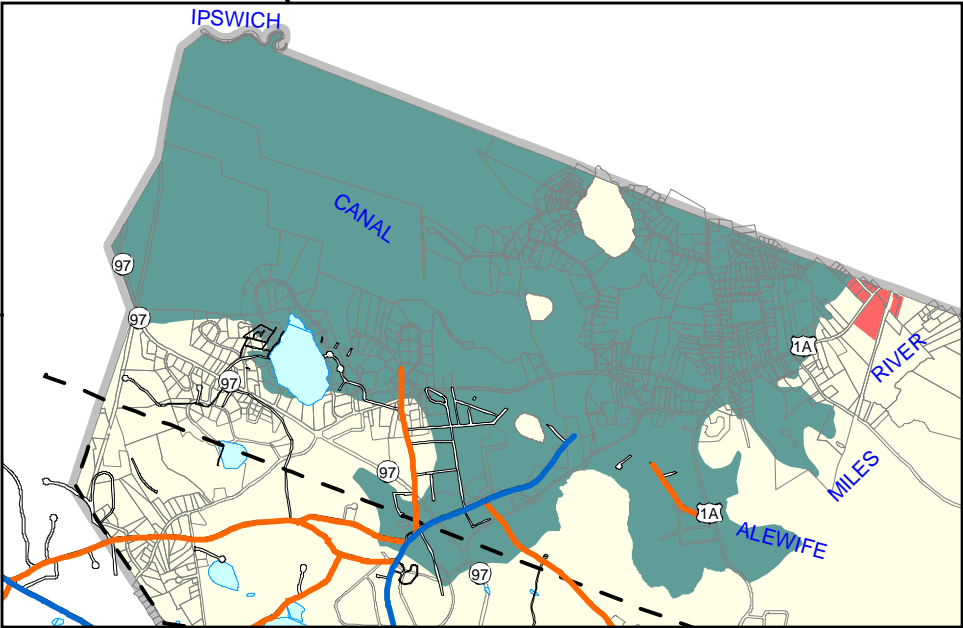
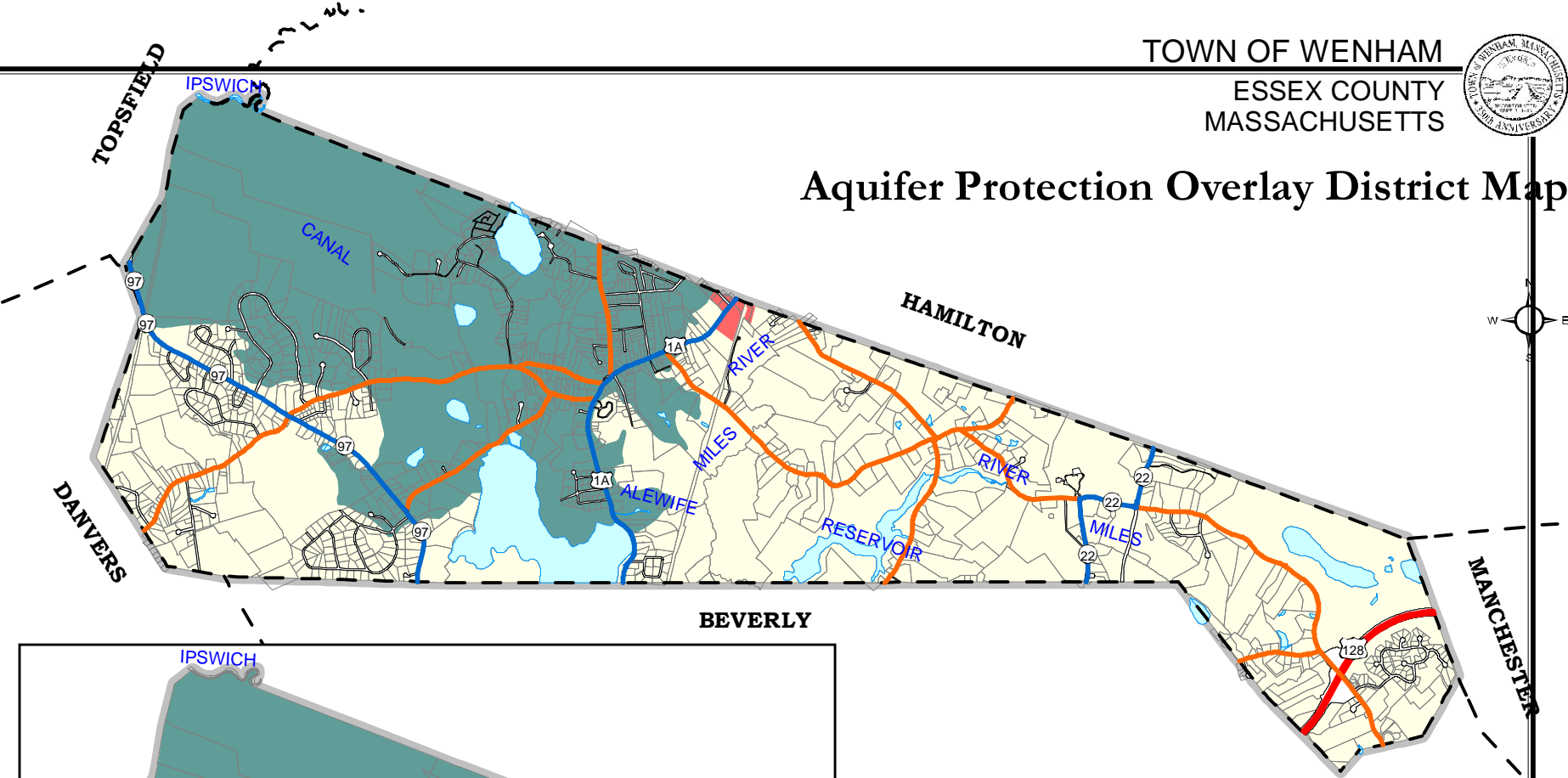


Legend

- Business
- Residential




Aquifer Protection Overlay District Map



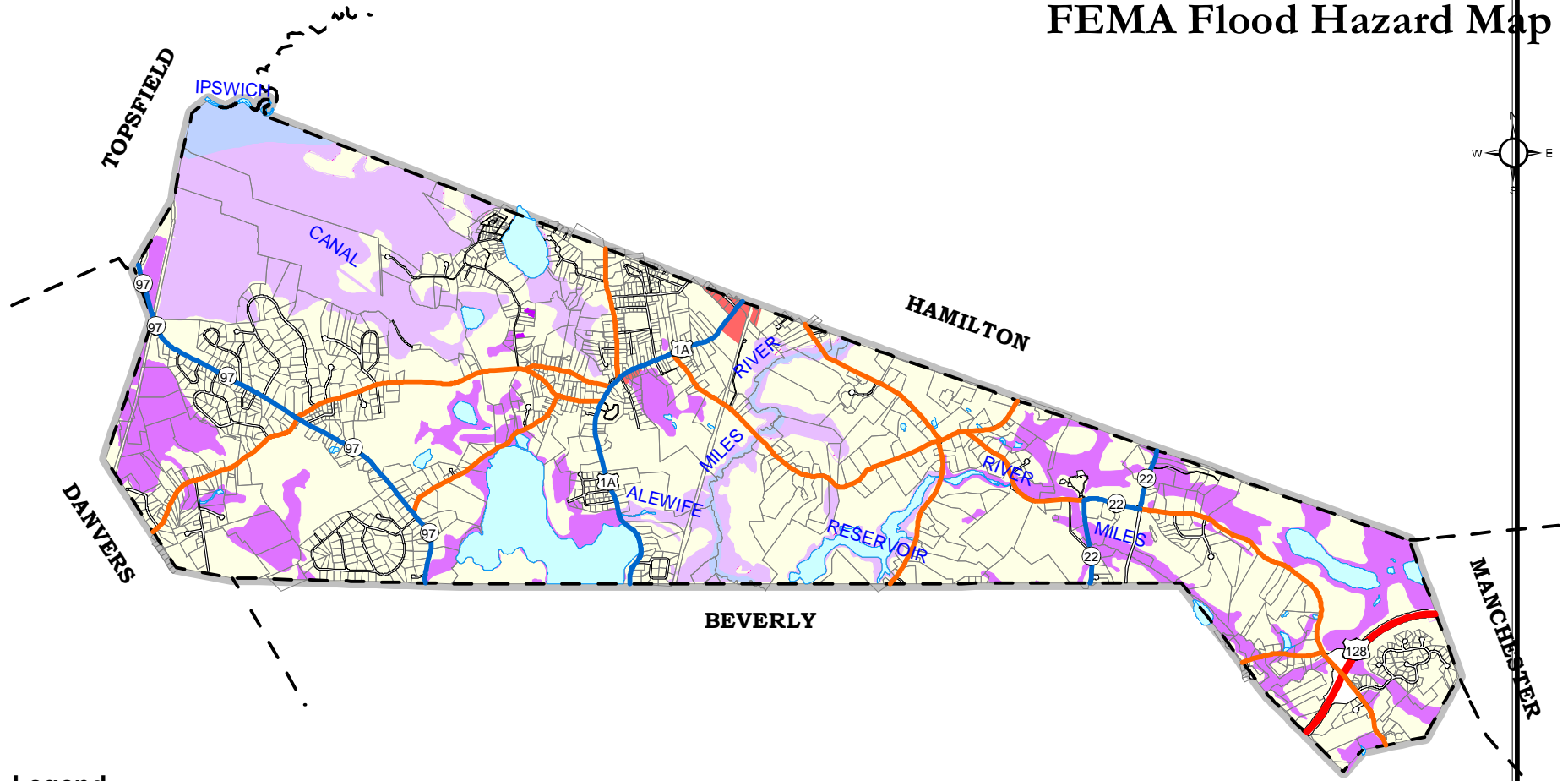
AQUIFER PROTECTION DISTRICT (APOD) DETAIL

Legend






-  Aquifer Protection District



FEMA Flood Hazard Map



Legend

-  A 100 yr No BFE
-  AE 100 yr BFE
-  AE Floodway
-  AH 100 yr BFE 1-3 Ponding
-  0.2 % Chance (500 yr)