

**TIPTON COUNTY EMERGENCY  
COMMUNICATIONS DISTRICT**

220 Highway 51 N, Suite 4  
Covington, TN 38019

**BOARD MEMBERS**

Chairman Jim Harger  
Vice Chairman Jeff Mason  
Treasurer Lessie Fisher  
Brett Giannini  
Larry McKee  
Chief Michael Naifeh  
Tommy Rogers  
James Sneed  
Roy Warmath

**DIRECTOR**

Renee Downing

**EXECUTIVE SUPERVISOR**

Kim Ballard

***TIPTON COUNTY, TENNESSEE STREET & ROAD MAP BOOK***

*FIFTHTEENTH EDITION  
FALL 2017*

THE TIPTON COUNTY EMERGENCY COMMUNICATIONS DISTRICT HAS COMPILED THIS MAP BOOK USING INFORMATION FROM SEVERAL SOURCES. EVERY EFFORT HAS BEEN MADE TO PROVIDE AN ACCURATE MAP BOOK OF THE STREETS AND ROADS IN TIPTON COUNTY. THE TIPTON COUNTY GIS DEPARTMENT HAS HAD A SIGNIFICANT INPUT IN COMPILING THE INFORMATION. WITH GIS ASSISTANCE THE ROAD AND STREET INFORMATION IS AS ACCURATE AS POSSIBLE. HOWEVER, WE MAKE NO WARRANTIES AS TO THE ACCURACY AND COMPLETENESS OF THE MAPS OR TABLES.

THIS MAP BOOK WAS CREATED IN TIPTON COUNTY



**TIPTON COUNTY EMERGENCY  
COMMUNICATIONS DISTRICT**

220 Highway 51 N, Suite 4  
Covington, TN 38019

**BOARD MEMBERS**

Chairman Jim Harger  
Vice Chairman Jeff Mason  
Treasurer Lessie Fisher  
Brett Giannini  
Larry McKee  
Chief Michael Naifeh  
Tommy Rogers  
James Sneed  
Roy Warmath

**DIRECTOR**

Renee Downing

**EXECUTIVE SUPERVISOR**

Kim Ballard

## **INSTRUCTIONS FOR LOCATING STREETS/ROADS**

EACH MAP PAGE SHOWS A GROUP OF NUMBERS OUTSIDE A BLACK SQUARE AT THE BOTTOM CENTER OF THE MAP. THESE NUMBERS INDICATE THE CORRESPONDING MAP PAGES IN THIS BOOK. THE GRAY SQUARE WITHIN THE TIPTON COUNTY OVERVIEW ON THE BOTTOM RIGHT IS THE MAP LOCATION.

EXAMPLE: IN THE INDEX, 'A STREET' IS LISTED AS BEING ON MAP PAGE 041-A. WHEN YOU TURN TO THIS MAP PAGE, NUMBER 041-A IS THE NUMBER IN THE HIGHLIGHTED CENTER SQUARE.

ALL NUMBERS IN THE SURROUNDING SQUARE ON EACH PAGE DIRECT YOU TO THE CORRESPONDING PAGES NEXT TO THAT MAP PAGE.

THE NUMBERS SHOWN ON THE MAP PAGES ALONG STREETS/ROADS REPRESENT POINT ADDRESSES.

WE HOPE THIS INFORMATION IS HELPFUL. THANK YOU FOR USING OUR MAP BOOK.



# TIPTON COUNTY STREET INDEX



Tipton County 911 Map Book - Street Name Index

<u>Street Name</u>	<u>Map Numbers</u>
A St	138,138B
A T Smith Rd	143
Aaron Fultz Pkwy	096,095,095C,096A
Aaron Ln	039
Abby Rd	094,113
Able Ave	041,041C,041D
Academic Dr	108
Access Rd	041,041A,041D
Acorn Cv	128,128D
Adam Rd	127
Adam St	145,126,126A,145A
Adams Dr	095,095C
Adkins Cir	095,095C
Adkins Rd	054,065
Adkison Cir	111,111C
Ahaz Armstrong Rd	125,126,126A
Airport Parkway Dr	019,024
Akins Rd	080,081,080C,081B
Akins Store Rd	066,081,081A
Al St	097,097C
Alex Dr	081
Alexander Dr	080,080B
Allard Dr	055
Allen Cir	080,080D
Allen Cv	112,112B
Allen St	112,112B
Alley	041,041B
Allie Dr	128,128D
Alma Dr	144,144A
Alonzo Ln	020
Alston Cemetery Rd	066
Alston Cir	025,025B
Amber Tree Cv	097,097B
Amy Leigh Dr E	113,113A
Amy Leigh Dr W	113,113A
Anderson Rd	019,024
Andrea Dr	111
Andrew St	018,018B
Andy Dr	145,126,145B
Anita Dr	143,128,128D,143A
Anna Ln	127,127A

Anthony St	051,051A,051B
Antioch Church Ln	082
Antioch Church Rd	082
Antioch Cotton Lake Rd	044,022,023
Antioch Highway 51 Rd	019,018,024,023,018B
Apache Cv	144,144B
Appleberry Rd	113,112,095,112A,113A
Arbor Cv	111,111C
Arbor Greens Cv	050,050B,050C
Armstrong Rd	113,126,113B
Arnold Sanders Rd	048,043,049
Ash Ave	041,041C,041D
Ash Rene Dr	144,144D
Ashley Ln	130
Atoka Commercial Dr	127,127A
Atoka Idaville Rd	130,129,110,111,111C
Atoka McLaughlin Dr	111,111B
Atoka Munford Ave	111,111A,111B,111C
Atoka Park Ave	111,111C
Atrium Drive	111,111C
Audie St	111,111B
Austin Store Rd	040,041,041A
Azalea Dr	144,144B
Azalea Ln	041,041A
B St	138,138B
Baddour Dr	112,112C
Bailey Dr	080,080B
Ballard Rd	107
Ballard Slough Rd	030,055,036
Baltic Ave	111,111A
Barbara Ln	125
Barlow Ave	025,025A
Barnes St	111,111A
Barnett Bluff Rd	085,084
Barnett Hall Rd	078
Barney Cv	124
Barton Ln	054,055
Barton Rd	093,093A
Baskins Rd	038,039,052
Bass Ave	112,095,112B,095C
Baxter Ave	025,025B
Baxter Loop Rd	075,072
Beaver Creek Ln	065

Beaver Creek Rd	130,141,154,140	Boardwalk St	112,111,112B,111A
Beaver Ln	127,127A	Bob Oliver Rd	083
Beaver Rd	066,082,081,112,095,112B,095B,095C	Bomar Cv	094
Becks Ln	099,098	Bomar St	094,095
Beechwood Dr	111,111A	Boswell Ln	082
Belks Cv	129	Boswell Rd	066,065
Ben Ln	099,098	Bouler Dr	128,128B
Bennett Rd	009,016,017	Bounds Dr	084
Bennett Woods Dr	067	Bowden Dr	040
Bert Johnston Ave	041,041A,041C	Bowers Rd	082
Bess Ln	019	Boyce Ave	041,041B
Best St	025,025A	Boyce Rd	040
Bethel Rd	143	Brammer Rd	101,077,076
Bethel St	025,025B	Brandy Dr	128,128B
Betty Boyd Ln	143,128,128D,143A	Brandywine Rd	119,120
Beverly Dr	128,111,111C,128B	Brantley Dr	070,049
Big Creek Dr	127	Bray Rd	100
Billie Cv	145,145A	Brenda Dr	096,096A
Billings Dr	129,142	Brick Ave	112,112B
Billins Rd	083,094	Bride Ln	017
Billy Ave	112,111,112B,111A	Bride Rd	025,026,016,017,025A
Billy Kelley Rd	015	Bridges Ln	083
Birchwood Dr	111,111A	Brierhedge Rd	070
Black Springs Cv	124	Bright Hill Church Rd	036
Black Springs Rd	124,115	Brighton Clopton Rd	108,109,080,098,079,080D,098A,079A
Blackberry Ave	138,138A	Brighton Village Loop	097,097A,097B
Blackberry Ln	070	Bringle Rd	027,040,026
Blackhawk Cv	144,144A	Brittany Ln	128,128C,128D
Blalack St	080,080B	Brook Hollow Dr	097,080,080C,097A
Blanche St	110	Brookes Cv	110
Blankenship Rd	040	Brooks Meadow Rd	124,115
Blaydes Dr	143,128,128D,143A	Brookside Ave	138,138A
Blaydes Ln	037	Brown Ave	041,041C
Bledsoe Ave	041,041B	Brown Rd	146,146B
Bloomfield Dr	095,095C	Bryanna Cv	112,112A
Bloomington Cv	079,079A	Bryanna Ln	112,112A
Bloomington Dr	098,079,098A,079A	Buck Stand Dr	128,128B
Bluebird Rd	018,018A,018B	Buck Trail Cv	128,128D
Bluebird Way	036	Buck Trail Ln	129,128,128D,129C
Bluefield Cv	128,128D	Bucksnoort Ln	026
Bluff Cv	125	Bucksnoort Rd	040,026
Bluff Rd	115,114	Bud Eubank Rd	102,103,105
Boals Ave	041,041C,041D	Bull Cir	025,025A

Bull Ln	010,002,009
Burgess Ln	041,041C
Burke Rd	104
Burkhardt Dr	095,095B
Burkhardt Rd	093,093A
Burnett Ln	050,049,050B
Buttercup Cv	144,144B
Byars Rd	073,072
Byars St	041,041B
Byars Store Rd	073,074,103
Byrd Ln	139,140
C E Moss Pkwy	041,041A
Camelia St	144,144B
Camp Rd	095,095A
Campbell Dr	009
Campbell Ln	112,112B
Campbell Rd	063
Campground Ln	083
Campground Rd	083,082,094,113,064,065,095,126,113A,113B,095A
Canaan Grove Rd	132,107
Canaan Grove Rd S	139,132
Candlewood Cv	097,097B
Candy Ln	066,038,065,053
Canterbury Cir	050,050A
Capital Way	111,111B
Cardinal Dr	018,018B
Carl Miller Rd	114
Carlyle Pl	112,112D
Carol Dr	111,111B,111C
Carr Ave	041,041C
Carrie Ln	084
Carrington Ave	097,098,098A,097B
Carson Cv	128,128C
Cash Rd	057,058,033,034,061
Cates Rd	093,093A
Cathi St	126,126A
Caughron Rd	084
Cedar Hill Ln	055
Cedar Point Rd	114
Cedrick Lake Ln	126
Centennial Island Rd	118
Center Ave	095,095C
Chance St	111,111A

Chapman Rd	100
Charlene St	127,127A
Charles Ave	112,111,112B,112D
Charles McKee Pl	052
Charles Pl	112,127,112D,127A
Charles Smith St	007,008,019
Charleston Cemetery Rd	075
Charleston Gift Rd	048,043,075,071,072
Charleston Gin Rd	075
Charleston Mason Rd	106,075,138,102,133,105,138B
Charleston Tabernacle Ln	042
Charleswood Dr	128,128B
Charlie Owen Rd	047,044
Chelsia Ln	081
Cherokee Hills Ave	081,081B
Cherokee Hills Ln	096,081,081B,096B
Cherokee Rd	144,144B,144A,144D
Cheryl St	110
Cheyenne Rd	144,144A,144C,144D
Chickasaw Bluff Cv	124
Chickasaw Cir	095,095A
Childress Ln	125
Chisolm Trl	110
Chloe Cv	128,128A
Chorley Dr	096,096A
Christie Ave	112,111,112D
Christine Cv	051,081,051A
Christmas Dr	128,128A
Christmas Rd	105
Christopher Cv	143,142,143A,142A
Church Ave	080,080D
Church Rd	010
Church St	138,112,112B,138B
Claire Dr	128,128B
Clay Cv	128,128C
Clementine Dr	128,128B
Clements Rd	132
Click Rd	141
Clowes Rd	040,026
Club Rd	014
Clydesgate Cv	128,128B
Coats Rd	065
Cobb Ave	127

Cobb Parr Dr	041,041A	Crad Baskin Dr	037
Coffeetree Cv	128,128D	Craig Ave	025,025A
Cohen Rd	093	Craig Rd	124
Cole Ave	112,111,112B,111A	Crane Cv	018,018A
Cole Rd	125,146,146B	Crane Rd	032,033
Cole View Lake Cv	093,114	Crestview St	041,041C
Coleville Ln	093	Crigger Rd	125,147,124,146,146A
Coleville Rd	093	Crigger St	112,112B
College St	112,112B,112D	Criswell Rd	063
Colonial Dr	111,111A	Cromwell Rd	017
Colonial Heights Dr	111,111A	Culbreath Rd	070
Colonial Woods Dr	128,128B	Cullum Cv	094
Colton Ridge Ln	111,111C	Cullum Ln	094
Comanche Dr	144,144B	Cullum Rd	127
Commercial Dr	127,127A	Cummins St	041,041A,041C
Compton Rd	133,134	Curry Jones Rd	030,029
Connecticut Ave	111,111A	Curt St	145,145A
Coon Valley Rd	057,062,115,092,085,063	Curtis Rd	067
Cooper Rd	084,063	Cypress Cv	143,128,128D,143A
Corbitt Dr	111,111A	Da Wyatt Rae Dr	113,112,112C,113B
Cordia Pl	093,093A	Dacus Dr	096,095,111,111A,095C,096A
Corene Ln	130	Dacus Rd	093
Corona Rd	117,118,090,089	Daisey Ln	144,144B
Cortney Cv	144,144D	Dana Ln	110
Cothran Dr	052	Dana St	110
Cotton Ave	041,041B	Daniel Dr	040,051,051A
Cotton Bay Cv	050,050C	Danning Cir	041,041C
Cotton Fall Dr	128,128B	Daphne Cv	110
Cotton Lake Rd	047,044,072	Darlington Dr	097,097B
Cotton Top Rd	049	David Cv	145,145B
Cottontail St	138,138A	David Reed Dr	113,113A,113B
Cottonwood Dr	111,111A	Davidson Rd	113,113B
Cottonwood Pl	050,050A	Davie Cv	128,128C
Cottonwood Way	050,050A	Davis Rd	075,072
Country Club Ln	050,050B	Davis St	025,025A
Country Crossing St	127,127A	Davis Way	111,111A
Country Lake Cv	050,050B	Dawn Ln	051,051B
Country Lake Dr	050,050B	Dawson Rd	040,051,051A
Country Meadow Ln	145,126,145A,145B	Deen Rd	051
Countryside Cir	098,098A	Deena Cv	025,025B
Countryside Dr	138,095,133,138A,095C	Deer Crossing Cv	128,128B
Countrywood Cv	041,041A	Deer Ridge Cv	128,128B
Countrywood Rd	041,041A	Deerskin Cv	128,128B

Delfield Dr	050,050A	E Carl Miller Cv	114
Delta Cv	082	E Cemetery St	041,041A
Demery Dr	112,112B	E Cherrybark Dr	129,128,128D,129C
Dennis Rd	100,101	E Church Ave	041,041B
Depot Aly	041,041B	E Court Square	041,041B
Dessie Re Dr	113,112,112C,113B	E Dove Cv	018,018B
Detroit Dr	015	E Harmony Dr	138,138A
Detroit Ln	014	E Kenwood Ave	080,080D
Detroit Rd	029,014,015	E Liberty Ave	041,041B
Deverell Loop Rd	075,072	E Main St	112,112B
Devils Elbow Rd	151,119,118,120	E Mathis Ave	080,080D
Dickens Cemetery Rd	037	E Oaklawn Dr	080,080B
Dillard Ln	093,093A	E Pleasant Ave	041,041B
Dillard Rd	093	E Rae Dr	113,112,112C,113B
Dixon Ave	025,025B	E Ripley Ave	025,025B
Dixon Rd	125,114	E Robin Cv	018,018B
Doctors Dr	111,111A	E Sadler School Rd	130,131
Doe Trl	128,128B	E Sherrod Ave	041,041B
Dogwood Cv	113	E Spring St	041,041B
Dogwood Dr	141	E Squires Grove Dr	142,142A
Dogwood Ln	067	E Tipton Lake Cir	144,144A
Dogwood Trce	128,128B	E Washington Ave	041,041B
Dolan Ln	064	E Woodlawn Ave	080,080B,080D
Dolan Rd	093,064,084,063,093A	Eagle Trace Rd	050,050B,050C
Don St	051,051B	Eaglewood Cv	050,050A
Donna Ave	041,041A	Easley Ct	095,095B,095C
Donna Cv	130	East Dr	112,112B
Donna Dr	080,080B	East St	025,041,041B,041D,025B
Donnybrook Dr	127,127A	Eastwood Dr	111,111A
Double Bridges Rd	082	Eaton Cv	128,128C
Douglas Ave	112,112B	Eaton St	041,041B
Douglas St	041,041B,041D	Edgewood Ave	041,041C
Downing Rd	010,016	Edgewood Cir	142,142A
Dr Jacks Cv	081	Edgewood Dr	142,142A
Drummonds Rd	094,093,112,095,112B,112A,093A	Edith Ln	128,128C,128B,128D
Duke Rd	141	Education Ave	096,096A
Duncan Dr	128,128D	Egypt Rd	066,081
Dundee Cv	111,111A	Eli Cv	128,128A
Dunlap Orphanage Rd	130,141,131	Elizabeth Dr	128,128B,128D
Duvall Ln	057	Ellen Cv	111,111C
Duward Ln	082	Ellen Dr	128,111,111C,128B
Dyson Ln	048,071	Elliot Dr	143,143A
E Buford Rd	096	Ellis Cv	112,112D

Ellis Dr	112,112D	Fleetwood Dr	146,146A
Elm Cv	111,111A	Fleming Ave	111,111C
Elm Grove Ln	029,028	Fleming Dr	096,041,095,041B,095C,096A
Elm Grove Rd	038,028,015	Fleming Ln	065
Elm St	025,041,041A,025A	Fletcher Rd	054
Elsberry St	144,144A	Forbess Dr	111,111B,111C
Embry Anderson Rd	077	Fore Ln	106
Emily Cv	111,111C	Fore Rd	106
Emmitt Culbreath Ln	100	Forrest St	025,025B
Enterprise Ln	127,127A	Four-L-Dyke Rd	092
Erin Cv	146,146B	Fox Hollow Run	050,050A
Ervin Ln	018,018A	Fox Trot Ln	128,127,128C,127A
Erwin Cir	016	Fox Valley Cv	112,112B
Erwin Rd	016	Foxchase Dr	138,138A
Eureka Trl	129,129C	Franklin Dr	146,146A,146B
Evander Rd	145	Franklin Square Dr	095,095C
Evans Rd	028	Fred Gray Rd	069
Evergreen St	041,041C	Freize Hill Ter	041,041A
Fairway Dr	050,050C	Friendship Cir	138,133,138A
Faith Rd	147	Frog Jump Rd	098
Fannie Dr	040,051,051A	Front St	138,138B
Farmer Trl	128,128A,128C	Frye Cv	025,025A
Faulk Rd	124	Frye Rd	084
Faulkner Heights Dr	097,097C	Fulcher Dr	144,144B
Faulkner Rd	110,097,111,111B,097C	Fyfe St	041,041B
Fay Cv	111,111C	G Lafont Cir	095,095B,095C
Fayne Ln	109,098	Gabriel Cv	096,096A
Fayne Rd	110,097,098	Gailor Ln	134
Feezor St	025,041,041B,025B	Gaines Ln	072
Felix St	051,051B	Gaines Rd	007
Fellowship Baptist Church Rd	125	Gainesville Ln	138,133,138A
Ferguson Travis Rd	043	Gainesville Rd	138,139,131,140,138A
Fernwood Cv	038	Galilee Church Rd	130,141
Field Rd	008	Garfield Terry Rd	107
Finde Naifeh Dr	138,138A,138B	Garland Ave	041,041A
Finnie Rd	114	Garland Detroit Rd	027,016,015
Fisher Ave	041,041C	Garland Dr	027,016
Fisher Rd	007	Gary Cv	094
Fite Rd	081,081B	Gay Rd	016,015
Fiveash Ln	106	Gayden Dr	146,146B
Fiveash Rd	095,095A	Gene Cv	144,144A
Flat Iron Cv	018	George Ellis Dr	095,095C
Flat Iron Rd	008,018,018A	Gillespie Dr	041,041C,041D

Gilliam Ln	154	Hard Times Dr	081
Giltedge Gin Rd	029,037	Harkness Cv	124
Giltedge Rd	112,095,112B,095C	Harmon Cv	141
Gin House Lake Rd	082,081,095,095B	Harmon Dr	111,111C
Gin St	138,138B	Harper St	128,128A,128C
Girl Scout Rd	064	Harris Ave	025,025B
Gladman St	080,080D	Harris Rd	128,111,111C,128B
Gladney Rd	108	Harvest Cv	049
Glass Rd	008	Harvest Trails Ln	070,049
Glen Springs Rd	083,094,064	Harvey Ln	112,112C
Glencoe Cv	111,111A	Hastings Way	050,050B,050A
Glenn Antioch Rd	043,023	Hatchie Ave	025,025A
Glenn Cv	124	Hatchie River Rd	047,072,046
Glenview Lake Dr	095,095A	Hattie Ln	128,128A
Glory Cir	066,065	Hawkins Rd	038,053
Goforth Veterans Memorial Pkwy	052	Hawthorn Ln	128,128D
Golden Acres Rd	010	Hay St	138,138B
Grace Ave	128,128D	Hayes Ln	067,052
Grace Ln	018,018B	Hayes Rd	126
Grandview Cv	097,097A	Hayes Run	128,128B
Grandview Dr	097,097A	Haynie St	025,041,041A,025A
Grannys Path	125	Hazel Grove Rd	038,053
Grant Ln	077	Heaston Ln	125
Gray Rd	017	Heather Ln	094,113,113A
Great Oak Cv	112,112B	Henderson Cv	128,128D
Green Hill Cv	112,112B	Henry Carr Rd	032,033
Green Meadows Blvd	112,112C	Henry Hall Rd	069
Green St	041,041A	Hensley Rd	027
Green Timber Cir	145,145B	Herring Dr	041,041C
Greer Dr	025,041,041A,025A	Herring Hill Rd	147,124,115
Griffin Rd	139	Herschel Alston Rd	038
Grimes Rd	083,064	Hester Rd	129
Grissom Ln	111,111B	Hickman Rd	048
Groom Ave	025,025A	Hickory Cv	144,144C
Gross Rd	095,095A	Hickory Hollow Dr	094
Gullett Cv	128,128C	Hickory Ln	144,144A,144C
Habitat Cv	025,025A	Higgins Rd	099
Hackberry Cv	144,144A	Highpointe Cv	111,111C
Haley Ln	096,081,081B,096B	Highway 14 N	048,071,077,047,044,076
Hall Rd	070,069	Highway 14 S	100,108,130,141,099,109,077,142
Hall St	025,127,025A	Highway 179	042,075,070,071,102,041,103,076,049,041B
Hanks Rd	078	Highway 384	041,041D
Hannah Marie Dr	113,126,113B	Highway 51 N	007,008,025,041,018,005,041A,041B,025B,018A,018B

Highway 51 S	067,096,097,068,041,051,050,080,145,112,128,127,111,144, 111A,111B,112D, 128A,080C,080B,080D,041A,041C,050A, 097A, 097C,051A,051B, 144A,127A,144C	Irene Cv	041,041C
Highway 54 E	042,043,041,044,041B	Island 37 Rd	090,087,088
Highway 59 S	106,100,070,101,077,069,050,133,050B,050C	J E Blaydes Pkwy	128,128C,128D
Highway 59 W	054,064,038,027,055,040,039,037,041,063,041A	J E Roberts Rd	039
Highway 70 E	138,135,133,134,138B	J Lynn Ln	144,144A
Highway 70 W	138,138B	Jack Bennett Rd	067,068
Hill Ave	025,080,080C,080D,025A,025B	Jack Dr	111,111B,111C
Hill Ln	101	Jack Pond Rd	132,133
Hill Rd	019,024	Jackie Cv	147,124
Hillary Cheryl Cv	095,095C	Jackson St	025,025A
Hilldale Cv	147	Jacquelyn Dr	093,093A
Hilldale Ln	147	Jaimes Ln	143,143A
Hillsong Ln	099	Jaimes Rd	143,143A
Hilltop Cir	108	James Ave	041,041C
Hilltop Ln	147	James Drew Dr	112,112D,112C
Hillview Dr	112,112B	James Ln	080,080B
Hodge Ln	102	Jamestown Dr	146,146A,146B
Hogan Rd	077	Jamestown Ln	036,037
Holly Brook Cv	051	Jamestown Rd	029,036,037
Holly Grove Rd	066,065,051,050,052,053,050A,051A,051B	Jamie Lynn Cv	050,050A
Holmes Ave	041,041A,041B	Jamieson Dr	025,025A
Holyrood Cv	111,111A	Jane Dr	144,144A
Honeysuckle Ln	128,128D	Janet Rd	040
Hoover Ln	042	Jean Dr	145,145B
Hope Rd	147	Jean Hall Heritage Cv	050,050A
Hope St	025,018,025B,018B	Jeanette Cv	128,128B
Houston Gordon Rd	070	Jefferson Cv	081,081B
Howard St	041,041C	Jenna Ln	080,080B
Hoy Rd	082	Jennifer Cv	082
Huffman Dr	080,080A,080C	Jerry Cir	128,128D
Huffman Rd	108,099,098	Jessie Ave	098,098A
Hughes Rd	141,153,140	Jessie Cv	128,111,111C,128B
Hummingbird Loop	128,128D	Jessie Edward Rd	043
Hunters Ave	080,080D	Jetton Dr	007
Hunts Pond Rd	073,072	Jill Cv	128,128C
Hutcheson Rd	083,094	Jim McKenzie Rd	040,039,051,052
Hyde Park Cir	041,041C	Jimmie Lee Cv	081,081B
Indian Creek Rd	067,080,052,080B	Jimmy Payne Rd	154,140
Indian Wells Dr	050,050C	Jimmy Peeler Rd	044
Indiana Ave	112,111,112B,111A	Joanna St	126,126A
Industrial Rd N	025	Joe Joyner Rd	127,126,144,144A
		Joe Reed Rd	082
		John Hill Rd	110,097,080,080D,097B

John Turner St 007,019  
 Johnsborough Dr 128,111,111C,128B  
 Johnson Rd 103  
 Johnson St 111,111B,111C  
 Jones Ave 138,138B  
 Jones Rd 125  
 Joy Ln 066  
 Joyce Ave 127,127A  
 Julia Ann Dr 128,128A,128C  
 Julia Dr 127,127A  
 Junior Dr 051,051B  
 Justin Cv 041,041A  
 Karen Ave 065  
 Karen St 112,112D  
 Kate McClanahan Dr 112,112D,112C  
 Kathleen Dr 096,095,095C,096A  
 Kathryn Cv 129,129C  
 Katie Cv 016  
 Kearns Cir 128,128C  
 Kee Ln 094  
 Keeling Ln 134  
 Keeling Rd 135,103,104  
 Keller Ln 020,023  
 Kelley Cir 144,144A,144C  
 Kelley Dr 042  
 Kelleys Chapel Rd 027,016  
 Kellum Ln 038  
 Kelly Corner Rd 108,107  
 Kelly Cv 097,097B  
 Kelsie Cv 127,127A  
 Ken St 126,126A  
 Kenny Ln 018,017  
 Kight Rd 093,114  
 Kilkenny Dr 096,111,111A,096A  
 Killdeer Ln 018,018A  
 Kimberly Dr 129,110  
 Kimbrough Ave 111,111A,111C  
 Kimbrough Dr 051,051A  
 Kincaid Dr 145,144,144A,145B  
 King Cir 041,041B  
 King Farms Loop 110  
 King Hill Church Rd 068  
 Kings Dr 142,142A

Kingston Ave 142,142A  
 Kinney Ave 041,041A,041B  
 Kubo Rd 113  
 Kyllie Dr 146,146A  
 L and N St 138,138B  
 Lackey St 041,041B,041D  
 Lake Cv 093,093A  
 Lake Shore Dr 094  
 Lakepointe Cv 111,111C  
 Lancaster Cv 036  
 Lanny Bridges Ave 041,041C  
 Lashunda Jones Dr 112,112D  
 Lauderdale Ave 041,041B  
 Laurel Ln 111,111A  
 Lauren Cv 128,128C  
 Lavelle Cv 038,028  
 Lavelle Rd 038,028  
 Lavern St 097,097C  
 Lawrence Cv 144,144A  
 Laxton Ln 096,081,081B,096B  
 Leach Rd 093,092  
 Lee Cv 130  
 Lee St 051,051A,051B  
 Leggett Cv 142  
 Leggett Dr 142,142A  
 Leigh Dr 128,128B  
 Leighs Chapel Ln 025,026,025A  
 Leighs Chapel Rd 007,008,025,018,025A  
 Lennanwood Ave 041,041C  
 Leonard Ln 078  
 Leta Loop 099,098  
 Liberty Church Smith Rd 068,051  
 Liberty Dr 051  
 Liberty Lake Cv 068,051  
 Liles Rd 137,134  
 Lillie Ln 037  
 Lilliput Ln 111,111A  
 Lime Ln 082,081  
 Lincoln St 025,025A  
 Linda Ln 128,128B  
 Lindsey Ln 111,111A  
 Lindsey Marie Ln 095,095C  
 Lindsey Rd 042,024

Lisa Ln	112,112B	Mason Malone Rd	106,107
Littleton Wy	095,095B,095C	Mason Manor Ln	133
Lochleven Dr	111,111A	Massey Cv	129
Lochmeade Dr	111,111C	Mathis Ave	080,080C,080D
Locust Bluff Rd	043,023	Mathis Rd	145,126,145A,145B
Locust Dr	112,095,112B,095C	Matthews Ln	134
Logan Dr	025	Mattie Ann Ln	095,095A
Long Ave	025,025A,025B	Mattie Cv	143,142,143A,142A
Long Rd	027,016,017	McAllister Rd	084
Lookout Ave	041,041D	McCain Rd	109
Loon Ln	018,018A,018B	McClarín Dr	146,146B
Loretta Cv	040	McClellén Rd	029
Louis Turner Rd	027,016	McClerkin Ln	055
Lovett Rd	095,095A	McClerkin Rd	064,055,065
Lowe Rd	036	McCormick Rd	112,127,126,112D,112C
Lucado Rd	129,110,142,142A,129C	McCullough Cir	094,113,113A
Lucy Kelly Rd	110,097,080,080D,097B	McCullough Dr	111,111A,111B
Lucy St	138,138B	McDonald Rd	103
Lyndsey Dr	130	McDow Ln	042
Mabel Cv	128,128D	McDow Rd	101
Mabel Ln	128,128D	McFadden Ave	041,041D
Mack Ln	048	McGowan Dr	129,142
Madison Dr	142,142A	McIntyre Rd	076
Madonna Dr	082,081	McKee Rd	084
Mae Sigma Rd	097,097B	McLaughlin Dr	111,111A,111B
Main St	138,096,133,111,111B,111C,138B	McLennan Rd	109
Maley Cir	041,041B	McLillie Ln	027,039
Mallard Cv	050,050A	McQuiston Rd	130,141
Mallard Pointe Rd	145,145B	McWilliams Rd	039,052
Manda Cv	127,127A	Meade Lake Rd	128,127,111,144,144B,111C,128A,128C,127A,144C,144D
Manor Way	093,093A	Meadors Ridge Cv	093,093A
Maple Dr	128,127,111,128A,127A	Meadowbrook Rd	145,145B
Maple Hill Dr	111,111A	Meadowland Dr	093,093A
Margaret Cv	097,097C	Meadowlark Cv	145,126,145B
Margaret Pl	112,112D	Meadowview Cv	050,050A
Marian Dr	128,128B	Meadowview Dr	145,145A
Marianna St	128,111,111C,128B	Melanie Ln	082,081
Mark Walker Dr	050,050B,050A	Melanie St	028
Marklin Cv	128,128B	Melissa Ave	127,127A
Marshall Cv	147	Melrose Rd	068,051,051A,051B
Marshall Rd	096,080,081,111,111B,080A,081A,081B,096B	Menefee St	041,041B
Mary Ave	112,111,112B,111A	Meredith Cv	146,146B
Mason Ln	133	Merrill Rd	144,144C

Micah Dr	129,129C	Myron Creek Rd	080,080A
Michael Ave	111,111B	N Aberdeen Dr	096,111,111A,096A
Michael Cv	040	N Chinkapin Dr	128,128D
Michael St	018,018B	N Coleman Dr	111,111B
Michelle Dr	080,080D	N College St	025,041,041B,025B
Michelle St	028	N Cooper Dr	146,146B
Mignon Rd	111,111C	N Gretna Green Dr	096,111,111A,096A
Mill Rd	041,041C,041D	N High St	025,041,041A,025A
Miller Rd	040	N Main St	025,041,080,080D,041B,025B
Millie Ln	143,128,128C	N Maple St	025,041,041B,025B
Mills Rd	055	N Munford St	041,041B
Millstone Mountain Rd	008,009	N Norma Jean St	128,128A
Milo Dr	112,112B,112D	N Oleta Ave	127,127A
Milton Rd	125	N Poplar St	080,080D
Mindy Ave	112,111,112D	N Terry Lane Rd	078,069
Miners Cv	129,129C	N Tipton Rd	112,112B
Mink Cv	138,138A	N Tipton St	025,041,041B,025B
Minner Ln	040	N Wyatt Shankle Cv	113,113B
Miranda Cv	127,127A	Naifeh Rd	047,046
Miss Helen Cir	080,080C	Nancy Dr	124
Misty Meadow Trl	145,145B	Nancye Reeder Dr	096,095,095C,096A
Mitchell St	025,025A	Narrow Ln	040,041,041A
Mockingbird Dr	141,153	Navaho Cv	144,144B
Monasco Rd	147	Navy Cir	144,144A
Montgomery Rd	038	Navy Dr	127,144,144A
Morgan Way	094	Neal Rd	020,019,023
Morris Cir	070,077	Needham Rd	064,055
Morris Rd	068,069	Nelson Dr	130
Morrison Cemetery Rd	079	Nelson Rd	068,079,079A
Mosley Ave	133	New Castle Dr	142,142A
Mossy Oak Trl	128,128B	New Haven Cv	138,138A
Mt Carmel Ln	078	New York Ave	111,111A
Mt Carmel Rd	108,099,131,078,069,050	Newman Wy	128,128A,128C
Mt Lebanon Rd	008,009,018,026,017	Nicole Ln	111,111C
Mueller Brass Rd	050,050A	Nivens Dr	129
Mulberry Cir	145,145B	Nob Hill Cv	095,095B
Mulberry Ln	070,069	Nolan Rd	078,079
Mundell Cv	080,080D	Norris St	111,111B
Munford Ave	112,111,112B,111A	Northcutt Rd	042
Munford Giltedge Rd	082,054,065,037,095,095B,095C,095A	Nugget Cv	128,128D
Muriel Ln	112,112C	Nugget Ln	128,128D
Murphey Ln	037	Oak Cv	111,111A
Murphy Ave	025,025A	Oak Grove Rd	039

Oak St	025,025A
Oakridge Ln	029
Oakview Ave	041,041C
Oakwood Cir	112,095,112B,095C
Oakwood Dr	038
Obie Brown Rd	125,124
Oglesby Rd	146,146A
Oil Mill Rd	025,024,025B
O'Kelley Cv	128,128A,128B
Old Brighton Rd	050,050A
Old Highway 51 S	097,080,080C,080B,080D,097A
Old L and N Rd	138,137,135,134,138B
Old Memphis Rd	130,129,068,109,051,050,142,098,079,098A,079A,051B
Old River Rd	088,089
Orchid Dr	144,144B
Owen Cv	097,097A
Owen Rd	066,067,080,080A
Oxford Dr	142,142A
P W R Loop	112,127,126,112C
P W Reed Dr	113,113A,113B
Palmer Cv	128,128A
Pannell Dr	147
Papershell Ln	130
Park Rd	025,041,041A,025A
Park St	096,041,111,111A,041B,096A
Parkside Cv	112,112B
Parkwood Ln	111,111A
Parr Dr	111,111C
Patricia Ln	125
Patriot Cv	068,051
Paula Cv	144,144B
Paulette Cir	040
Payne Ave	041,041C
Payton Rd	125
Pebo Rd	109
Pecan St	112,112B
Peeler Rd	025,025A,025B
Peete Ln	075
Peete Rd	131,132
Peete St	025,025A
Peggy Anne Ln	081,081A
Peggy Ln	112,112B,112D
Pennsylvania Ave	096,111,111A,096A

Perry Ln	124
Persimmon Cv	128,128D
Petty Rd	146,146A
Philip Cv	111,111C
Phillips Cv	099,078
Phillips Rd	099,098
Phillips St	080,080B,080D
Pickard Ln	095,095C
Pickens Rd	100,101
Pickens Store Rd	100,139,132,107
Pilgrim Rd	064,065
Pilljerk Rd	003,009
Pine Ln	125,113,114,126
Pine St	041,041C
Pinecrest St	041,041C
Pinner Ln	114
Pintail Cir	145,145B
Pisgah Rd	040,051
Plantation Ln	095,095B
Plantation Rd	082,065,095,095B
Planters Grove Trl	130
Plum Ridge Rd	083
Plum Tree Cir	112,112A
Plum Tree Cv	112,112A
Poe Rd	055,036
Poindexter Rd	130,109
Poplar Grove Church Rd	083,094
Poplar Park Dr	112,112B
Poppy Ln	144,144B
Portersville Rd	129,110,097,142,080,142A,080C,097A,097C,129C
Poston Ln	079,079A
Powers Ln	106,105
Pralene Cv	130,141
Preston Cir	080,080D
Prettyman Rd	027
Price St	025,025A
Pristine Cv	145,145B
Pritchett Dr	096,111,111A,096A
Proctor Rd	064
Pryor Rd	115,092,085,084
Quail Creek Cv	040,051,051A
Quail Creek Dr	040,051,051A
Quail Hollow Cv	143

Quail Hollow Dr	143	Ridgecrest Dr	112,112B
Quail Rd	051,051A	Ridgeland Dr	082
Queensberry Dr	128,127,128C,127A	Ridgeway Ln	144,144A
Quinton Dr	127	Riverchase Dr	146,146A
Quito Drummonds Ln	093,093A	Roane St	041,041C
Quito Drummonds Rd	125,093,114,146,093A,146A	Rob Huffman Dr	016
Quito Memorial Cemetery Rd	146,146A	Robbins Rd	050,050A
Quito Rd	125	Robert Ave	096,095,095C,096A
R W Anderson Rd	100	Robert Johnson Rd	070,078,077
Rachel Cv	145,145B	Robert L Ellis Dr	095,095B,095C
Rachel Shankle Dr	113,113A,113B	Robertson Rd	100
Rainey St	128,128A,128C	Robin Hood Cir	144,144A,144C
Ralph Rd	048,043,070,071	Robin St	081,081A
Ralph Teamer Rd	043,023	Robinson Cemetery Rd	139
Randolph Church Ln	055	Robinson Cv	128,128D
Randolph Rd	064,055,036	Rocky Branch Rd	039
Raphael Cv	096,096A	Rocky Rd	040
Ray Bluff Rd	125,147,124	Rodgers Dr	111,111A
Ray Ln	042,024,023	Roger Ln	124
Rayburn Rd	024	Rogers Ave	041,041C,041D
Rebeka Dr	112,112B	Rogers Corner Rd	143
Rebekah Cir	094,113,113A	Rogers Rd	127,127A
Red Bud Cv	041,041C	Rolling Hills Lake Dr	052
Redbud Cv	128,128D	Rolling Hills Ln	084
Redcedar Cv	144,144A	Rolling Meadow Dr	145,126,145B
Reed Cir	145,126,145B	Rolling Oaks Cv	081,081A
Reed Cv	126	Rolling Oaks Dr	081,081A
Reed Estates Dr	113,113A,113B	Roper Dr	041,041B
Reeder Ave	096,095,095C,096A	Rose Ave	025,025A
Regency Dr	079,079A	Rose Ln	066,065
Rembert Dr	128,128B,128D	Roseann Cv	143
Rene St	110	Rosedale Ave	041,041C
Resa Ln	111,111A	Roseland Acres Rd	142,142A
Reynolds Rd	131	Roseland Dr	110,097,109
Rhodes Ln	144,144B	Roseland Hill Rd	097
Rhodes Rd	018	Roseland Hills Dr	097
Rialto Rd	007,019	Roseland Ln	097
Richardson Lake Dr	093,093A	Rosemark Rd	143,128,111,111C,128B,128D,143A
Richardson Landing Ln	084	Rosiland Way	144,144B
Richardson Landing Rd	093,084,063,093A	Roughedge Rd	010,016
Richland Dr	138,138A	Roy Faulk Rd	103
Ridge Top Cv	128,128D	Royal Oaks Dr	098,079,098A,079A
Ridge Top Ln	129,128,128D,129C	Ruby St	124

Ruffin Ln	042,041,041D	School Dr	096,111,111A,096A
Ruffin Pl	127	School St	138,080,080D,138B
Rugh Cv	095,095B	Scott Cv	018,018B
Ruleman Rd	062,085,063	Scott Ln	065
Russell Rd	083,084	Scott Rd	007,019
Russwood Ave	051,051B	Scott St	080,080D
Russwood Dr	050,050A	Scrub Oak Rd	102,134,105
Ruth Rd	016	Sean Cv	080,080B
Ruth Shankle Dr	113,113B	Seminary Ave	041,041A
Ryan Cv	144,144A	Shady Ln	080,080D
Rye Patch Ln	015	Shankle Lake Rd	010,011
S Aberdeen Dr	111,111A	Shannon Ave	112,112B
S Chinkapin Dr	143,128,128D,143A	Shannon Ln	110,097,097C
S Coleman Dr	111,111B	Sharon Cv	131
S College St	041,050,041A,041C,041B,050A	Sharon St	097,097C
S Cooper Dr	146,146B	Shea Cv	144,144B
S Gretna Green Dr	111,111A	Sheila Cv	144,144C
S High St	041,041A,041C	Shelton St	025,041,041A,025A
S Main St	041,050,080,080D,041B,041D,050B	Sherill Cemetery Rd	078
S Maple St	041,041B,041D	Sherman Walker Rd	141
S Munford St	041,041B	Sherrill St	080,080B
S Norma Jean St	128,128A,128C	Shiloh Rd	027,039,080,016,080D
S Oleta Ave	127,127A	Shoaf Rd	071,072
S Poplar St	080,080D	Shoaf St	041,041C
S Terry Lane Rd	108,099,078	Shortline Rd	111,111A
S Tipton Rd	112,127,112B,112D	Shumard Ln	128,128D
S Tipton St	041,041B,041D	Silver Dollar Ln	129,129C
S Wyatt Shankle Cv	113,113B	Simmons Ln	145,126,126A,145A
Sadler School Rd	130	Simmons Rd	125,145,114,146,144,145A,144A,145B,146B
Salem Oaks Cv	129	Simonton St	025,041,018,041A,025A,018A
Salem Rd	101,102	Sivil Cir	016
Salmon Rd	141	Skip St	126,126A
Sam Burlison Rd	038,028,015	Sloan Rd	054,053
Samson Cv	128,128C	Slough Rd	094
Sanders Dr	110	Smith Ave	041,041C
Sanders Rd	075,102	Smith Cv	051,051A
Sandpiper Dr	018,018A,018B	Smith Dr	076,111,111B
Sanford Ave	041,041B	Smith Grove Rd	068
Sanford Rd	071,076	Smith Ln	052
Sarah Cv	097,097C	Smith Rd	124
Sartain Rd	135	Smithers Ave	128,128A,128B
Sassafras Cir	111,111A	Smithville Trailer Park	050,050A
Saw Mill Rd	098	Smyrna Ln	038

Sneed Rd 093,114  
 Solo Rd 042,019,024  
 Southall Rd 025  
 Spring Creek Dr 025,025B  
 Springview St 138,138A  
 St Luke Rd 071  
 St Mark Cemetery Rd 125  
 St Paul Ln E 063  
 St Paul Ln W 063  
 St Paul Rd 106,133  
 Stacey Ln 051,051B  
 Stafford Rd 141,153  
 Star Shopping Center St 041,041C  
 Starnes Rd 095,095A  
 Stephen Hill Rd 143,128,128D,143A  
 Stephens Rd 015  
 Sterling Farm Dr 128,128B  
 Sterling Rd 128,128B,128D  
 Sterling Ridge Dr 128,128D  
 Steven Ave 018,018B  
 Stevens Rd 138,138B  
 Stimpson Ave 112,095,112B,095C  
 Stitt St 025,025A  
 Stockley Rd 117  
 Stone Ave 041,041A  
 Stout Cv 018,018B  
 Stroud Cir 128,128A,128B  
 Sturdivant Rd 054  
 Sue Cv 128,128C  
 Sullivan Rd 062,085,063  
 Sullivan St 111,111B,111C  
 Summer Oakview Dr 130  
 Sunflower Dr 144,144B  
 Sunnyside Dr 098  
 Sunnyside Rd 078,098,079  
 Sunset Ave 018,018B  
 Sunset Ln 081,081B  
 Sunshine Dr 146,146B  
 Surrey Hill Pl 041,041A  
 Surreywood Dr 111,111A  
 Susans Cir 094,113  
 Susie Cv 125,124  
 Swan Cv 018,018A

Sweetgum Ln 143,128,128D,143A  
 Sweetwood Dr 128,128B  
 Switch Back Ln 129,129C  
 Switch Back Ln 129,128,128D,129C  
 Switchgrass Cv 144,144A  
 Sycamore Ave 112,112B  
 Sylvia Cv 041,041A  
 Tabb Dr 111,111A  
 Tabernacle Rd 070,077  
 Talley Ave 041,041C  
 Talley Rd 110  
 Tanner Ln 080,080D  
 Tanner Rd 141  
 Tate Ln 094  
 Tate Rd 094,113  
 Tatlock Ave 041,041C  
 Tatlock Cir 040  
 Taylor Ln 133  
 Taylor St 112,112B,112A  
 Taylor Woods Cv 065  
 Teaberry Ln 128,127,128C,127A  
 Tealwood Cv 128,128D  
 Teamer Rd 047,072  
 Templeton Rd 079  
 Tennessee Ave 025  
 Terrace Dr 041,041A  
 Terry Ln 108  
 Thomas Ave 080,080D  
 Thomas St 128,128C,128D  
 Thomas Ter 128,128B  
 Thompson Rd 040  
 Thonda Cv 111,111C  
 Thornhill Cv 111,111C  
 Ticer Ln 064  
 Tilly Ln 154,140  
 Timberland Cv 081  
 Timbs Ln 080,080B  
 Timothy Rd 128,128D  
 Tippy Dr 124  
 Tipton Cir 025,025B  
 Tipton Crossing Ave 127,127A  
 Tipton Rd 127,127A  
 Tipton Ridge Cv 112,112D

Tipton St	080,080D
Tipton View Ln	127,127A
Tommy Dr	111,111B
Tony St	145,145A
Torrey Pines Cv	050,050C
Towering Heights Rd	084
Town Creek Rd	025,025A,025B
Townsend Cemetery Rd	025
Tracy Rd	143,142,127,144,144B,143A,142A,144A,127A,144C
Trail Cv	128,128B
Trail Lake Ln	027
Trailer Dr	099
Tralee Dr	096,096A
Transou Ln	138,138B
Travis Dr	080,080B
Trebing Pkwy	128,128B
Trigg Rd	117
Trotter Rd	080,079,080B,080D
Troy St	041,041D
Turkey Scratch Ln	053
Turner Cv	083
Turner Field Rd	008,004
Turner Ln	025,025A
Turning Point Rd	007,008,004
Tuxedo Dr	041,041D
Twin Lakes Cir	094,095
Union St	025,041,041B,025B
Valley Ave	041,041A,041B
Vandergrift Dr	042,041,041B
Vandy Ave	042
Vaughan Rd	009
Vermont Ave	096,111,111A,096A
Vernon St	128,128C
Vickie St	126,126A
Victory Cir	066
Villa Ln	080,080D
Village Rd	050,050A
Violet Dr	144,144B
Virginia Ave	018,018B
Virginus St	111,111A
W Buford Rd	096,096B
W Carl Miller Cv	114
W Cherrybark Dr	128,128D

W Church Ave	041,041A,041B
W Court Square	041,041B
W Dove Cv	018,018B
W Hannah Marie Dr	113,113B
W Harmony Dr	138,138A
W Kenwood Ave	080,080C,080D
W Kilkenny Dr	111,111A
W L Johnson Rd	133,134
W Liberty Ave	041,041A,041B
W Main St	112,112B
W Oaklawn Dr	080,080A,080B
W Pleasant Ave	041,041A,041B
W Rae Dr	113,113B
W Ripley Ave	025,025A,025B
W Robin Cv	018,018B
W Sherrod Ave	041,041A,041C,041B
W Spring St	041,041B
W Squires Grove Dr	143,142,143A,142A
W Tipton Lake Cir	144,144A,144C
W Washington Ave	041,041A,041B
W Woodlawn Ave	080,080B
Waits Rd	028,015
Wakefield Dr	063
Wakefield Ln	024
Walker Crossroad	111,111A
Walker Field Ln	096,081
Walker Field Rd	096,081,095,095B
Walker Lake Rd	128,128A,128B
Walker Pkwy	128,128A,128B
Walker Pkwy E	128,128B
Walkhill Ln	010,016,017
Wall St	138,138B
Walnut Cv	144,144C
Walnut Dr	111,111A
Walnut Grove Rd	027,028,015
Walnut Rd	082
Walnut View Dr	141
Walter Fletcher Ln	037
Walters St	041,041C
Walton Loop	040
Walton Rd	040,026
Ward Ln	128,128B
Warring Ave	041,041C,041D

Washington Ave 138,138B  
 Washington Dr 095,095C  
 Washington Rd 063  
 Water St 112,112B  
 Waters Edge Cv 111,111C  
 Watkins Aly 041,041A  
 Watkins Ln 100  
 Watkins Rd 113,114  
 Watson Rd 127,127A  
 Webb Ln 126,126A  
 Webb St 111,111B  
 Webster Cv 128,128C  
 Wellington Way 142,142A  
 Wesley Reed Dr 111,111A,111B  
 West Dr 112,112B  
 West Pointe Cv 024  
 Westerfield Dr 128,128A,128C  
 Western Valley Rd 010,011,015  
 Whaley Rd 068,069  
 Wharth Ln 095,095C  
 Wheatrum Dr 128,128B  
 Wherry Dr 084  
 Whippoorwill Cir 125  
 Whitaker Ave 133  
 White Cotton Rd 010  
 White Way Cv 095,095C  
 Whitehorn Rd 071,076  
 Whitesides Rd 052  
 Whitley St 041,041C  
 Whitten Pl 112,112D  
 Wilcox Ave 041,041C  
 Wiley Dr 112,095,112B,095C  
 Wilkinsville Rd 094,113,145,126,126A,145A  
 William Blaydes St 143,143A  
 William St 111,111B  
 Williamsburg Dr 128,128B,128D  
 Williamson Rd 134  
 Willie Pickens Rd 009  
 Willow Grove Rd 019  
 Wilshire Ln 142,142A  
 Windchase Dr 112,112A  
 Windsor Ln 142,142A  
 Windward Pl 098,098A

Windy Hill Ln 017  
 Windy Oaks Dr 112,112A  
 Winn Ave 041,041C  
 Wisteria Ln 144,144B  
 Witherington Dr 007  
 Witherington Rd 139,140  
 WKBL Dr 025  
 Wood Hollow Cv 081  
 Woodbrier Cv 025,025A  
 Woodchase Dr 098,098A  
 Woodlawn Cv 082  
 Woodlawn Plantation Dr 079,079A  
 Woodlawn Rd 080,079,080D,079A  
 Woodlawn Trce 098,098A  
 Woodmont Cv 025,025A  
 Woodshire Ln 098,098A  
 Woodview Cv 025,025A  
 Wooten Ave 112,112B  
 Wooten Johnson Rd 039  
 Wooten Oaks Cir 112,112D  
 Wooten St 018,018B  
 Wordon Way 111,111A  
 Wortham Dr 018,018B  
 Wortham Rd 110,097,097C  
 Wright Ln 067  
 Wright Rd 131,140  
 Wylie Dr 098,079,098A,079A  
 Wynn Cv 110  
 Yarbrow Ln 106  
 Yarbrough Rd 018,018A  
 Yates Ln 016  
 Zachary Ln 080,080B  
 Zion St 025,025A

LAUDERDALE CO.

PETERS RD

SAM TAYLOR RD

HIGHWAY 87

38015 - Burlison

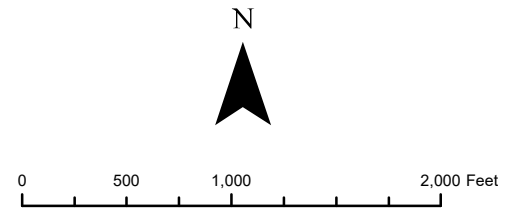
Lower Hatchie NWR  
38019 - Covington

# TIPTON COUNTY, TN 911 ROAD MAP

Produced by the TCGIS Department



TIPTON COUNTY GIS MAKES NO WARRANTY, EXPRESS OR IMPLIED, NOR ANY GUARANTY AS TO THE CONTENT, SEQUENCE, ACCURACY, TIMELINESS OR COMPLETENESS OF ANY OF THE INFORMATION PROVIDED. TIPTON COUNTY GIS EXPLICITLY DISCLAIMS ALL REPRESENTATIONS AND WARRANTIES. THE READER AGREES TO HOLD HARMLESS TIPTON COUNTY GIS FOR ANY CAUSE OF ACTION AND COSTS ASSOCIATED WITH ANY CAUSES OF ACTION WHICH MAY ARISE AS A CONSEQUENCE OF TIPTON COUNTY GIS PROVIDING THIS INFORMATION. REPRODUCTION OF THIS MAP IS PROHIBITED WITHOUT PERMISSION FROM TIPTON COUNTY GIS.



## Map: 001

Map North

Map West

001

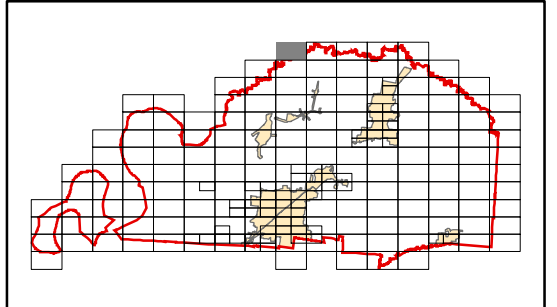
011

Map South

002 Map East

## Legend

- Addresses
- County Limits
- Zip Code Boundaries
- Roads
- Streams
- Bodies of Water
- Public Land
- City Limits



LAUDERDALE CO.

38019 - Covington

Lower Hatchie NWR

Bull Ln

# TIPTON COUNTY, TN 911 ROAD MAP

Produced by the TCGIS Department



TIPTON COUNTY GIS MAKES NO WARRANTY, EXPRESS OR IMPLIED, NOR ANY GUARANTY AS TO THE CONTENT, SEQUENCE, ACCURACY, TIMELINESS OR COMPLETENESS OF ANY OF THE INFORMATION PROVIDED. TIPTON COUNTY GIS EXPLICITLY DISCLAIMS ALL REPRESENTATIONS AND WARRANTIES. THE READER AGREES TO HOLD HARMLESS TIPTON COUNTY GIS FOR ANY CAUSE OF ACTION AND COSTS ASSOCIATED WITH ANY CAUSES OF ACTION WHICH MAY ARISE AS A CONSEQUENCE OF TIPTON COUNTY GIS PROVIDING THIS INFORMATION. REPRODUCTION OF THIS MAP IS PROHIBITED WITHOUT PERMISSION FROM TIPTON COUNTY GIS.



0 500 1,000 2,000 Feet

## Map: 002

Map North

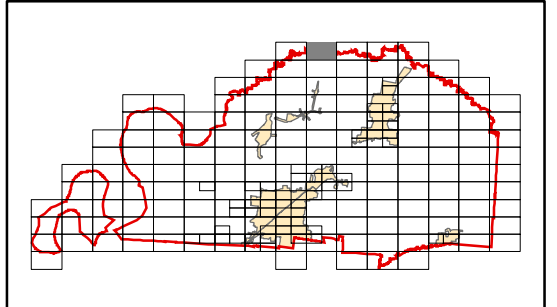
Map West 001 **002** 003 Map East

010

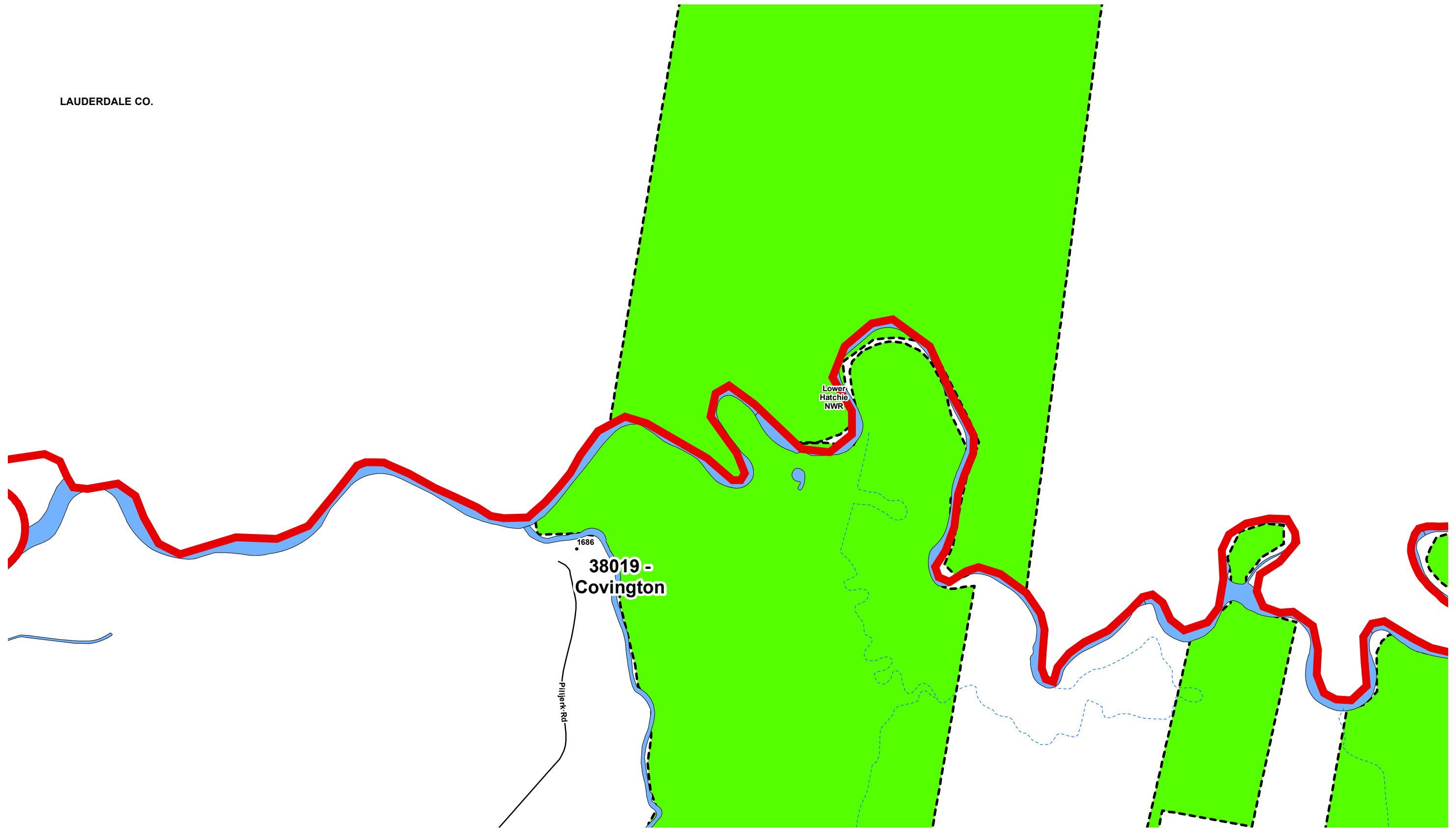
Map South

### Legend

- Addresses
- ▭ County Limits
- ▭ Zip Code Boundaries
- Roads
- - - Streams
- ▭ Bodies of Water
- ▭ Public Land
- ▭ City Limits



LAUDERDALE CO.

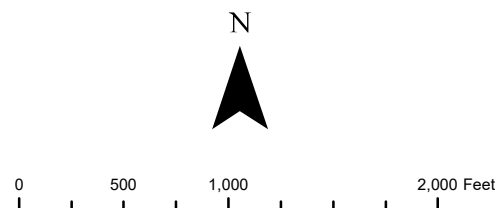


# TIPTON COUNTY, TN 911 ROAD MAP

Produced by the TCGIS Department



TIPTON COUNTY GIS MAKES NO WARRANTY, EXPRESS OR IMPLIED, NOR ANY GUARANTY AS TO THE CONTENT, SEQUENCE, ACCURACY, TIMELINESS OR COMPLETENESS OF ANY OF THE INFORMATION PROVIDED. TIPTON COUNTY GIS EXPLICITLY DISCLAIMS ALL REPRESENTATIONS AND WARRANTIES. THE READER AGREES TO HOLD HARMLESS TIPTON COUNTY GIS FOR ANY CAUSE OF ACTION AND COSTS ASSOCIATED WITH ANY CAUSES OF ACTION WHICH MAY ARISE AS A CONSEQUENCE OF TIPTON COUNTY GIS PROVIDING THIS INFORMATION. REPRODUCTION OF THIS MAP IS PROHIBITED WITHOUT PERMISSION FROM TIPTON COUNTY GIS.



## Map: 003

Map North

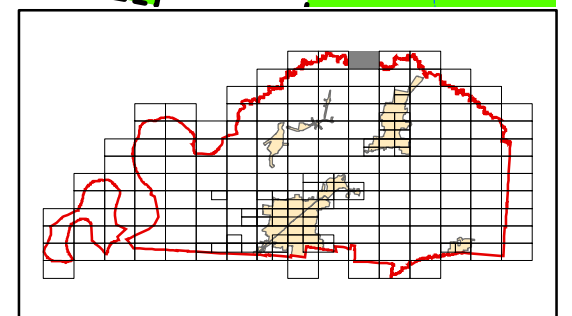
Map West **002** **003** **004** Map East

**009**

Map South

### Legend

- Addresses
- ▭ County Limits
- ▭ Zip Code Boundaries
- Roads
- - - Streams
- ▭ Bodies of Water
- ▭ Public Land
- ▭ City Limits



LAUDERDALE CO.

Lower Hatchie NWR

38019 - Covington

1303

Turner Field Rd

# TIPTON COUNTY, TN 911 ROAD MAP

Produced by the TCGIS Department



TIPTON COUNTY GIS MAKES NO WARRANTY, EXPRESS OR IMPLIED, NOR ANY GUARANTY AS TO THE CONTENT, SEQUENCE, ACCURACY, TIMELINESS OR COMPLETENESS OF ANY OF THE INFORMATION PROVIDED. TIPTON COUNTY GIS EXPLICITLY DISCLAIMS ALL REPRESENTATIONS AND WARRANTIES. THE READER AGREES TO HOLD HARMLESS TIPTON COUNTY GIS FOR ANY CAUSE OF ACTION AND COSTS ASSOCIATED WITH ANY CAUSES OF ACTION WHICH MAY ARISE AS A CONSEQUENCE OF TIPTON COUNTY GIS PROVIDING THIS INFORMATION. REPRODUCTION OF THIS MAP IS PROHIBITED WITHOUT PERMISSION FROM TIPTON COUNTY GIS.



0 500 1,000 2,000 Feet

### Map: 004

Map North

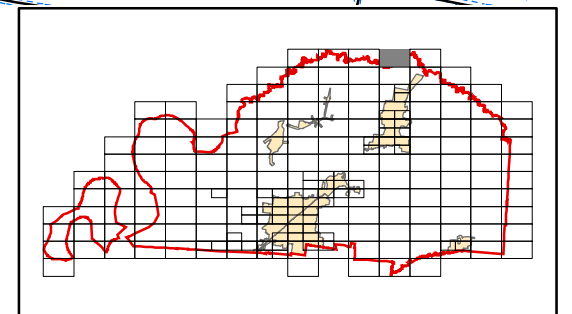
Map West 003 **004** 005 Map East

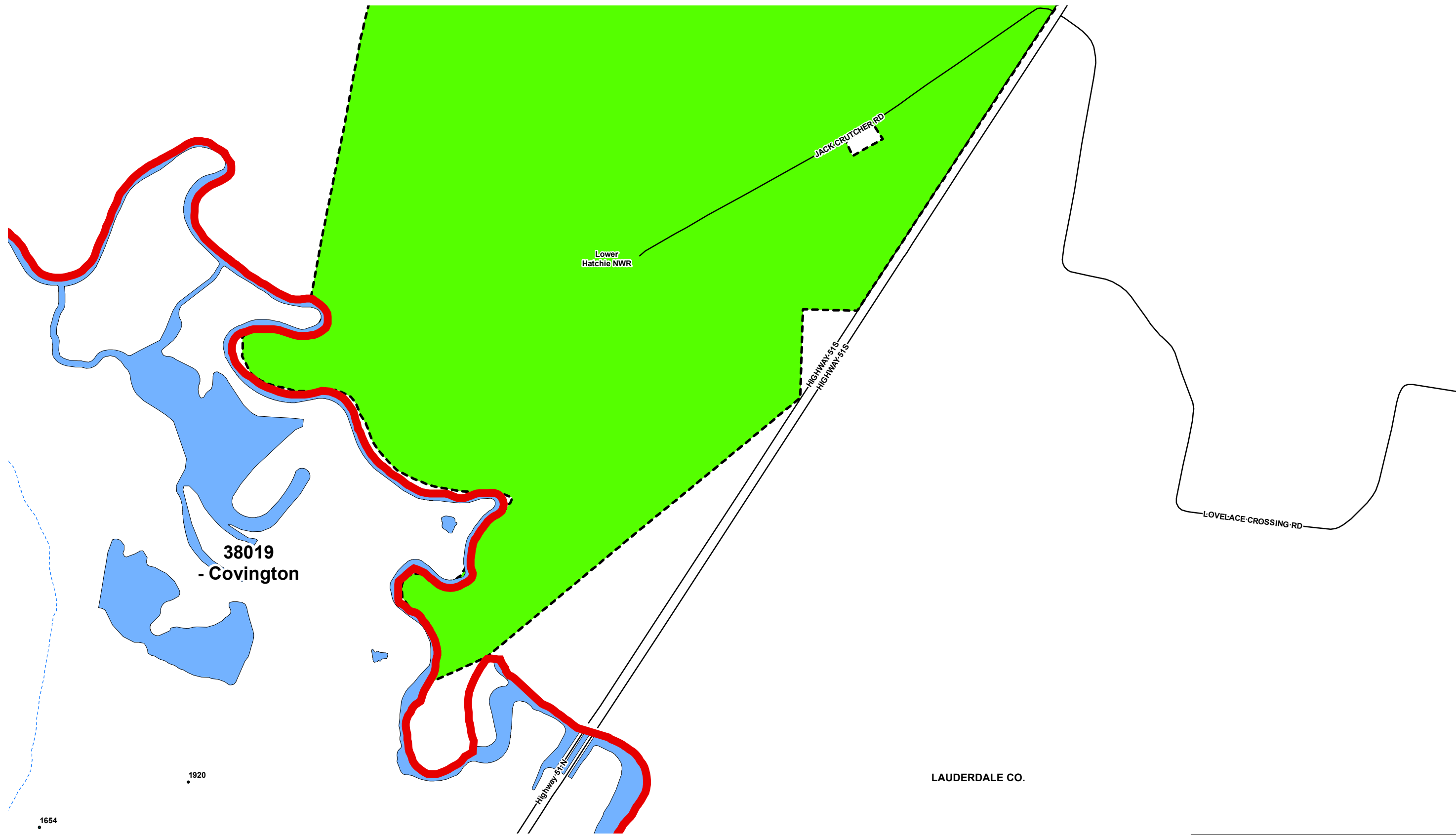
008

Map South

### Legend

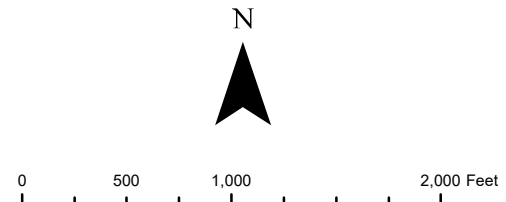
- Addresses
- ▭ County Limits
- ▭ Zip Code Boundaries
- Roads
- - - Streams
- ▭ Bodies of Water
- ▭ Public Land
- ▭ City Limits





**TIPTON COUNTY, TN**  
**911 ROAD MAP**  
 Produced by the TCGIS Department

TIPTON COUNTY GIS MAKES NO WARRANTY, EXPRESS OR IMPLIED, NOR ANY GUARANTY AS TO THE CONTENT, SEQUENCE, ACCURACY, TIMELINESS OR COMPLETENESS OF ANY OF THE INFORMATION PROVIDED. TIPTON COUNTY GIS EXPLICITLY DISCLAIMS ALL REPRESENTATIONS AND WARRANTIES. THE READER AGREES TO HOLD HARMLESS TIPTON COUNTY GIS FOR ANY CAUSE OF ACTION AND COSTS ASSOCIATED WITH ANY CAUSES OF ACTION WHICH MAY ARISE AS A CONSEQUENCE OF TIPTON COUNTY GIS PROVIDING THIS INFORMATION. REPRODUCTION OF THIS MAP IS PROHIBITED WITHOUT PERMISSION FROM TIPTON COUNTY GIS.



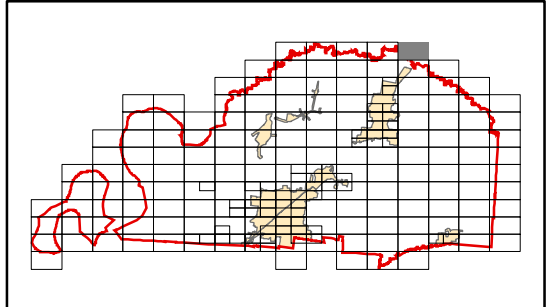
**Map: 005**  
 Map North

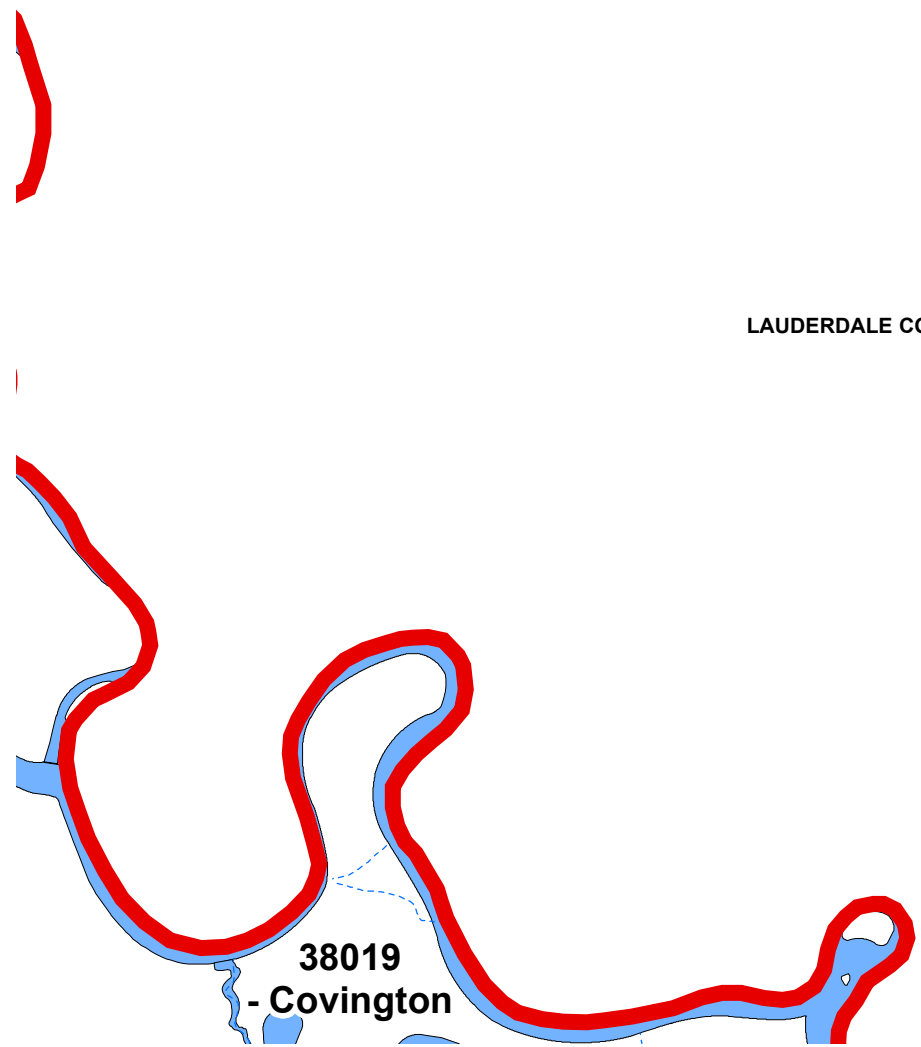
Map West **004** **005** Map East

Map South **007**

**Legend**

- Addresses
- ▭ County Limits
- ▭ Zip Code Boundaries
- Roads
- - - Streams
- ▭ Bodies of Water
- ▭ Public Land
- ▭ City Limits

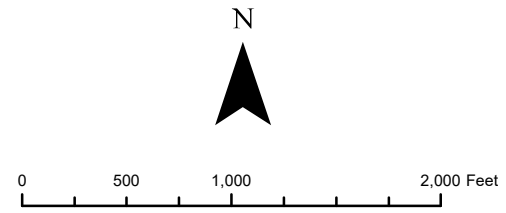




**TIPTON COUNTY, TN**  
**911 ROAD MAP**  
 Produced by the TCGIS Department



TIPTON COUNTY GIS MAKES NO WARRANTY, EXPRESS OR IMPLIED, NOR ANY GUARANTY AS TO THE CONTENT, SEQUENCE, ACCURACY, TIMELINESS OR COMPLETENESS OF ANY OF THE INFORMATION PROVIDED. TIPTON COUNTY GIS EXPLICITLY DISCLAIMS ALL REPRESENTATIONS AND WARRANTIES. THE READER AGREES TO HOLD HARMLESS TIPTON COUNTY GIS FOR ANY CAUSE OF ACTION AND COSTS ASSOCIATED WITH ANY CAUSES OF ACTION WHICH MAY ARISE AS A CONSEQUENCE OF TIPTON COUNTY GIS PROVIDING THIS INFORMATION. REPRODUCTION OF THIS MAP IS PROHIBITED WITHOUT PERMISSION FROM TIPTON COUNTY GIS.



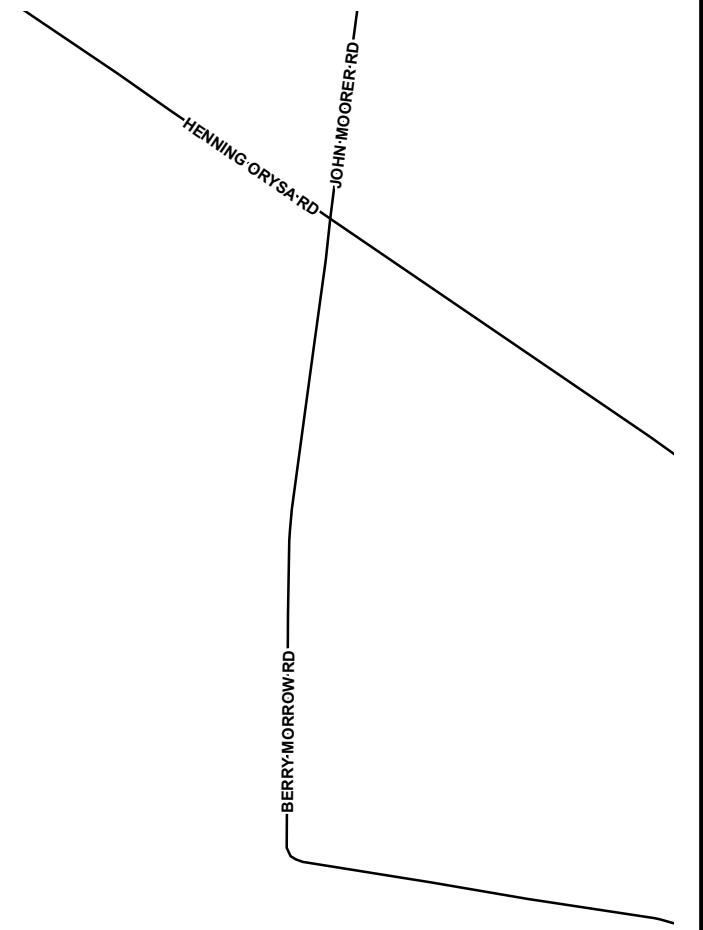
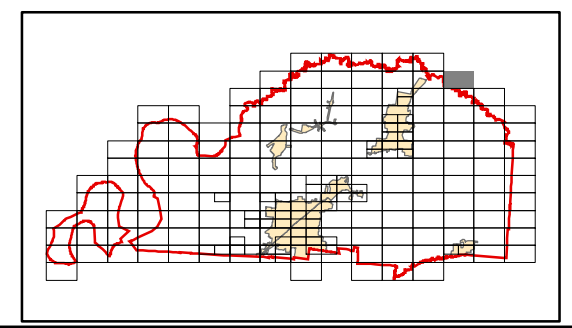
**Map: 006**  
 Map North

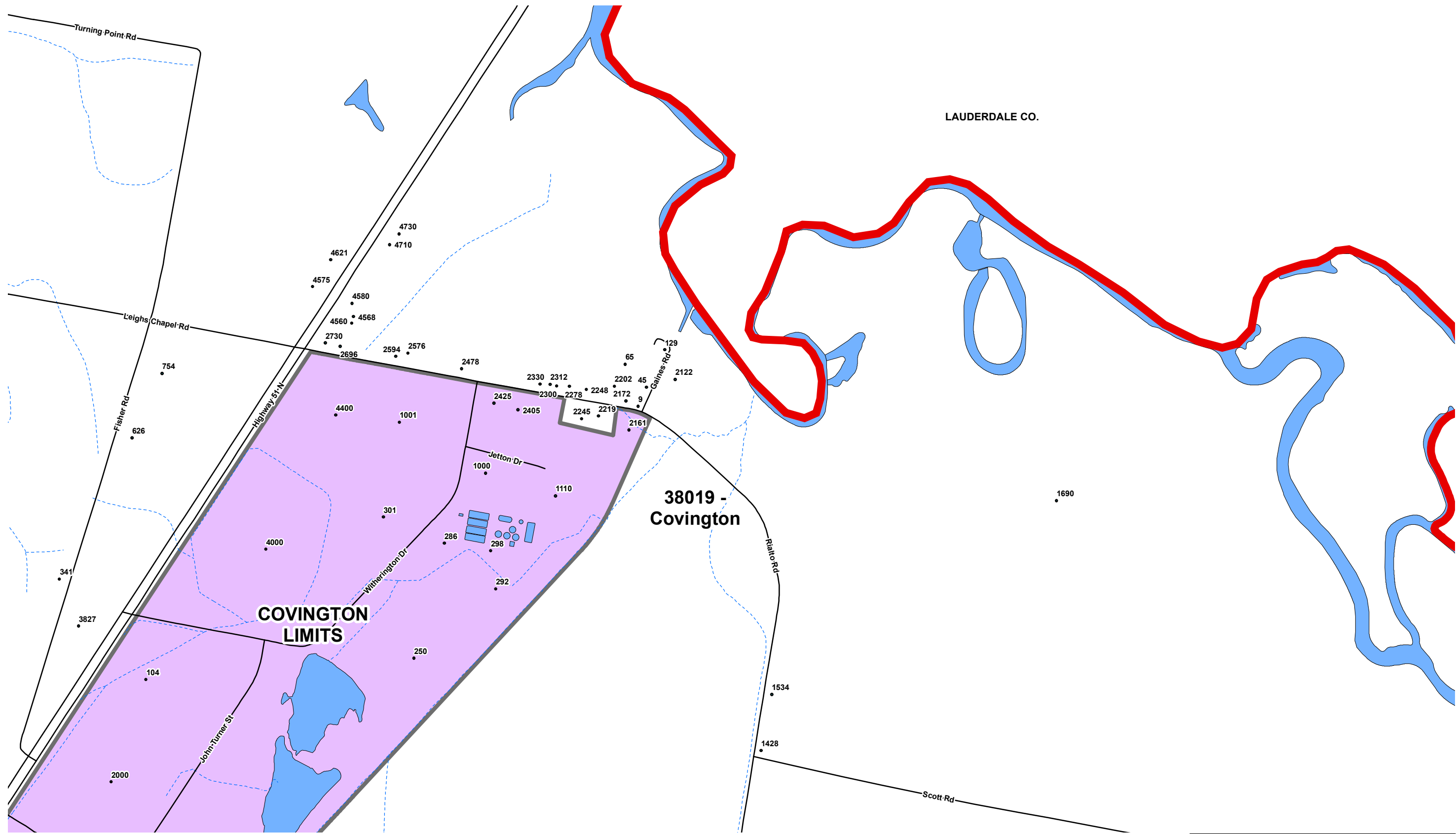
Map West **007** **006** Map East

**020**  
 Map South

**Legend**

- Addresses
- ▭ County Limits
- ▭ Zip Code Boundaries
- Roads
- - - Streams
- ▭ Bodies of Water
- ▭ Public Land
- ▭ City Limits





LAUDERDALE CO.

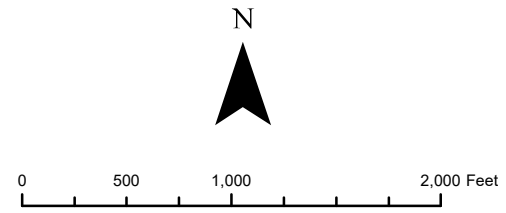
38019 - Covington

COVINGTON LIMITS

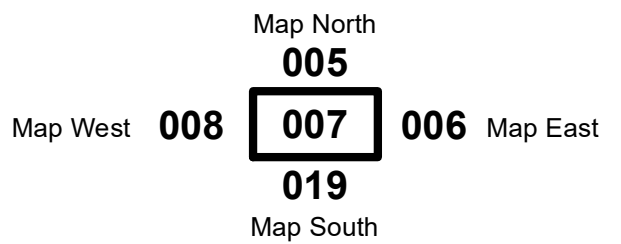
**TIPTON COUNTY, TN**  
**911 ROAD MAP**  
 Produced by the TCGIS Department



TIPTON COUNTY GIS MAKES NO WARRANTY, EXPRESS OR IMPLIED, NOR ANY GUARANTY AS TO THE CONTENT, SEQUENCE, ACCURACY, TIMELINESS OR COMPLETENESS OF ANY OF THE INFORMATION PROVIDED. TIPTON COUNTY GIS EXPLICITLY DISCLAIMS ALL REPRESENTATIONS AND WARRANTIES. THE READER AGREES TO HOLD HARMLESS TIPTON COUNTY GIS FOR ANY CAUSE OF ACTION AND COSTS ASSOCIATED WITH ANY CAUSES OF ACTION WHICH MAY ARISE AS A CONSEQUENCE OF TIPTON COUNTY GIS PROVIDING THIS INFORMATION. REPRODUCTION OF THIS MAP IS PROHIBITED WITHOUT PERMISSION FROM TIPTON COUNTY GIS.

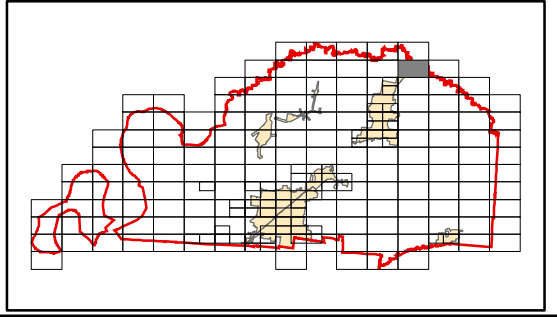


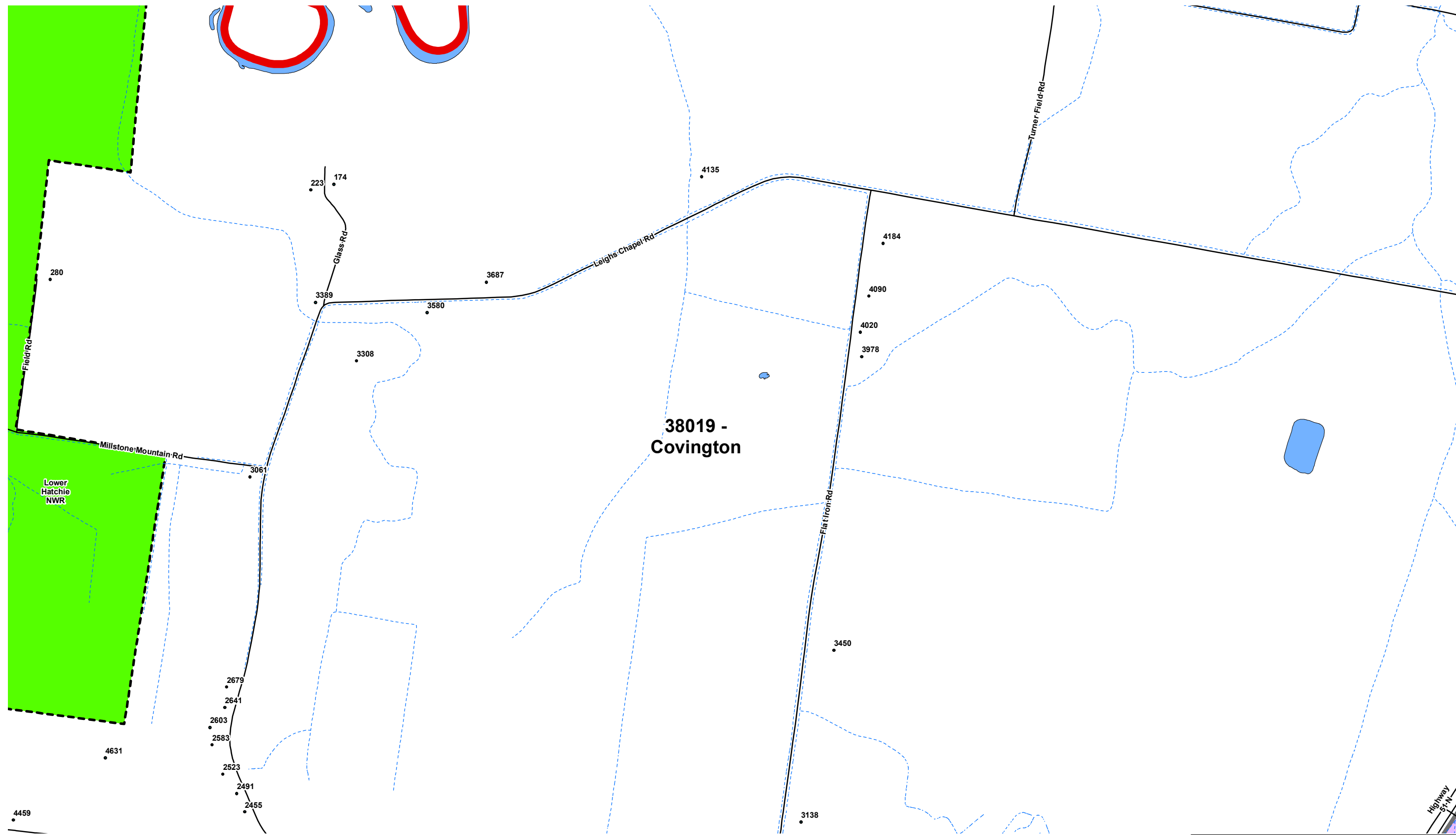
**Map: 007**



**Legend**

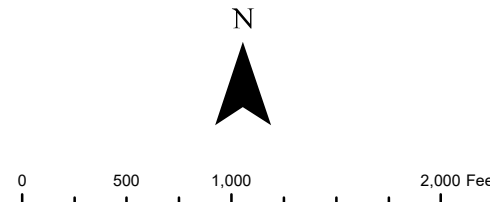
- Addresses
- ▭ County Limits
- ▭ Zip Code Boundaries
- Roads
- - - Streams
- ▭ Bodies of Water
- ▭ Public Land
- ▭ City Limits





**TIPTON COUNTY, TN**  
**911 ROAD MAP**  
 Produced by the TCGIS Department

TIPTON COUNTY GIS MAKES NO WARRANTY, EXPRESS OR IMPLIED, NOR ANY GUARANTY AS TO THE CONTENT, SEQUENCE, ACCURACY, TIMELINESS OR COMPLETENESS OF ANY OF THE INFORMATION PROVIDED. TIPTON COUNTY GIS EXPLICITLY DISCLAIMS ALL REPRESENTATIONS AND WARRANTIES. THE READER AGREES TO HOLD HARMLESS TIPTON COUNTY GIS FOR ANY CAUSE OF ACTION AND COSTS ASSOCIATED WITH ANY CAUSES OF ACTION WHICH MAY ARISE AS A CONSEQUENCE OF TIPTON COUNTY GIS PROVIDING THIS INFORMATION. REPRODUCTION OF THIS MAP IS PROHIBITED WITHOUT PERMISSION FROM TIPTON COUNTY GIS.

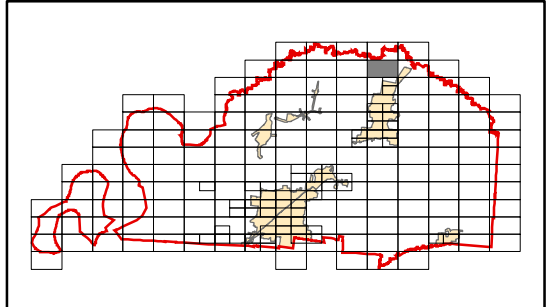


**Map: 008**

Map North  
**004**  
 Map West **009** **008** **007** Map East  
**018**  
 Map South

**Legend**

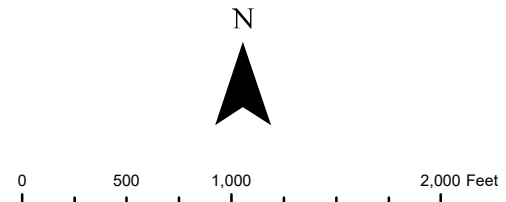
- Addresses
- ▭ County Limits
- ▭ Zip Code Boundaries
- Roads
- - - Streams
- ▭ Bodies of Water
- ▭ Public Land
- ▭ City Limits



# TIPTON COUNTY, TN 911 ROAD MAP

Produced by the TCGIS Department

TIPTON COUNTY GIS MAKES NO WARRANTY, EXPRESS OR IMPLIED, NOR ANY GUARANTY AS TO THE CONTENT, SEQUENCE, ACCURACY, TIMELINESS OR COMPLETENESS OF ANY OF THE INFORMATION PROVIDED. TIPTON COUNTY GIS EXPLICITLY DISCLAIMS ALL REPRESENTATIONS AND WARRANTIES. THE READER AGREES TO HOLD HARMLESS TIPTON COUNTY GIS FOR ANY CAUSE OF ACTION AND COSTS ASSOCIATED WITH ANY CAUSES OF ACTION WHICH MAY ARISE AS A CONSEQUENCE OF TIPTON COUNTY GIS PROVIDING THIS INFORMATION. REPRODUCTION OF THIS MAP IS PROHIBITED WITHOUT PERMISSION FROM TIPTON COUNTY GIS.



**Map: 009**

Map North

**003**

**009**

**017**

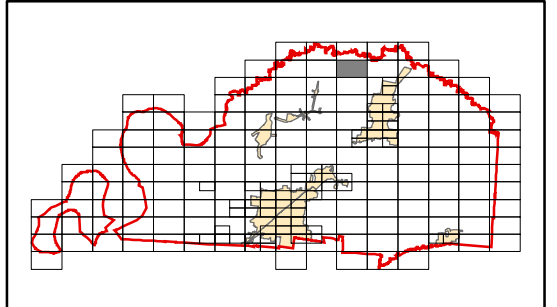
Map South

Map West **010**

**008** Map East

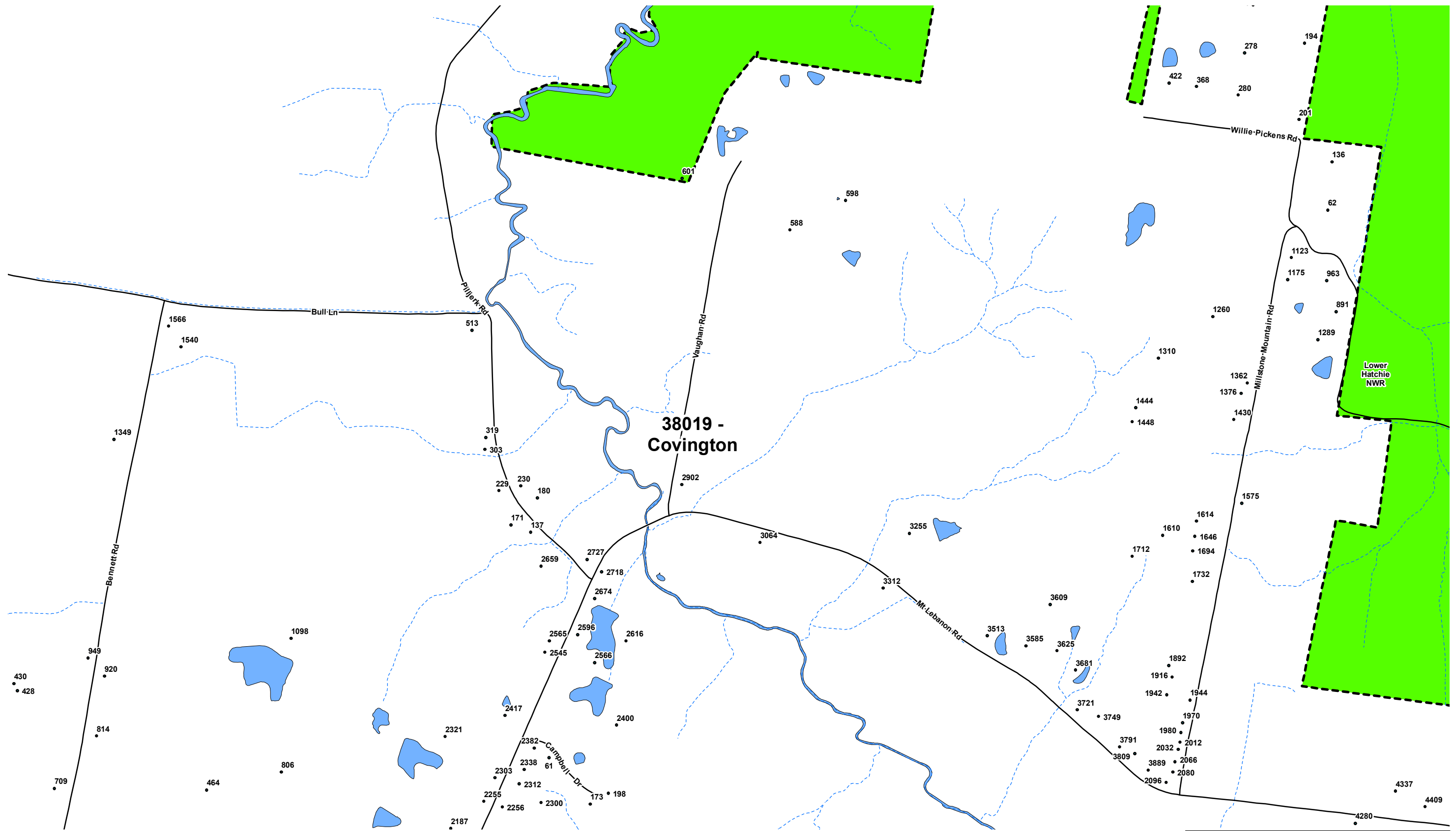
**Legend**

- Addresses
- ▭ County Limits
- ▭ Zip Code Boundaries
- Roads
- - - Streams
- ▭ Bodies of Water
- ▭ Public Land
- ▭ City Limits



**38019 -  
Covington**

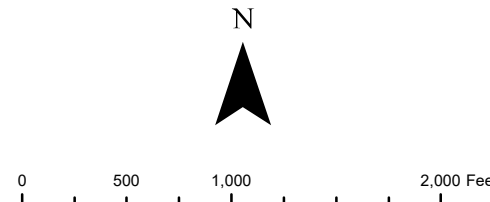
Lower  
Hatchie  
NWR





**TIPTON COUNTY, TN**  
**911 ROAD MAP**  
 Produced by the TCGIS Department

TIPTON COUNTY GIS MAKES NO WARRANTY, EXPRESS OR IMPLIED, NOR ANY GUARANTY AS TO THE CONTENT, SEQUENCE, ACCURACY, TIMELINESS OR COMPLETENESS OF ANY OF THE INFORMATION PROVIDED. TIPTON COUNTY GIS EXPLICITLY DISCLAIMS ALL REPRESENTATIONS AND WARRANTIES. THE READER AGREES TO HOLD HARMLESS TIPTON COUNTY GIS FOR ANY CAUSE OF ACTION AND COSTS ASSOCIATED WITH ANY CAUSES OF ACTION WHICH MAY ARISE AS A CONSEQUENCE OF TIPTON COUNTY GIS PROVIDING THIS INFORMATION. REPRODUCTION OF THIS MAP IS PROHIBITED WITHOUT PERMISSION FROM TIPTON COUNTY GIS.

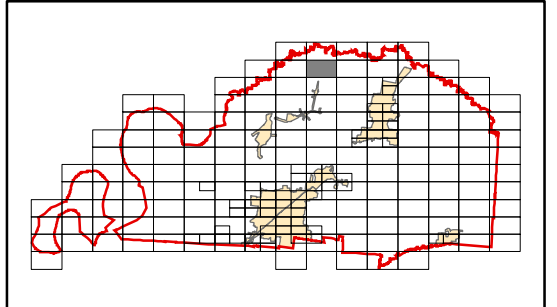


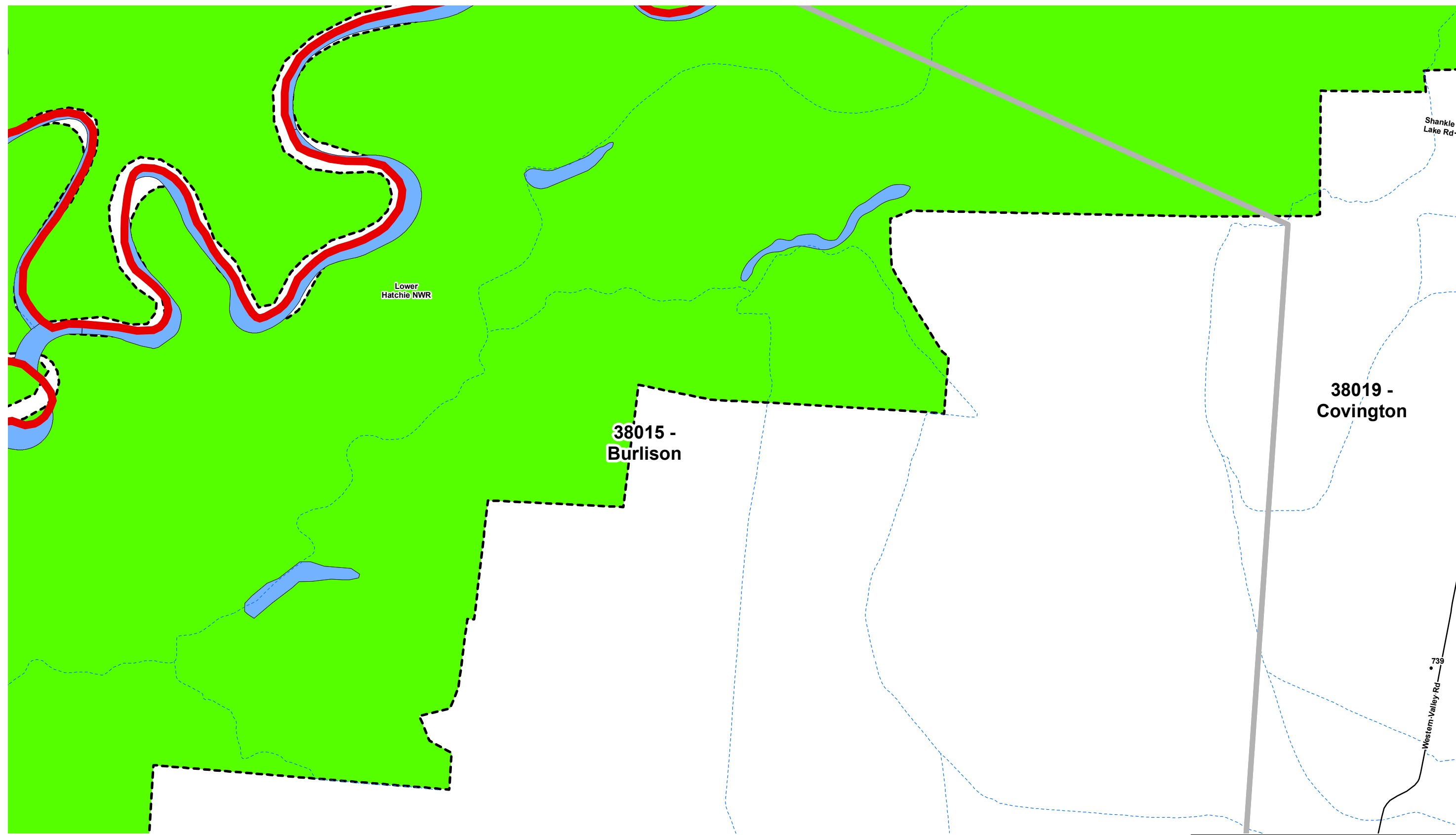
**Map: 010**

Map North  
**002**  
 Map West **011** **010** **009** Map East  
**016**  
 Map South

**Legend**

- Addresses
- ▭ County Limits
- ▭ Zip Code Boundaries
- Roads
- - - Streams
- ▭ Bodies of Water
- ▭ Public Land
- ▭ City Limits

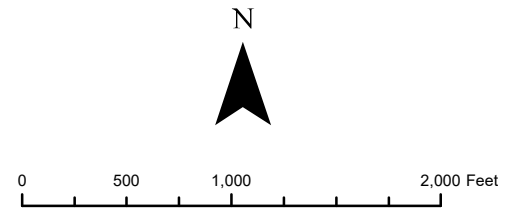




**TIPTON COUNTY, TN**  
**911 ROAD MAP**  
 Produced by the TCGIS Department



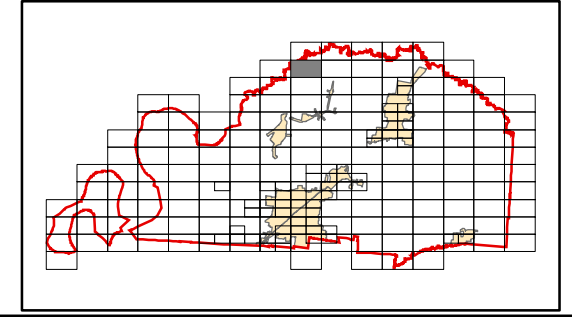
TIPTON COUNTY GIS MAKES NO WARRANTY, EXPRESS OR IMPLIED, NOR ANY GUARANTY AS TO THE CONTENT, SEQUENCE, ACCURACY, TIMELINESS OR COMPLETENESS OF ANY OF THE INFORMATION PROVIDED. TIPTON COUNTY GIS EXPLICITLY DISCLAIMS ALL REPRESENTATIONS AND WARRANTIES. THE READER AGREES TO HOLD HARMLESS TIPTON COUNTY GIS FOR ANY CAUSE OF ACTION AND COSTS ASSOCIATED WITH ANY CAUSES OF ACTION WHICH MAY ARISE AS A CONSEQUENCE OF TIPTON COUNTY GIS PROVIDING THIS INFORMATION. REPRODUCTION OF THIS MAP IS PROHIBITED WITHOUT PERMISSION FROM TIPTON COUNTY GIS.

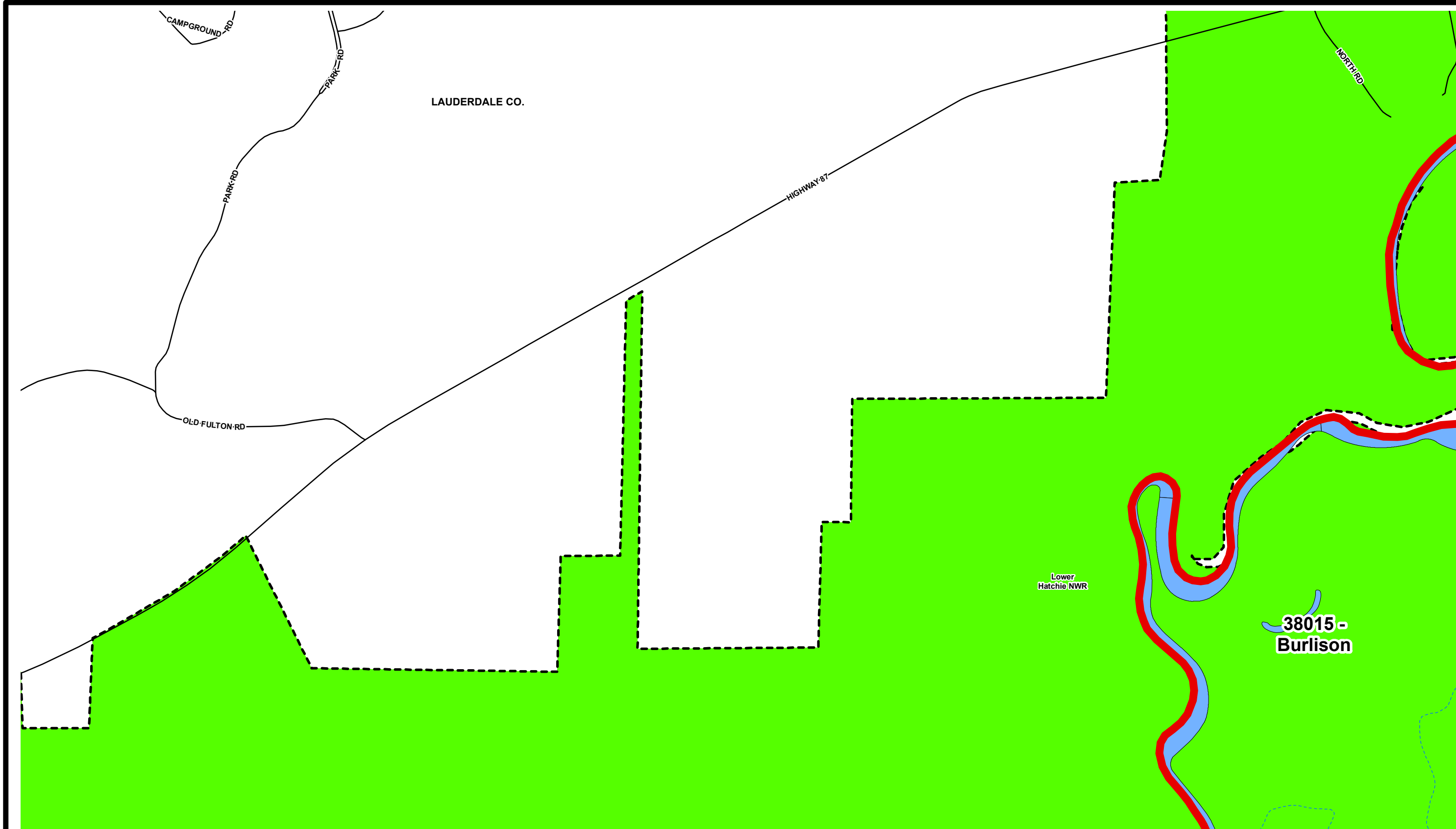


**Map: 011**  
 Map North  
**001**  
 Map West **012** **011** **010** Map East  
**015**  
 Map South

**Legend**

- Addresses
- County Limits
- Zip Code Boundaries
- Roads
- Streams
- Bodies of Water
- Public Land
- City Limits



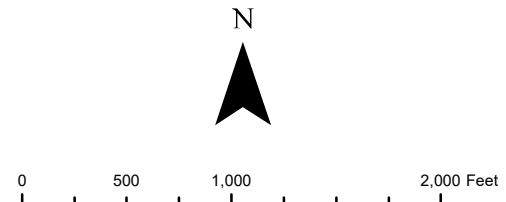


**TIPTON COUNTY, TN  
911 ROAD MAP**

Produced by the TCGIS Department




TIPTON COUNTY GIS MAKES NO WARRANTY, EXPRESS OR IMPLIED, NOR ANY GUARANTY AS TO THE CONTENT, SEQUENCE, ACCURACY, TIMELINESS OR COMPLETENESS OF ANY OF THE INFORMATION PROVIDED. TIPTON COUNTY GIS EXPLICITLY DISCLAIMS ALL REPRESENTATIONS AND WARRANTIES. THE READER AGREES TO HOLD HARMLESS TIPTON COUNTY GIS FOR ANY CAUSE OF ACTION AND COSTS ASSOCIATED WITH ANY CAUSES OF ACTION WHICH MAY ARISE AS A CONSEQUENCE OF TIPTON COUNTY GIS PROVIDING THIS INFORMATION. REPRODUCTION OF THIS MAP IS PROHIBITED WITHOUT PERMISSION FROM TIPTON COUNTY GIS.



**Map: 012**

Map North

Map West



014

Map South

011 Map East

**Legend**

- Addresses
- County Limits
- Zip Code Boundaries
- Roads
- Streams
- Bodies of Water
- Public Land
- City Limits



CHAMPION  
LAKE  
RD

Lower  
Hatchie NWR

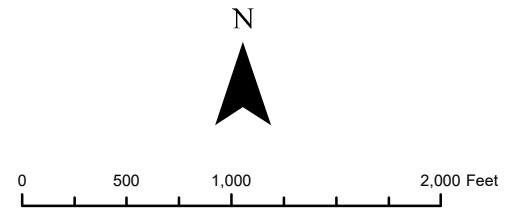
38015 -  
Burlison

# TIPTON COUNTY, TN 911 ROAD MAP

Produced by the TCGIS Department



TIPTON COUNTY GIS MAKES NO WARRANTY, EXPRESS OR IMPLIED, NOR ANY GUARANTY AS TO THE CONTENT, SEQUENCE, ACCURACY, TIMELINESS OR COMPLETENESS OF ANY OF THE INFORMATION PROVIDED. TIPTON COUNTY GIS EXPLICITLY DISCLAIMS ALL REPRESENTATIONS AND WARRANTIES. THE READER AGREES TO HOLD HARMLESS TIPTON COUNTY GIS FOR ANY CAUSE OF ACTION AND COSTS ASSOCIATED WITH ANY CAUSES OF ACTION WHICH MAY ARISE AS A CONSEQUENCE OF TIPTON COUNTY GIS PROVIDING THIS INFORMATION. REPRODUCTION OF THIS MAP IS PROHIBITED WITHOUT PERMISSION FROM TIPTON COUNTY GIS.



## Map: 013

Map North

Map West

**013**

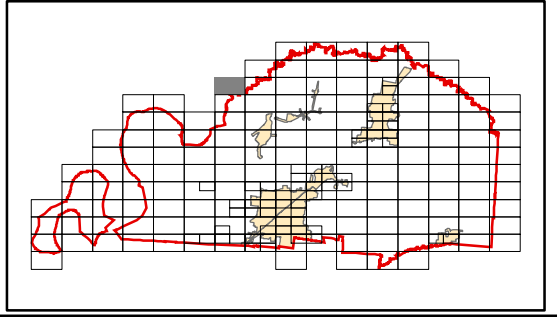
**030**

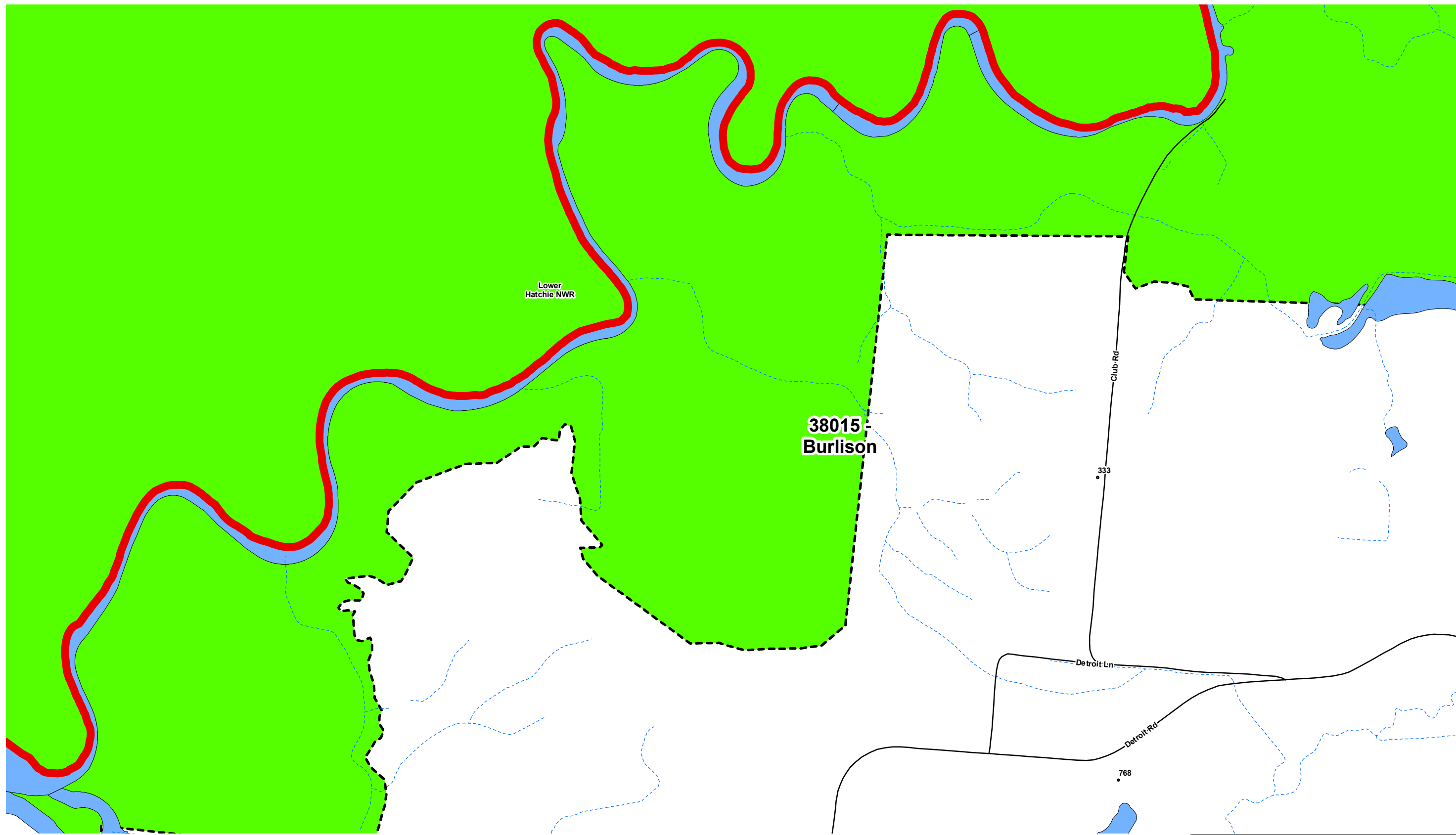
Map South

014 Map East

## Legend

- Addresses
- County Limits
- Zip Code Boundaries
- Roads
- Streams
- Bodies of Water
- Public Land
- City Limits



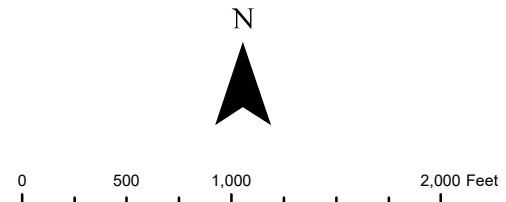


**TIPTON COUNTY, TN**  
**911 ROAD MAP**

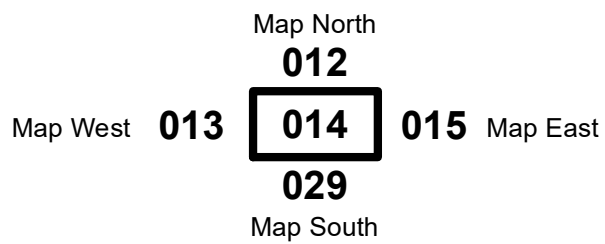
Produced by the TCGIS Department



TIPTON COUNTY GIS MAKES NO WARRANTY, EXPRESS OR IMPLIED, NOR ANY GUARANTY AS TO THE CONTENT, SEQUENCE, ACCURACY, TIMELINESS OR COMPLETENESS OF ANY OF THE INFORMATION PROVIDED. TIPTON COUNTY GIS EXPLICITLY DISCLAIMS ALL REPRESENTATIONS AND WARRANTIES. THE READER AGREES TO HOLD HARMLESS TIPTON COUNTY GIS FOR ANY CAUSE OF ACTION AND COSTS ASSOCIATED WITH ANY CAUSES OF ACTION WHICH MAY ARISE AS A CONSEQUENCE OF TIPTON COUNTY GIS PROVIDING THIS INFORMATION. REPRODUCTION OF THIS MAP IS PROHIBITED WITHOUT PERMISSION FROM TIPTON COUNTY GIS.

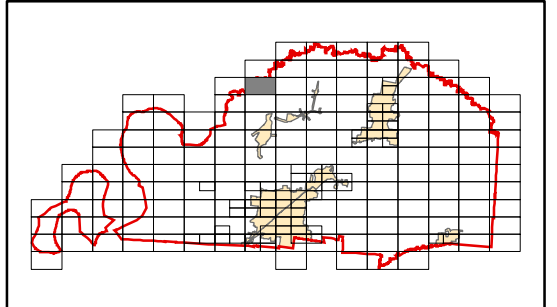


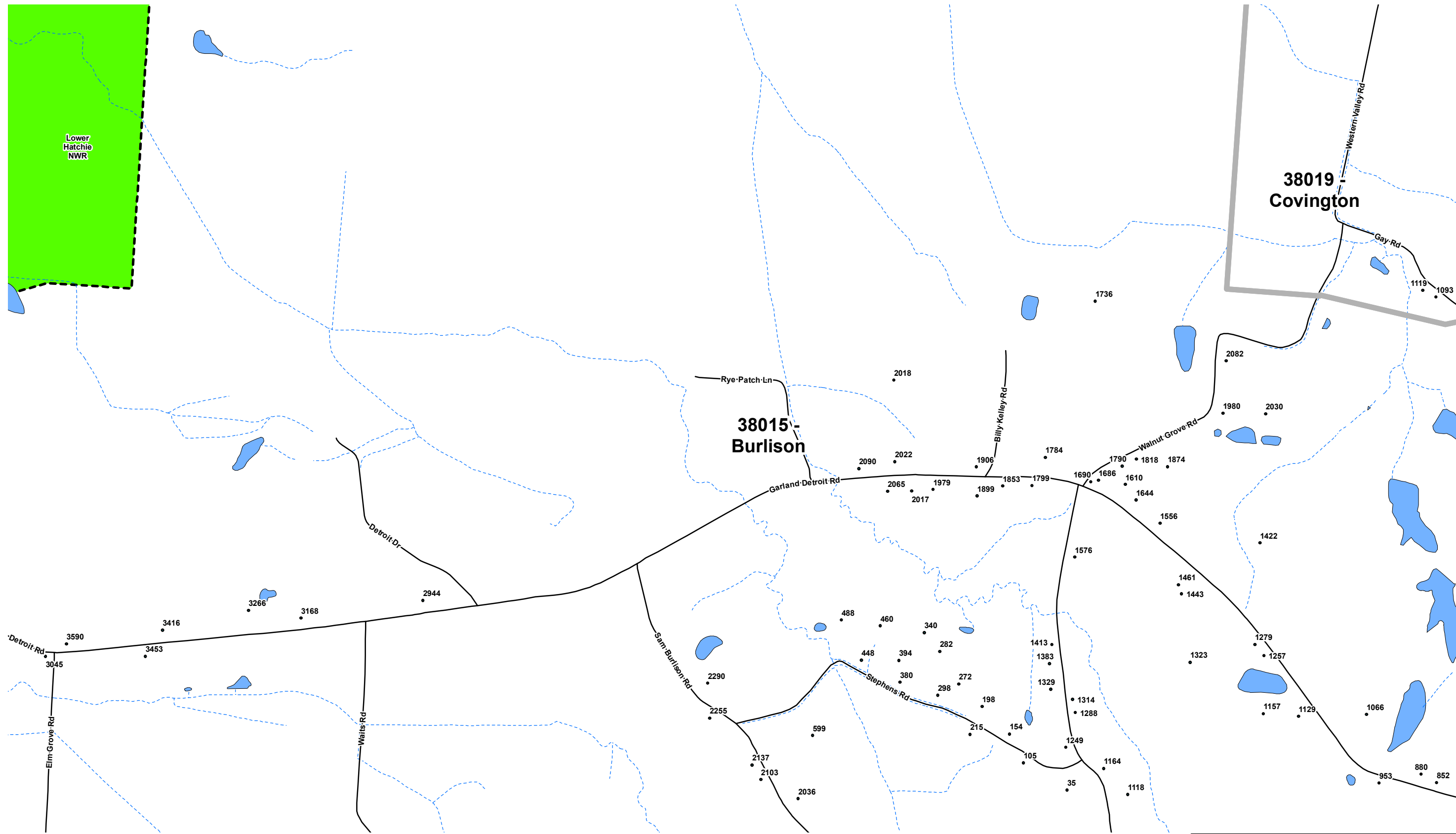
**Map: 014**



**Legend**

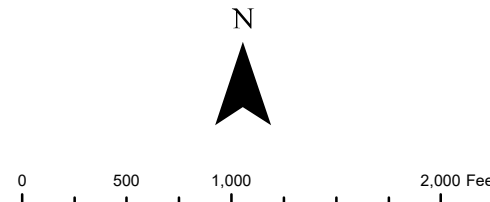
- Addresses
- ▭ County Limits
- ▭ Zip Code Boundaries
- Roads
- - - Streams
- ▭ Bodies of Water
- ▭ Public Land
- ▭ City Limits





**TIPTON COUNTY, TN**  
**911 ROAD MAP**  
 Produced by the TCGIS Department

TIPTON COUNTY GIS MAKES NO WARRANTY, EXPRESS OR IMPLIED, NOR ANY GUARANTY AS TO THE CONTENT, SEQUENCE, ACCURACY, TIMELINESS OR COMPLETENESS OF ANY OF THE INFORMATION PROVIDED. TIPTON COUNTY GIS EXPLICITLY DISCLAIMS ALL REPRESENTATIONS AND WARRANTIES. THE READER AGREES TO HOLD HARMLESS TIPTON COUNTY GIS FOR ANY CAUSE OF ACTION AND COSTS ASSOCIATED WITH ANY CAUSES OF ACTION WHICH MAY ARISE AS A CONSEQUENCE OF TIPTON COUNTY GIS PROVIDING THIS INFORMATION. REPRODUCTION OF THIS MAP IS PROHIBITED WITHOUT PERMISSION FROM TIPTON COUNTY GIS.

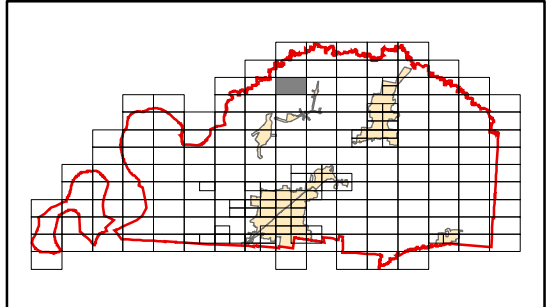


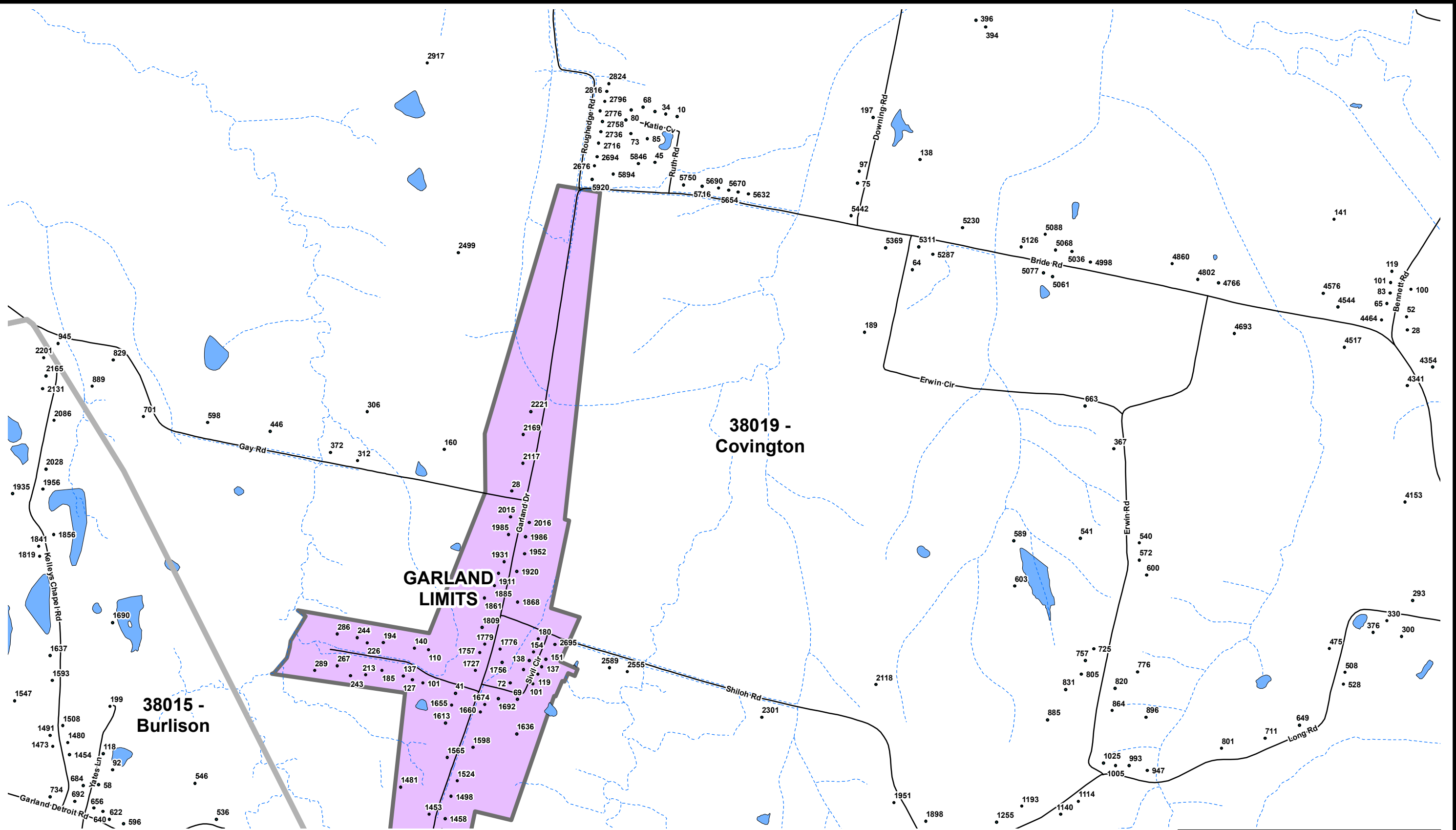
**Map: 015**

Map North  
**011**  
**015**  
**028**  
 Map South  
 Map West **014** **015** **016** Map East

**Legend**

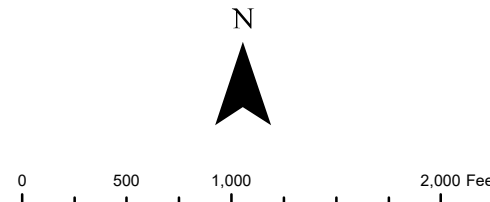
- Addresses
- ▭ County Limits
- ▭ Zip Code Boundaries
- Roads
- - - Streams
- ▭ Bodies of Water
- ▭ Public Land
- ▭ City Limits





**TIPTON COUNTY, TN**  
**911 ROAD MAP**  
 Produced by the TCGIS Department

TIPTON COUNTY GIS MAKES NO WARRANTY, EXPRESS OR IMPLIED, NOR ANY GUARANTY AS TO THE CONTENT, SEQUENCE, ACCURACY, TIMELINESS OR COMPLETENESS OF ANY OF THE INFORMATION PROVIDED. TIPTON COUNTY GIS EXPLICITLY DISCLAIMS ALL REPRESENTATIONS AND WARRANTIES. THE READER AGREES TO HOLD HARMLESS TIPTON COUNTY GIS FOR ANY CAUSE OF ACTION AND COSTS ASSOCIATED WITH ANY CAUSES OF ACTION WHICH MAY ARISE AS A CONSEQUENCE OF TIPTON COUNTY GIS PROVIDING THIS INFORMATION. REPRODUCTION OF THIS MAP IS PROHIBITED WITHOUT PERMISSION FROM TIPTON COUNTY GIS.

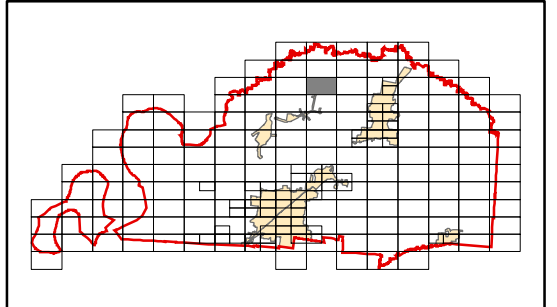


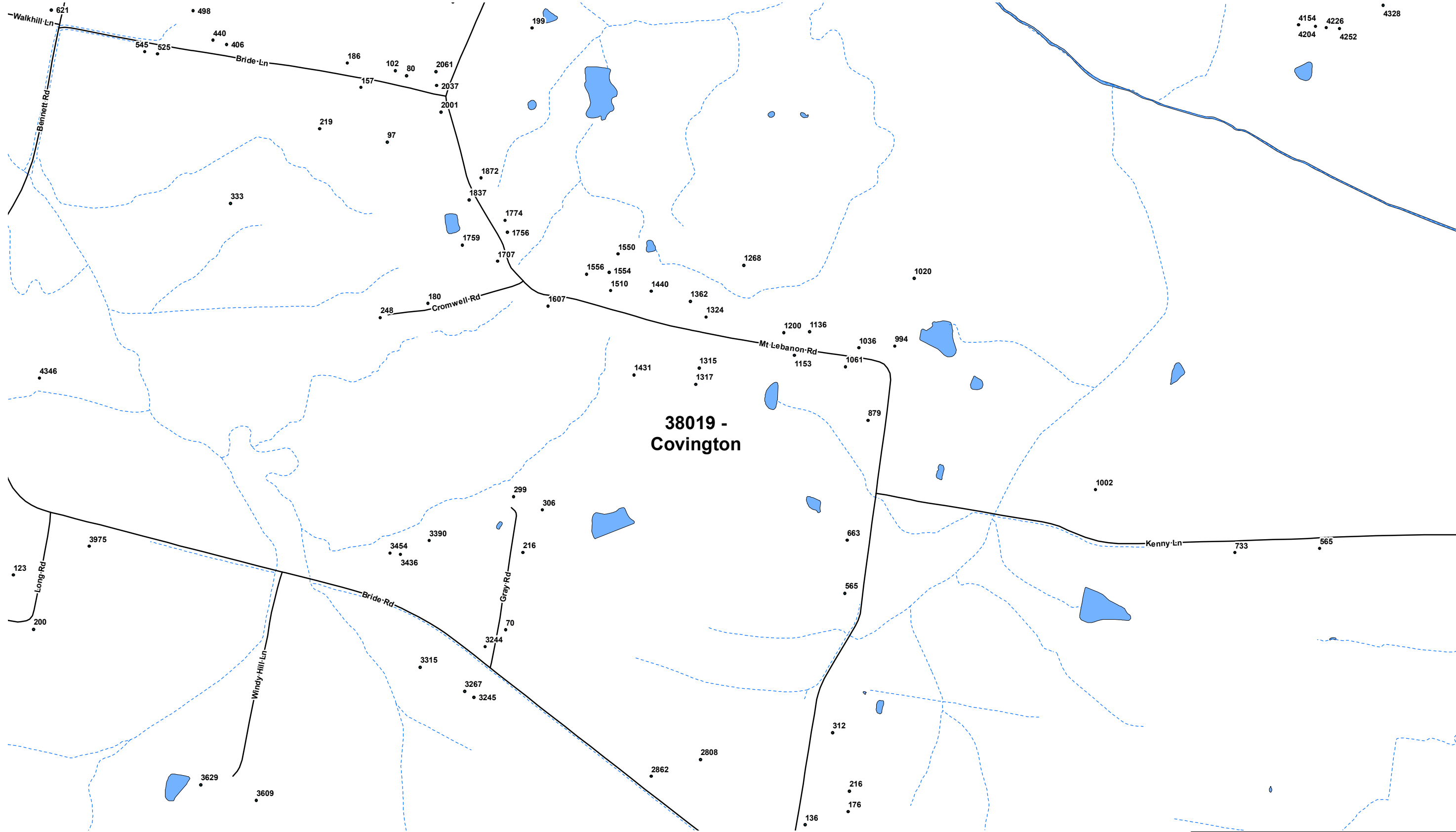
**Map: 016**

Map North  
**010**  
 Map West **015** **016** **017** Map East  
**027**  
 Map South

**Legend**

- Addresses
- County Limits
- Zip Code Boundaries
- Roads
- - - Streams
- Bodies of Water
- Public Land
- City Limits

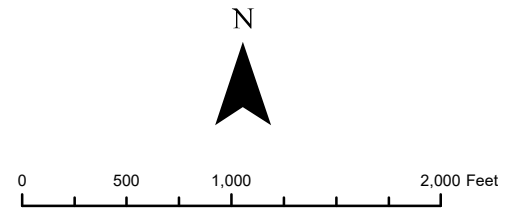




**TIPTON COUNTY, TN**  
**911 ROAD MAP**  
 Produced by the TCGIS Department



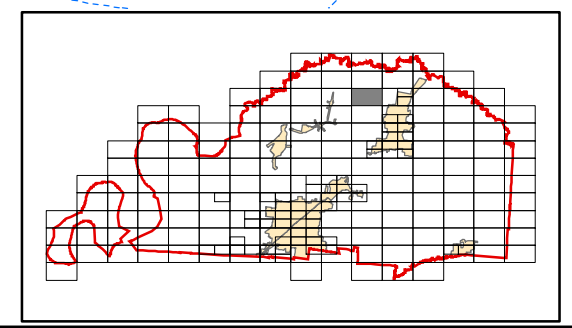
TIPTON COUNTY GIS MAKES NO WARRANTY, EXPRESS OR IMPLIED, NOR ANY GUARANTY AS TO THE CONTENT, SEQUENCE, ACCURACY, TIMELINESS OR COMPLETENESS OF ANY OF THE INFORMATION PROVIDED. TIPTON COUNTY GIS EXPLICITLY DISCLAIMS ALL REPRESENTATIONS AND WARRANTIES. THE READER AGREES TO HOLD HARMLESS TIPTON COUNTY GIS FOR ANY CAUSE OF ACTION AND COSTS ASSOCIATED WITH ANY CAUSES OF ACTION WHICH MAY ARISE AS A CONSEQUENCE OF TIPTON COUNTY GIS PROVIDING THIS INFORMATION. REPRODUCTION OF THIS MAP IS PROHIBITED WITHOUT PERMISSION FROM TIPTON COUNTY GIS.

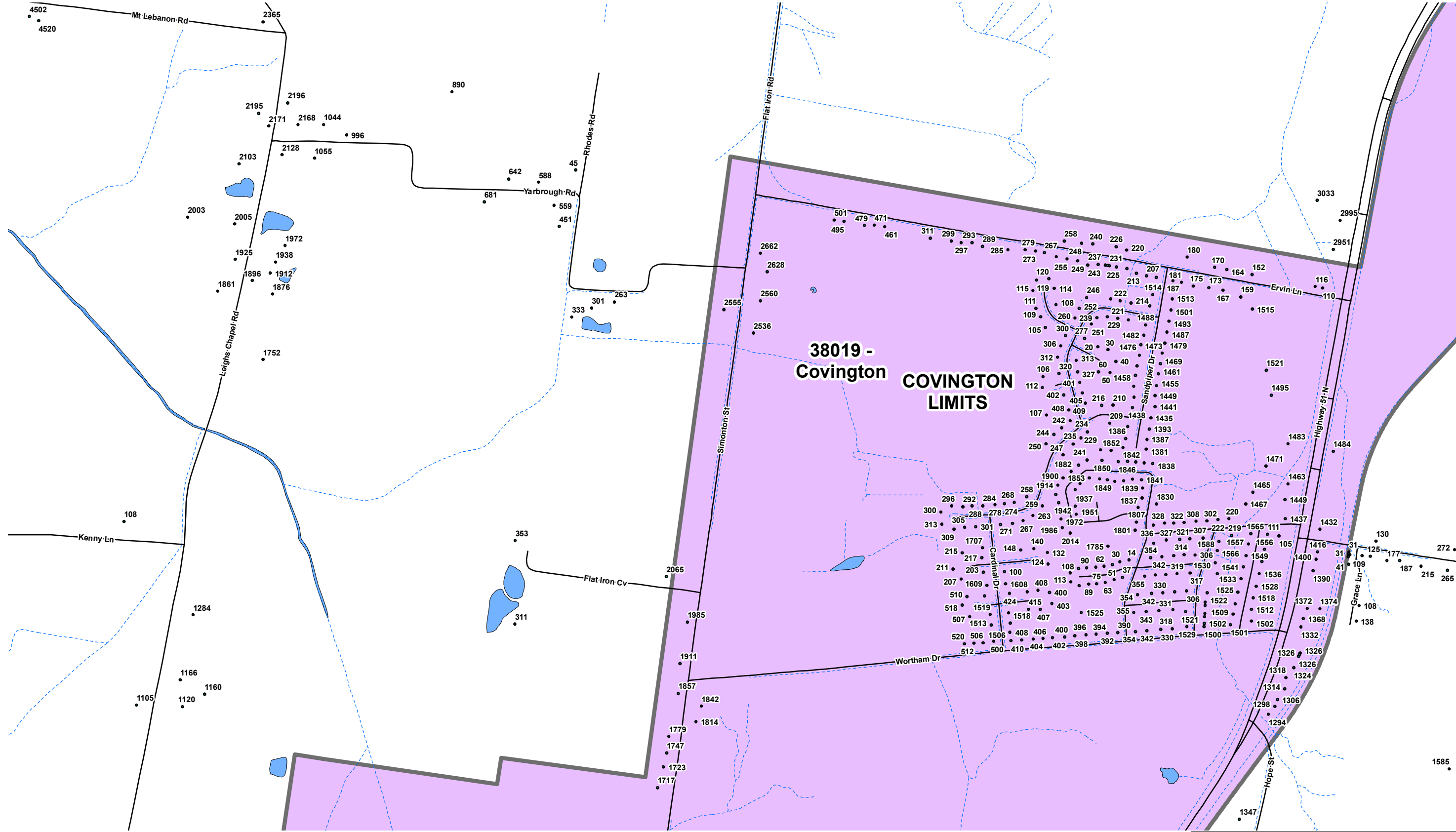


**Map: 017**  
 Map North  
**009**  
 Map West **016** **017** **018** Map East  
**026**  
 Map South

**Legend**

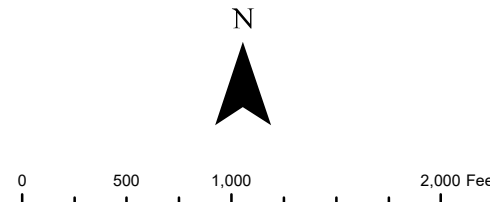
- Addresses
- County Limits
- Zip Code Boundaries
- Roads
- - - Streams
- Bodies of Water
- Public Land
- City Limits





**TIPTON COUNTY, TN**  
**911 ROAD MAP**  
 Produced by the TCGIS Department

TIPTON COUNTY GIS MAKES NO WARRANTY, EXPRESS OR IMPLIED, NOR ANY GUARANTY AS TO THE CONTENT, SEQUENCE, ACCURACY, TIMELINESS OR COMPLETENESS OF ANY OF THE INFORMATION PROVIDED. TIPTON COUNTY GIS EXPLICITLY DISCLAIMS ALL REPRESENTATIONS AND WARRANTIES. THE READER AGREES TO HOLD HARMLESS TIPTON COUNTY GIS FOR ANY CAUSE OF ACTION AND COSTS ASSOCIATED WITH ANY CAUSES OF ACTION WHICH MAY ARISE AS A CONSEQUENCE OF TIPTON COUNTY GIS PROVIDING THIS INFORMATION. REPRODUCTION OF THIS MAP IS PROHIBITED WITHOUT PERMISSION FROM TIPTON COUNTY GIS.



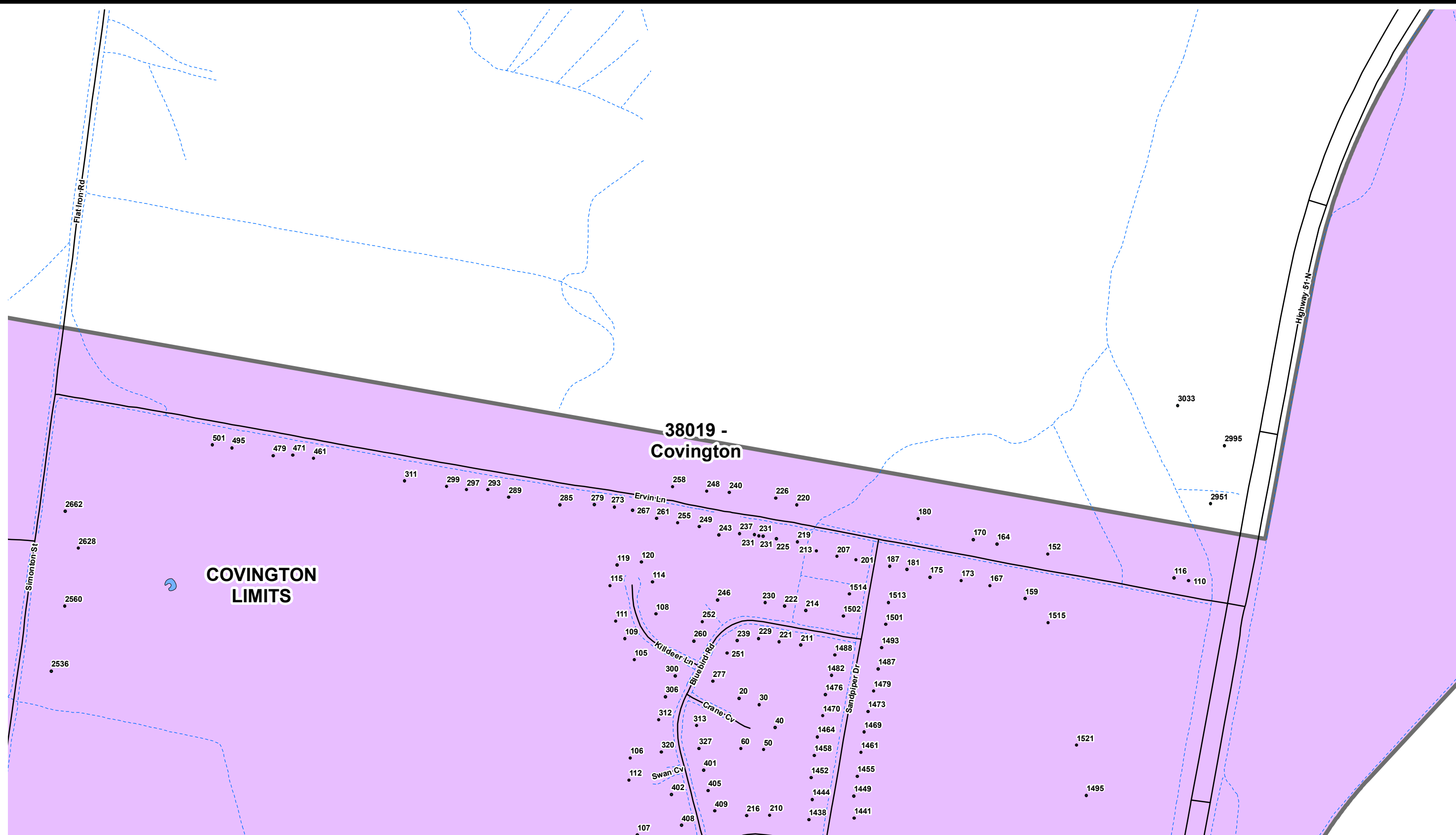
**Map: 018**

Map North **008**  
 Map West **017** **018** **019** Map East  
 Map South **025**

**Legend**

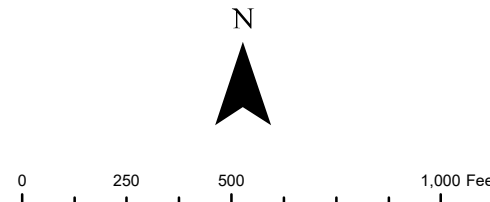
- Addresses
- ▭ County Limits
- ▭ Zip Code Boundaries
- Roads
- - - Streams
- ▭ Bodies of Water
- ▭ Public Land
- ▭ City Limits





**TIPTON COUNTY, TN**  
**911 ROAD MAP**  
 Produced by the TCGIS Department

TIPTON COUNTY GIS MAKES NO WARRANTY, EXPRESS OR IMPLIED, NOR ANY GUARANTY AS TO THE CONTENT, SEQUENCE, ACCURACY, TIMELINESS OR COMPLETENESS OF ANY OF THE INFORMATION PROVIDED. TIPTON COUNTY GIS EXPLICITLY DISCLAIMS ALL REPRESENTATIONS AND WARRANTIES. THE READER AGREES TO HOLD HARMLESS TIPTON COUNTY GIS FOR ANY CAUSE OF ACTION AND COSTS ASSOCIATED WITH ANY CAUSES OF ACTION WHICH MAY ARISE AS A CONSEQUENCE OF TIPTON COUNTY GIS PROVIDING THIS INFORMATION. REPRODUCTION OF THIS MAP IS PROHIBITED WITHOUT PERMISSION FROM TIPTON COUNTY GIS.

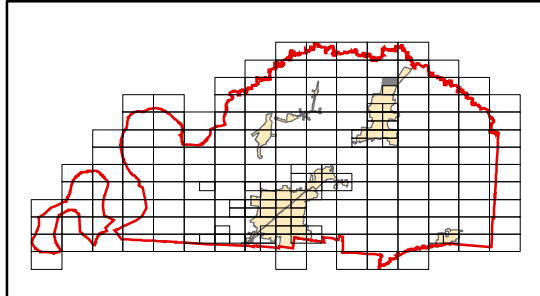


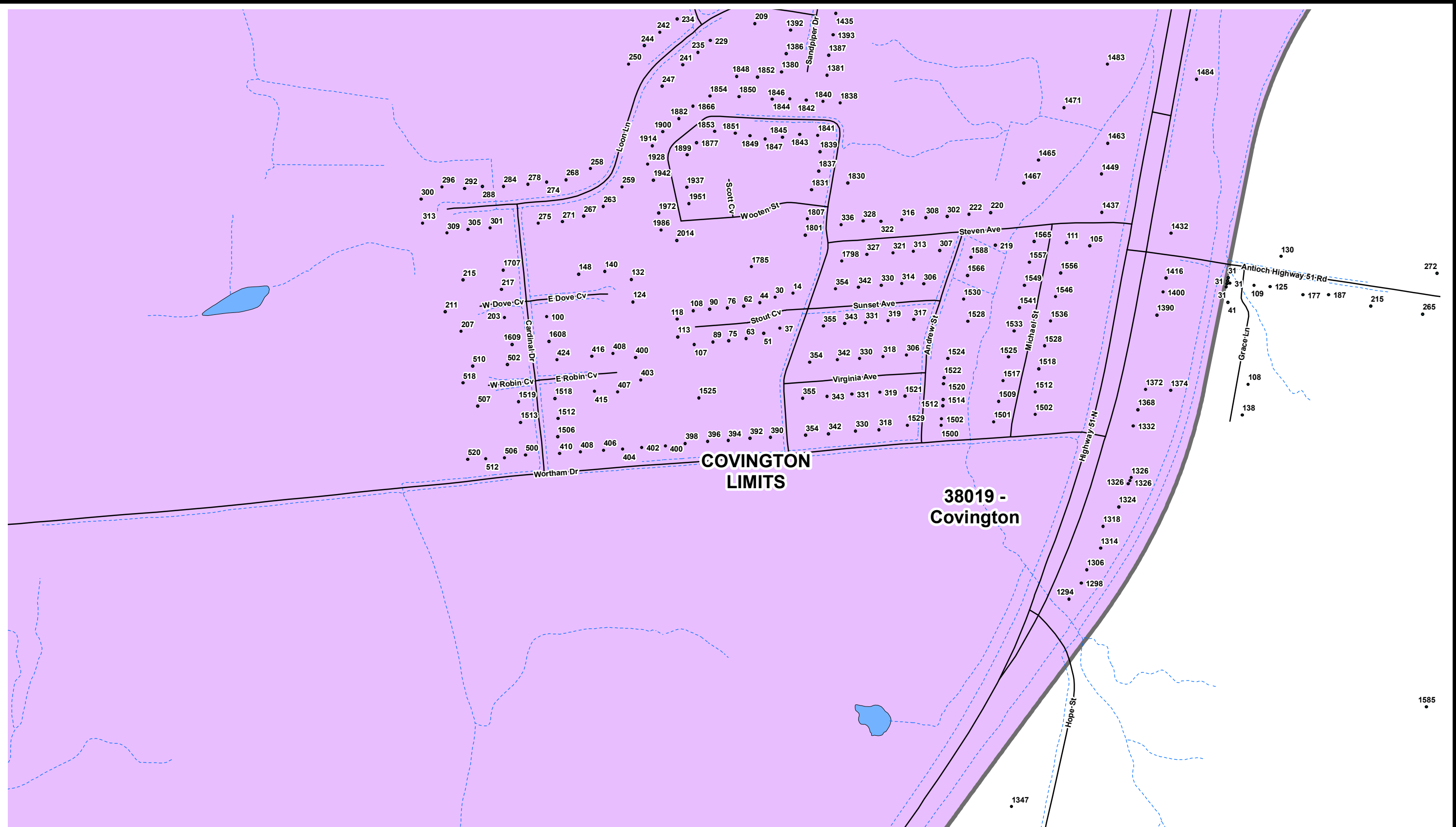
**Map: 018A**

Map North **008**  
 Map West **009** **018A** **019** Map East  
 Map South **025**

**Legend**

- Addresses
- County Limits
- Zip Code Boundaries
- Roads
- - - Streams
- Bodies of Water
- Public Land
- City Limits



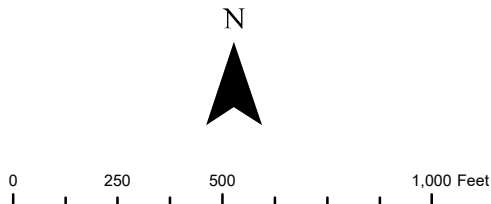


# TIPTON COUNTY, TN 911 ROAD MAP

Produced by the TCGIS Department



TIPTON COUNTY GIS MAKES NO WARRANTY, EXPRESS OR IMPLIED, NOR ANY GUARANTY AS TO THE CONTENT, SEQUENCE, ACCURACY, TIMELINESS OR COMPLETENESS OF ANY OF THE INFORMATION PROVIDED. TIPTON COUNTY GIS EXPLICITLY DISCLAIMS ALL REPRESENTATIONS AND WARRANTIES. THE READER AGREES TO HOLD HARMLESS TIPTON COUNTY GIS FOR ANY CAUSE OF ACTION AND COSTS ASSOCIATED WITH ANY CAUSES OF ACTION WHICH MAY ARISE AS A CONSEQUENCE OF TIPTON COUNTY GIS PROVIDING THIS INFORMATION. REPRODUCTION OF THIS MAP IS PROHIBITED WITHOUT PERMISSION FROM TIPTON COUNTY GIS.



## Map: 018B

Map North

**008**

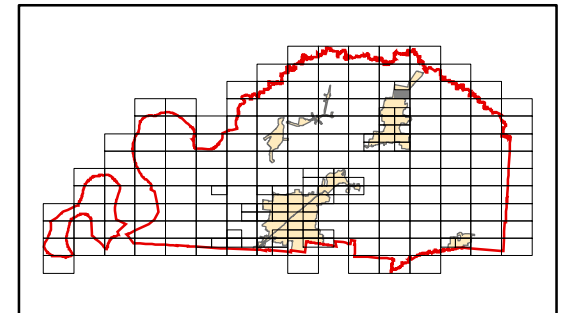
Map West **017** **018B** **019** Map East

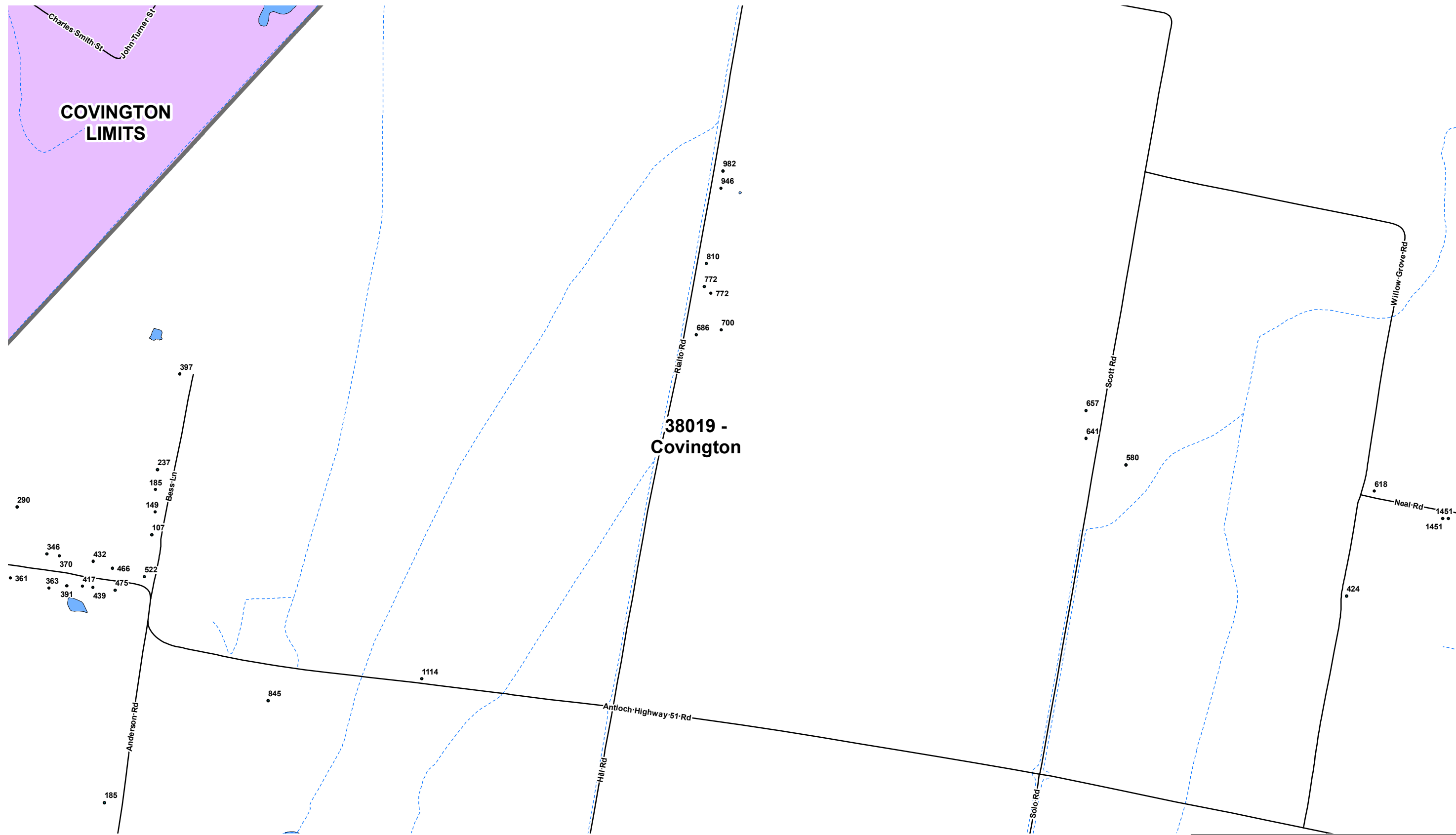
**025**

Map South

### Legend

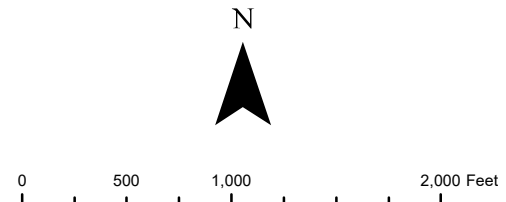
- Addresses
- County Limits
- Zip Code Boundaries
- Roads
- - - Streams
- Bodies of Water
- Public Land
- City Limits





**TIPTON COUNTY, TN**  
**911 ROAD MAP**  
 Produced by the TCGIS Department

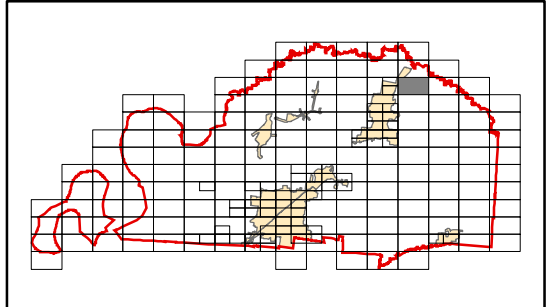
TIPTON COUNTY GIS MAKES NO WARRANTY, EXPRESS OR IMPLIED, NOR ANY GUARANTY AS TO THE CONTENT, SEQUENCE, ACCURACY, TIMELINESS OR COMPLETENESS OF ANY OF THE INFORMATION PROVIDED. TIPTON COUNTY GIS EXPLICITLY DISCLAIMS ALL REPRESENTATIONS AND WARRANTIES. THE READER AGREES TO HOLD HARMLESS TIPTON COUNTY GIS FOR ANY CAUSE OF ACTION AND COSTS ASSOCIATED WITH ANY CAUSES OF ACTION WHICH MAY ARISE AS A CONSEQUENCE OF TIPTON COUNTY GIS PROVIDING THIS INFORMATION. REPRODUCTION OF THIS MAP IS PROHIBITED WITHOUT PERMISSION FROM TIPTON COUNTY GIS.

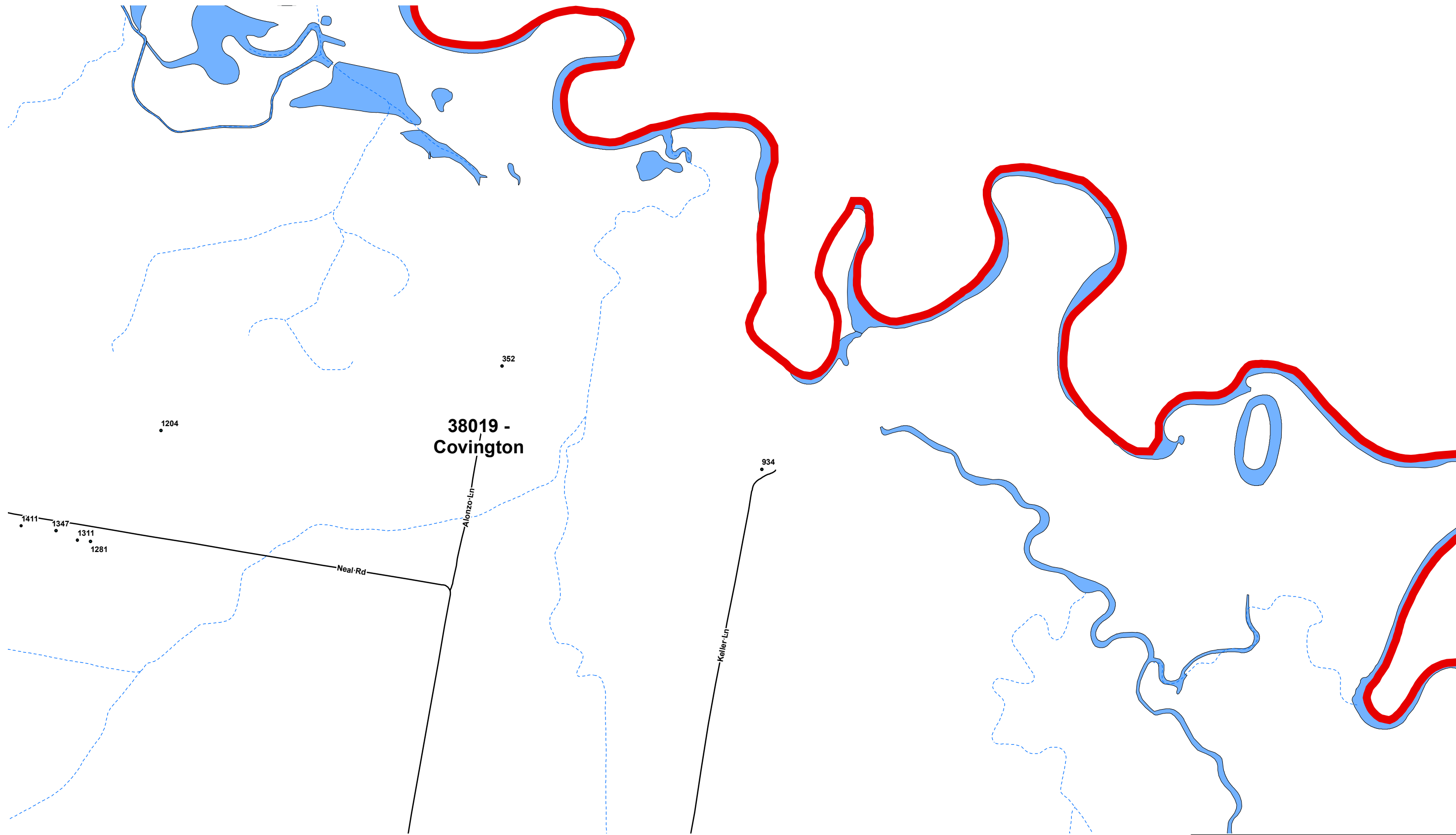


**Map: 019**  
 Map North  
**007**  
 Map West **018** **019** **020** Map East  
**024**  
 Map South

**Legend**

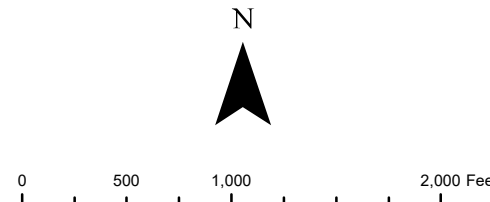
- Addresses
- ▭ County Limits
- ▭ Zip Code Boundaries
- Roads
- - - Streams
- ▭ Bodies of Water
- ▭ Public Land
- ▭ City Limits





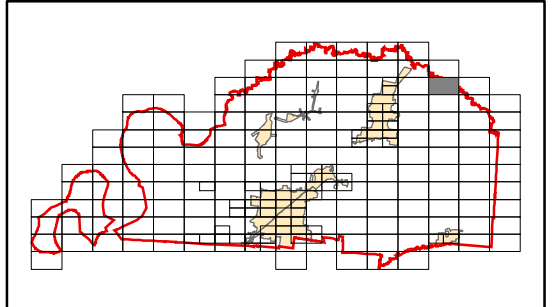
**TIPTON COUNTY, TN**  
**911 ROAD MAP**  
 Produced by the TCGIS Department

TIPTON COUNTY GIS MAKES NO WARRANTY, EXPRESS OR IMPLIED, NOR ANY GUARANTY AS TO THE CONTENT, SEQUENCE, ACCURACY, TIMELINESS OR COMPLETENESS OF ANY OF THE INFORMATION PROVIDED. TIPTON COUNTY GIS EXPLICITLY DISCLAIMS ALL REPRESENTATIONS AND WARRANTIES. THE READER AGREES TO HOLD HARMLESS TIPTON COUNTY GIS FOR ANY CAUSE OF ACTION AND COSTS ASSOCIATED WITH ANY CAUSES OF ACTION WHICH MAY ARISE AS A CONSEQUENCE OF TIPTON COUNTY GIS PROVIDING THIS INFORMATION. REPRODUCTION OF THIS MAP IS PROHIBITED WITHOUT PERMISSION FROM TIPTON COUNTY GIS.

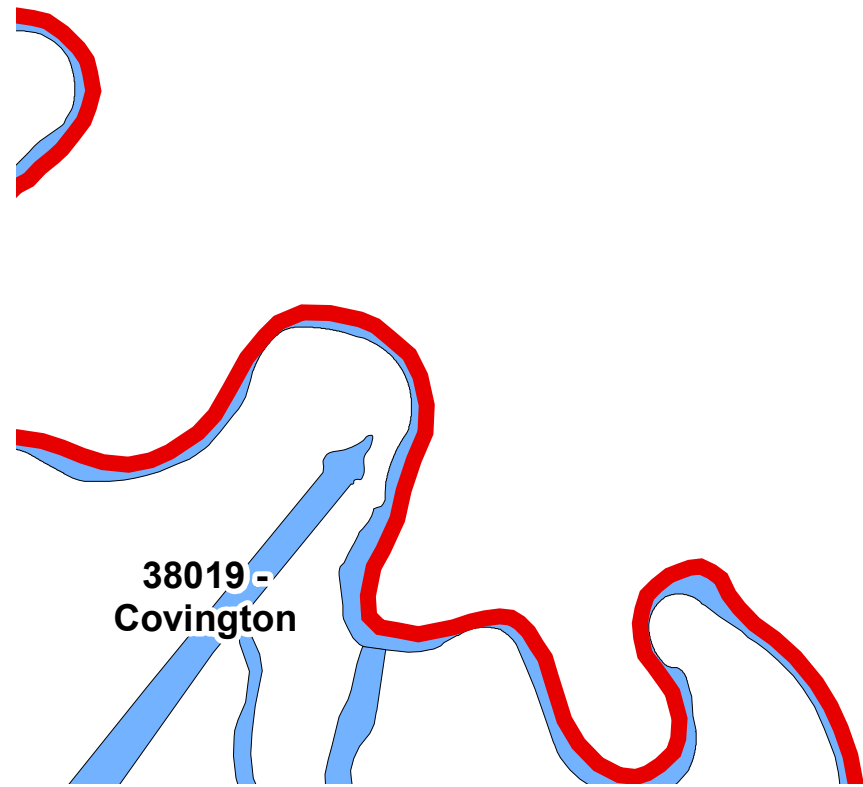


**Map: 020**  
 Map North 006  
 Map West 019 **020** 021 Map East  
 Map South 023

- Legend**
- Addresses
  - ▭ County Limits
  - ▭ Zip Code Boundaries
  - Roads
  - - - Streams
  - ▭ Bodies of Water
  - ▭ Public Land
  - ▭ City Limits



LAUDERDALE CO.

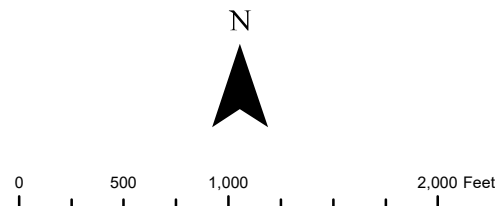


**TIPTON COUNTY, TN  
911 ROAD MAP**

Produced by the TCGIS Department



TIPTON COUNTY GIS MAKES NO WARRANTY, EXPRESS OR IMPLIED, NOR ANY GUARANTY AS TO THE CONTENT, SEQUENCE, ACCURACY, TIMELINESS OR COMPLETENESS OF ANY OF THE INFORMATION PROVIDED. TIPTON COUNTY GIS EXPLICITLY DISCLAIMS ALL REPRESENTATIONS AND WARRANTIES. THE READER AGREES TO HOLD HARMLESS TIPTON COUNTY GIS FOR ANY CAUSE OF ACTION AND COSTS ASSOCIATED WITH ANY CAUSES OF ACTION WHICH MAY ARISE AS A CONSEQUENCE OF TIPTON COUNTY GIS PROVIDING THIS INFORMATION. REPRODUCTION OF THIS MAP IS PROHIBITED WITHOUT PERMISSION FROM TIPTON COUNTY GIS.



**Map: 021**

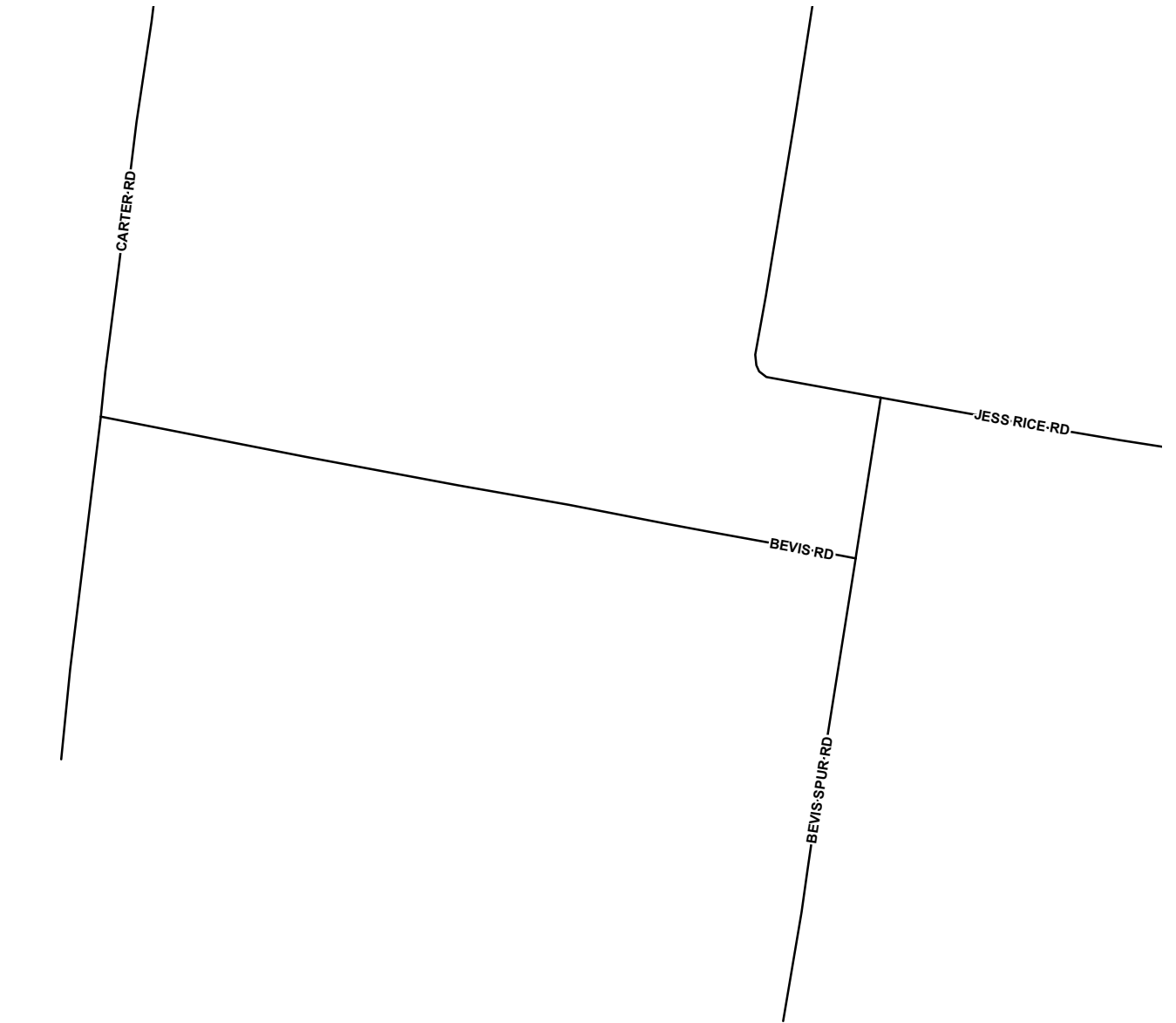
Map North

Map West **020**

**021**

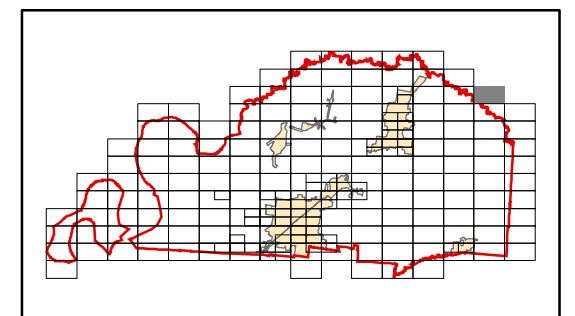
**022**

Map South



**Legend**

- Addresses
- ▭ County Limits
- ▭ Zip Code Boundaries
- Roads
- - - Streams
- ▭ Bodies of Water
- ▭ Public Land
- ▭ City Limits



LAUDERDALE CO.

38019 -  
Covington

Antioch Cotton Lake Rd

2074

2086

2375

2415

# TIPTON COUNTY, TN 911 ROAD MAP

Produced by the TCGIS Department



TIPTON COUNTY GIS MAKES NO WARRANTY, EXPRESS OR IMPLIED, NOR ANY GUARANTY AS TO THE CONTENT, SEQUENCE, ACCURACY, TIMELINESS OR COMPLETENESS OF ANY OF THE INFORMATION PROVIDED. TIPTON COUNTY GIS EXPLICITLY DISCLAIMS ALL REPRESENTATIONS AND WARRANTIES. THE READER AGREES TO HOLD HARMLESS TIPTON COUNTY GIS FOR ANY CAUSE OF ACTION AND COSTS ASSOCIATED WITH ANY CAUSES OF ACTION WHICH MAY ARISE AS A CONSEQUENCE OF TIPTON COUNTY GIS PROVIDING THIS INFORMATION. REPRODUCTION OF THIS MAP IS PROHIBITED WITHOUT PERMISSION FROM TIPTON COUNTY GIS.



0 500 1,000 2,000 Feet

Map: 022

Map North

021

022

044

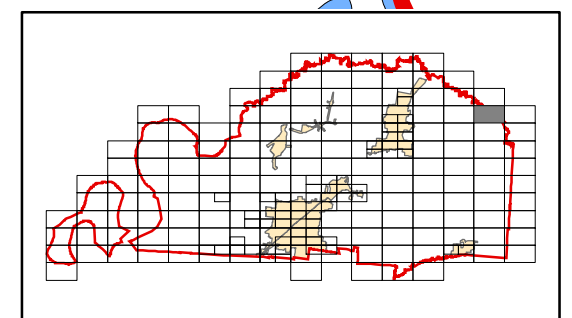
Map South

Map West 023

156 Map East

### Legend

- Addresses
- ▭ County Limits
- ▭ Zip Code Boundaries
- Roads
- - - Streams
- ▭ Bodies of Water
- ▭ Public Land
- ▭ City Limits

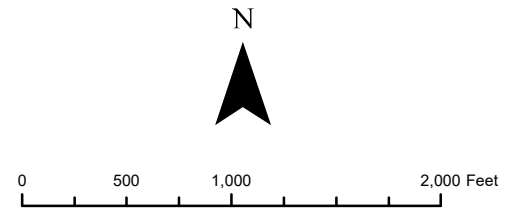


# TIPTON COUNTY, TN 911 ROAD MAP

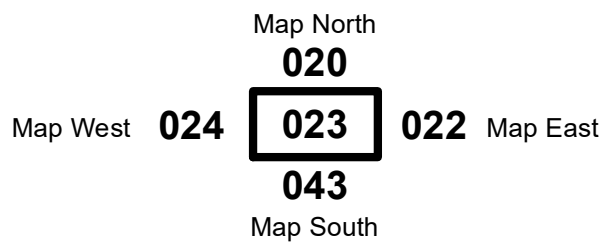
Produced by the TCGIS Department



TIPTON COUNTY GIS MAKES NO WARRANTY, EXPRESS OR IMPLIED, NOR ANY GUARANTY AS TO THE CONTENT, SEQUENCE, ACCURACY, TIMELINESS OR COMPLETENESS OF ANY OF THE INFORMATION PROVIDED. TIPTON COUNTY GIS EXPLICITLY DISCLAIMS ALL REPRESENTATIONS AND WARRANTIES. THE READER AGREES TO HOLD HARMLESS TIPTON COUNTY GIS FOR ANY CAUSE OF ACTION AND COSTS ASSOCIATED WITH ANY CAUSES OF ACTION WHICH MAY ARISE AS A CONSEQUENCE OF TIPTON COUNTY GIS PROVIDING THIS INFORMATION. REPRODUCTION OF THIS MAP IS PROHIBITED WITHOUT PERMISSION FROM TIPTON COUNTY GIS.

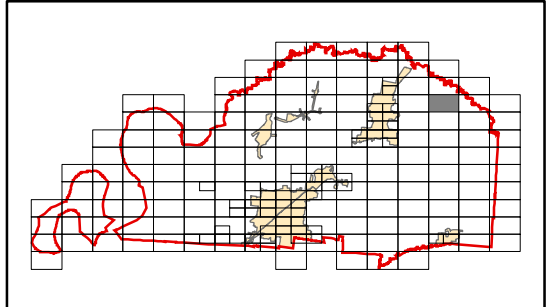


## Map: 023



### Legend

- Addresses
- ▭ County Limits
- ▭ Zip Code Boundaries
- Roads
- - - Streams
- ▭ Bodies of Water
- ▭ Public Land
- ▭ City Limits



**38019 -  
Covington**

Antioch Highway 51 Rd

Neal Rd

Keller Ln

Ray Ln

Locust Bluff Rd

Glenn Antioch Rd

Ralph Teamer Rd

Antioch Cotton Lake Rd

3606

3920

2364

2338

2318

2202

2090

1973

.119

333

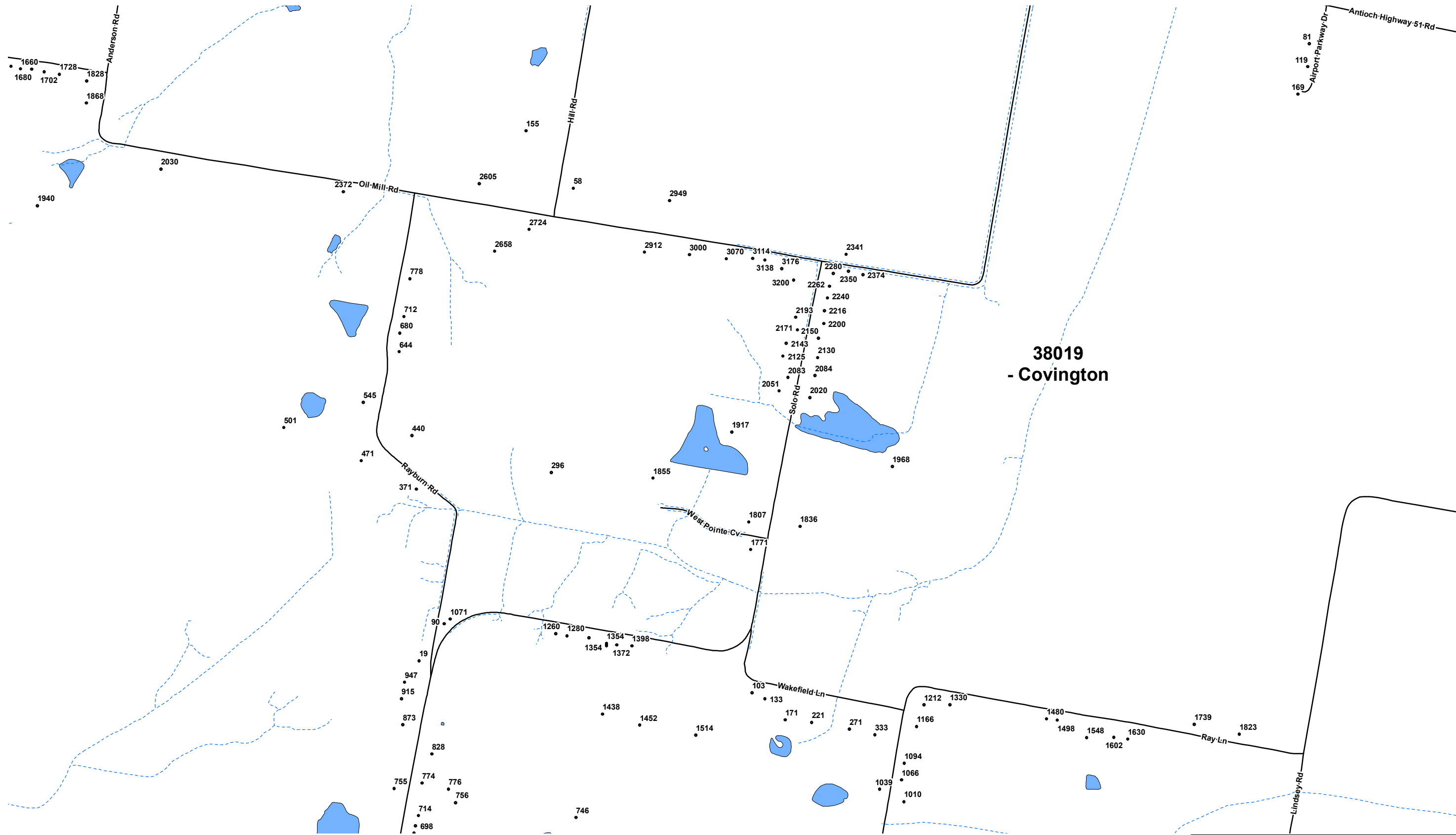
488

633

685

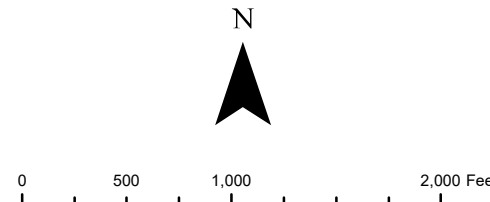
2261

826



**TIPTON COUNTY, TN**  
**911 ROAD MAP**  
 Produced by the TCGIS Department

TIPTON COUNTY GIS MAKES NO WARRANTY, EXPRESS OR IMPLIED, NOR ANY GUARANTY AS TO THE CONTENT, SEQUENCE, ACCURACY, TIMELINESS OR COMPLETENESS OF ANY OF THE INFORMATION PROVIDED. TIPTON COUNTY GIS EXPLICITLY DISCLAIMS ALL REPRESENTATIONS AND WARRANTIES. THE READER AGREES TO HOLD HARMLESS TIPTON COUNTY GIS FOR ANY CAUSE OF ACTION AND COSTS ASSOCIATED WITH ANY CAUSES OF ACTION WHICH MAY ARISE AS A CONSEQUENCE OF TIPTON COUNTY GIS PROVIDING THIS INFORMATION. REPRODUCTION OF THIS MAP IS PROHIBITED WITHOUT PERMISSION FROM TIPTON COUNTY GIS.



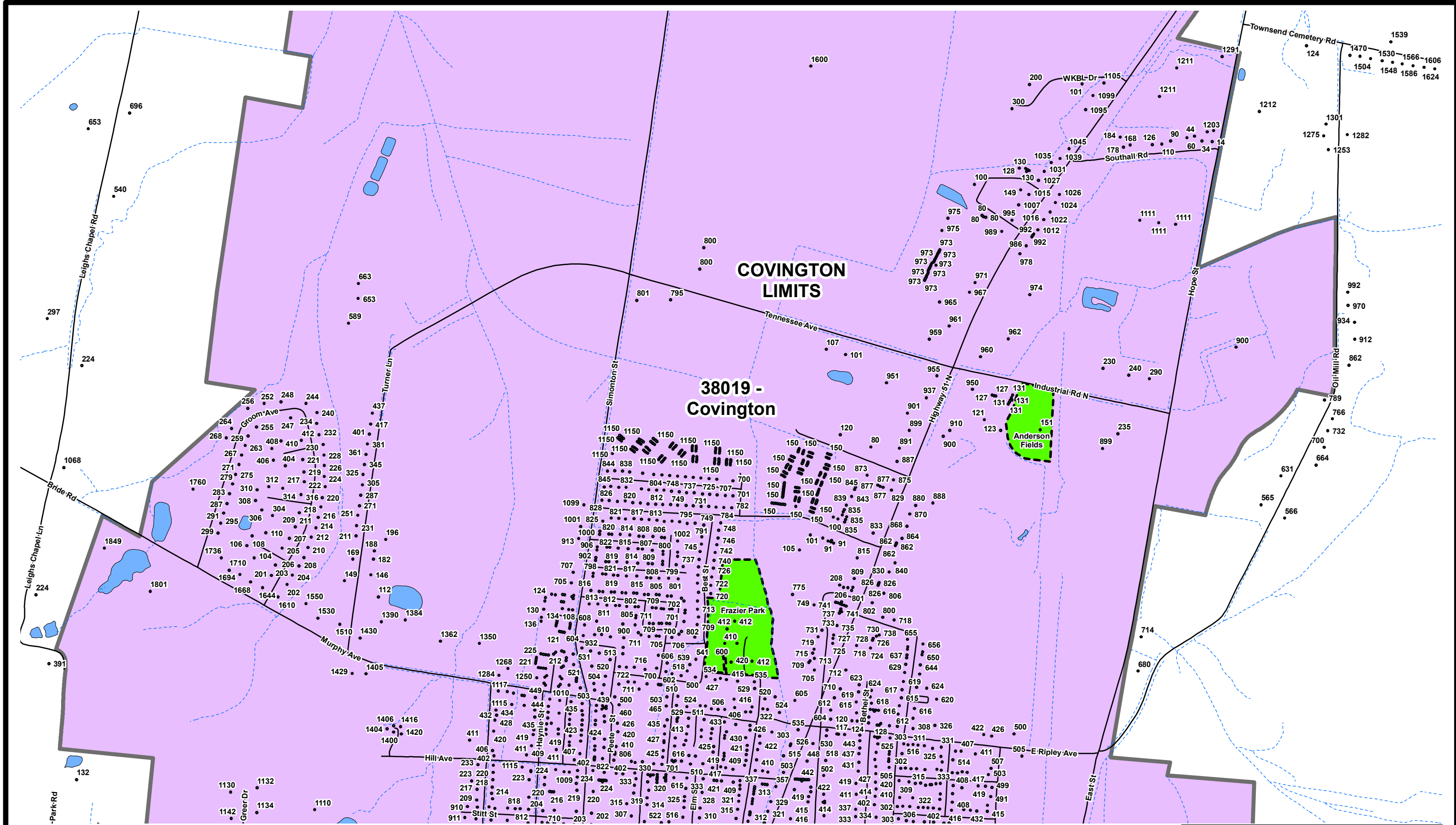
**Map: 024**  
 Map North **019**  
**024**  
 Map South **042**

Map West **025** **024** **023** Map East

**Legend**

- Addresses
- ▭ County Limits
- ▭ Zip Code Boundaries
- Roads
- - - Streams
- ▭ Bodies of Water
- ▭ Public Land
- ▭ City Limits

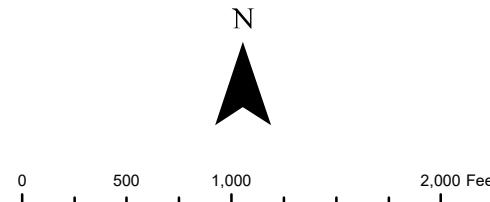




**TIPTON COUNTY, TN**  
**911 ROAD MAP**

Produced by the TCGIS Department

TIPTON COUNTY GIS MAKES NO WARRANTY, EXPRESS OR IMPLIED, NOR ANY GUARANTY AS TO THE CONTENT, SEQUENCE, ACCURACY, TIMELINESS OR COMPLETENESS OF ANY OF THE INFORMATION PROVIDED. TIPTON COUNTY GIS EXPLICITLY DISCLAIMS ALL REPRESENTATIONS AND WARRANTIES. THE READER AGREES TO HOLD HARMLESS TIPTON COUNTY GIS FOR ANY CAUSE OF ACTION AND COSTS ASSOCIATED WITH ANY CAUSES OF ACTION WHICH MAY ARISE AS A CONSEQUENCE OF TIPTON COUNTY GIS PROVIDING THIS INFORMATION. REPRODUCTION OF THIS MAP IS PROHIBITED WITHOUT PERMISSION FROM TIPTON COUNTY GIS.



**Map: 025**

Map North

**018**

Map West

**026**

**025**

Map East

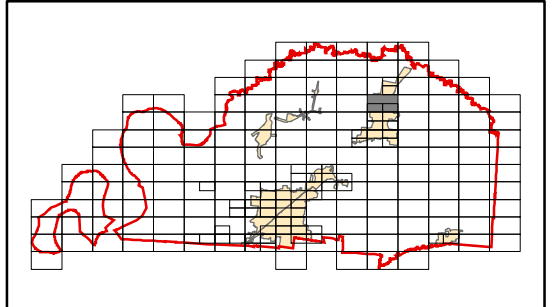
**024**

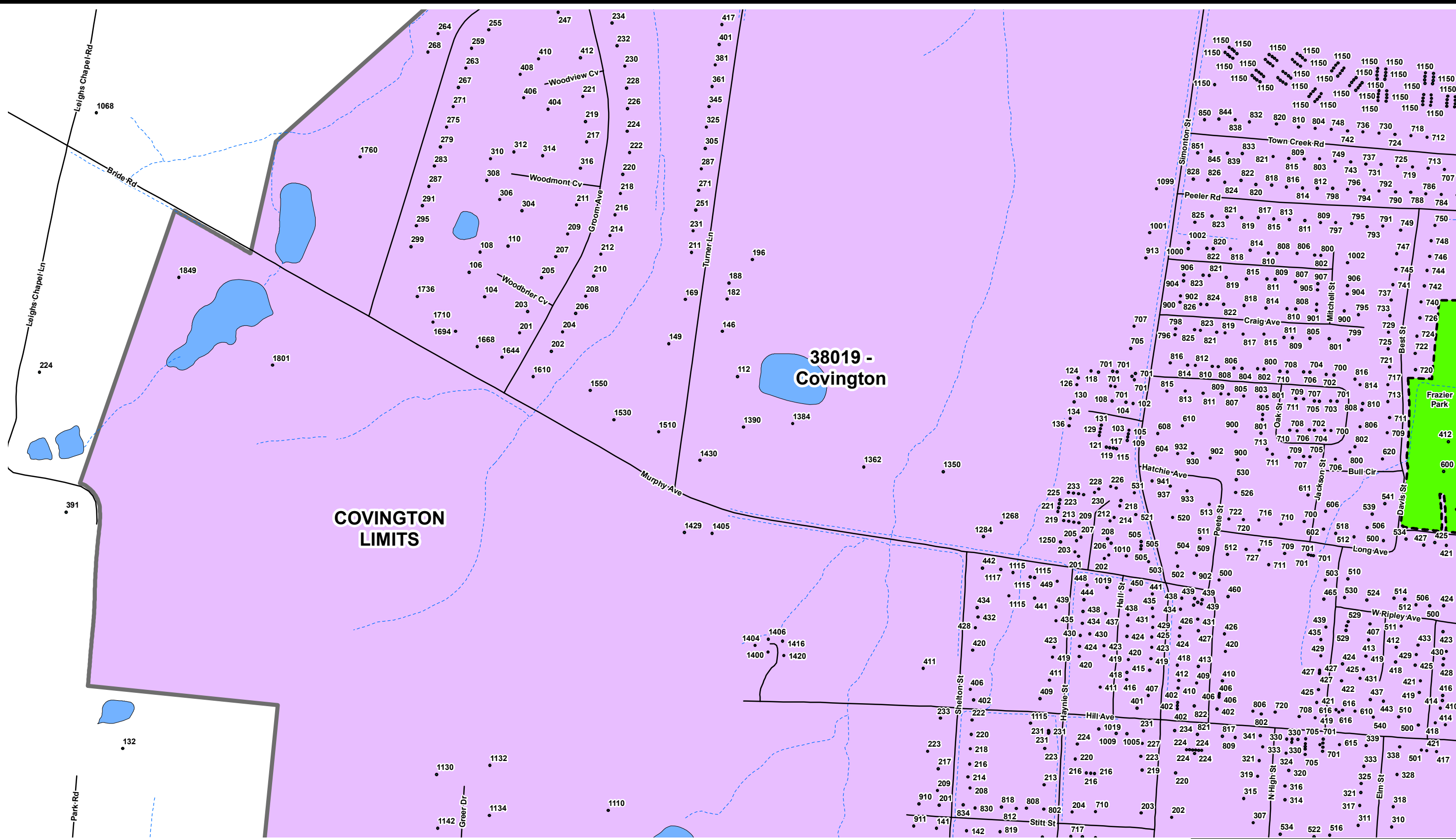
Map South

**041**

**Legend**

- Addresses
- County Limits
- Zip Code Boundaries
- Roads
- Streams
- Bodies of Water
- Public Land
- City Limits





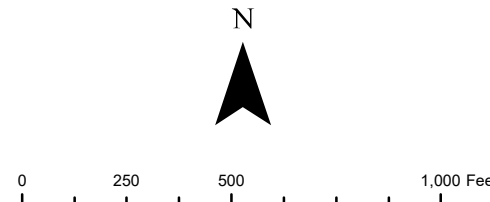
**COVINGTON LIMITS**

**38019 - Covington**

**Frazier Park**

**TIPTON COUNTY, TN**  
**911 ROAD MAP**  
 Produced by the TCGIS Department

TIPTON COUNTY GIS MAKES NO WARRANTY, EXPRESS OR IMPLIED, NOR ANY GUARANTY AS TO THE CONTENT, SEQUENCE, ACCURACY, TIMELINESS OR COMPLETENESS OF ANY OF THE INFORMATION PROVIDED. TIPTON COUNTY GIS EXPLICITLY DISCLAIMS ALL REPRESENTATIONS AND WARRANTIES. THE READER AGREES TO HOLD HARMLESS TIPTON COUNTY GIS FOR ANY CAUSE OF ACTION AND COSTS ASSOCIATED WITH ANY CAUSES OF ACTION WHICH MAY ARISE AS A CONSEQUENCE OF TIPTON COUNTY GIS PROVIDING THIS INFORMATION. REPRODUCTION OF THIS MAP IS PROHIBITED WITHOUT PERMISSION FROM TIPTON COUNTY GIS.



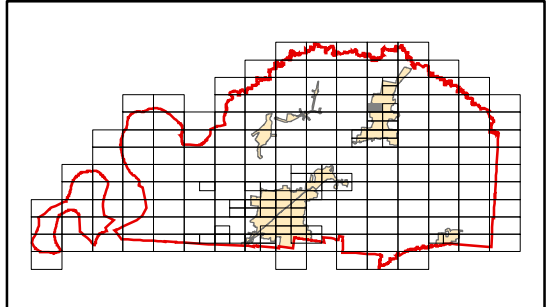
**Map: 025A**

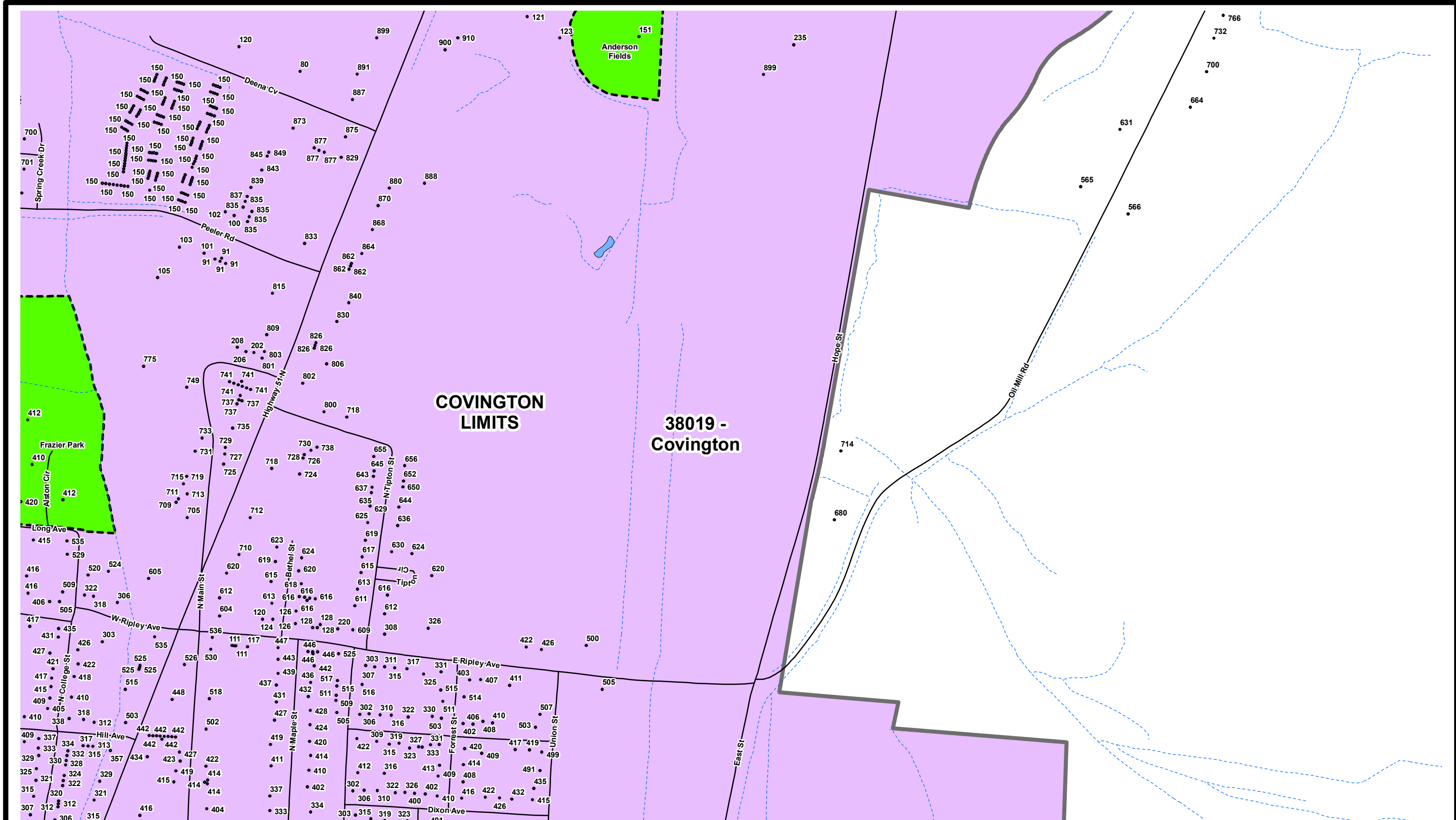
Map North  
**018**  
**025A**  
**041**  
 Map South

Map West **026** **025A** **024** Map East

**Legend**

- Addresses
- ▭ County Limits
- ▭ Zip Code Boundaries
- Roads
- - - Streams
- ▭ Bodies of Water
- ▭ Public Land
- ▭ City Limits






**COVINGTON LIMITS**  
**38019 - Covington**

**TIPTON COUNTY, TN**  
**911 ROAD MAP**

Produced by the TCGIS Department



TIPTON COUNTY GIS MAKES NO WARRANTY, EXPRESS OR IMPLIED, NOR ANY GUARANTY AS TO THE CONTENT, SEQUENCE, ACCURACY, TIMELINESS OR COMPLETENESS OF ANY OF THE INFORMATION PROVIDED. TIPTON COUNTY GIS EXPLICITLY DISCLAIMS ALL REPRESENTATIONS AND WARRANTIES. THE READER AGREES TO HOLD HARMLESS TIPTON COUNTY GIS FOR ANY CAUSE OF ACTION AND COSTS ASSOCIATED WITH ANY CAUSES OF ACTION WHICH MAY ARISE AS A CONSEQUENCE OF TIPTON COUNTY GIS PROVIDING THIS INFORMATION. REPRODUCTION OF THIS MAP IS PROHIBITED WITHOUT PERMISSION FROM TIPTON COUNTY GIS.



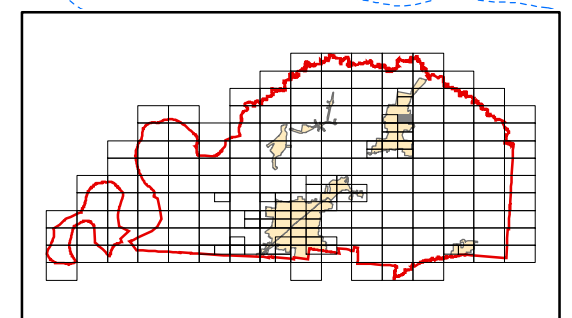
**Map: 025B**

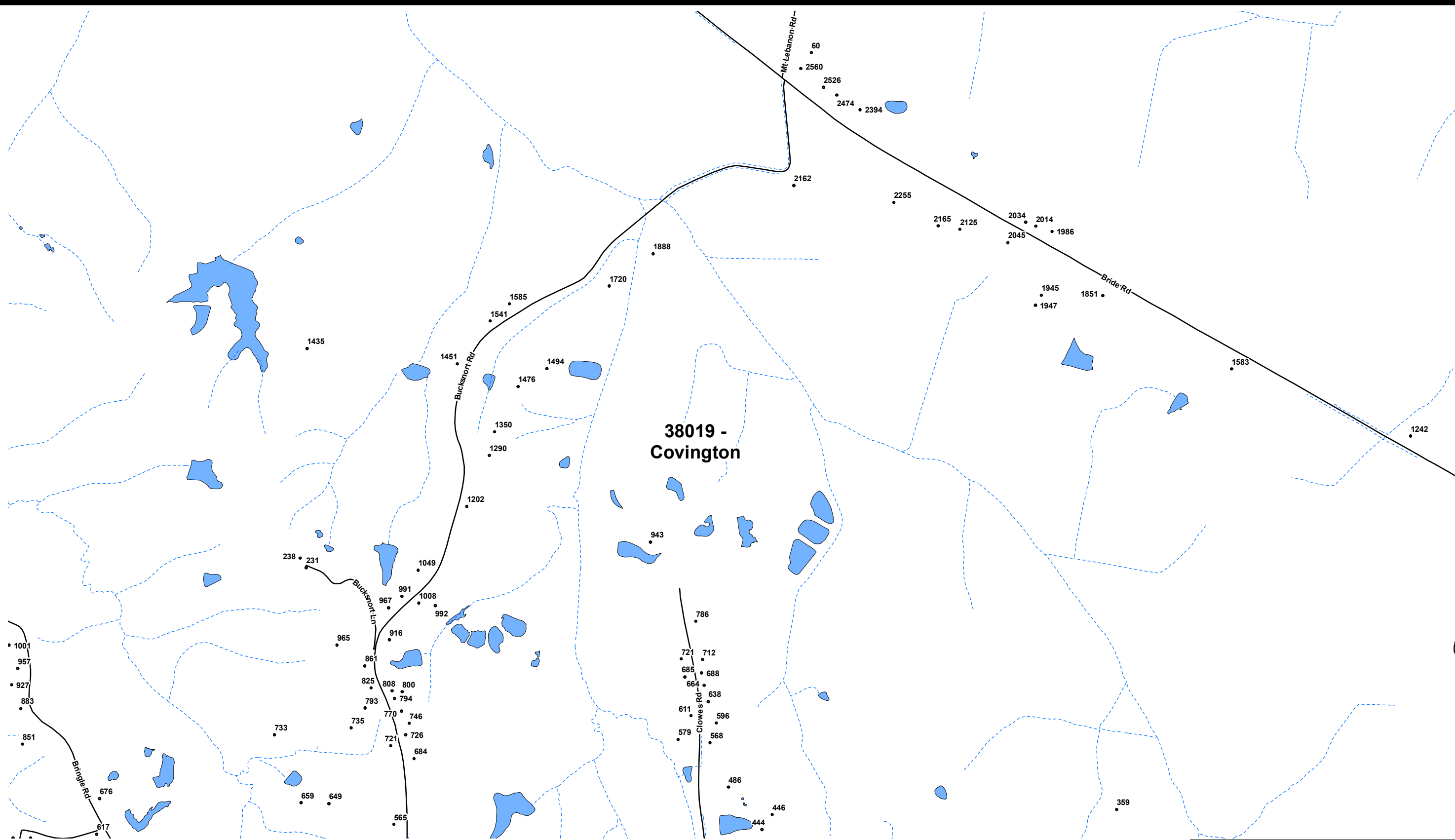
Map North  
**018**  
**025B**  
**041**  
Map South

Map West **026** **025B** **024** Map East

**Legend**

- Addresses
- County Limits
- Zip Code Boundaries
- Roads
- - - Streams
- Bodies of Water
- Public Land
- City Limits

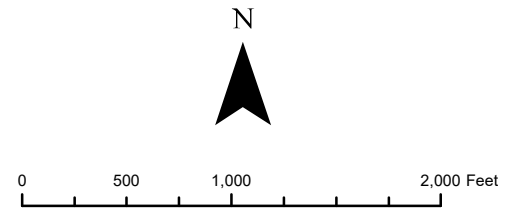




**TIPTON COUNTY, TN**  
**911 ROAD MAP**  
 Produced by the TCGIS Department



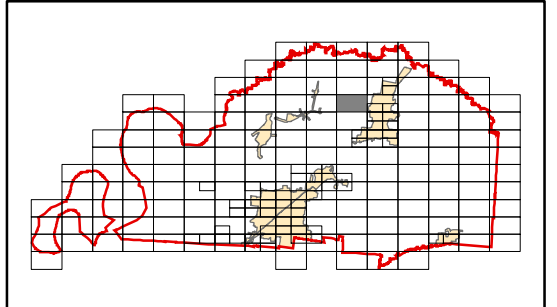
TIPTON COUNTY GIS MAKES NO WARRANTY, EXPRESS OR IMPLIED, NOR ANY GUARANTY AS TO THE CONTENT, SEQUENCE, ACCURACY, TIMELINESS OR COMPLETENESS OF ANY OF THE INFORMATION PROVIDED. TIPTON COUNTY GIS EXPLICITLY DISCLAIMS ALL REPRESENTATIONS AND WARRANTIES. THE READER AGREES TO HOLD HARMLESS TIPTON COUNTY GIS FOR ANY CAUSE OF ACTION AND COSTS ASSOCIATED WITH ANY CAUSES OF ACTION WHICH MAY ARISE AS A CONSEQUENCE OF TIPTON COUNTY GIS PROVIDING THIS INFORMATION. REPRODUCTION OF THIS MAP IS PROHIBITED WITHOUT PERMISSION FROM TIPTON COUNTY GIS.

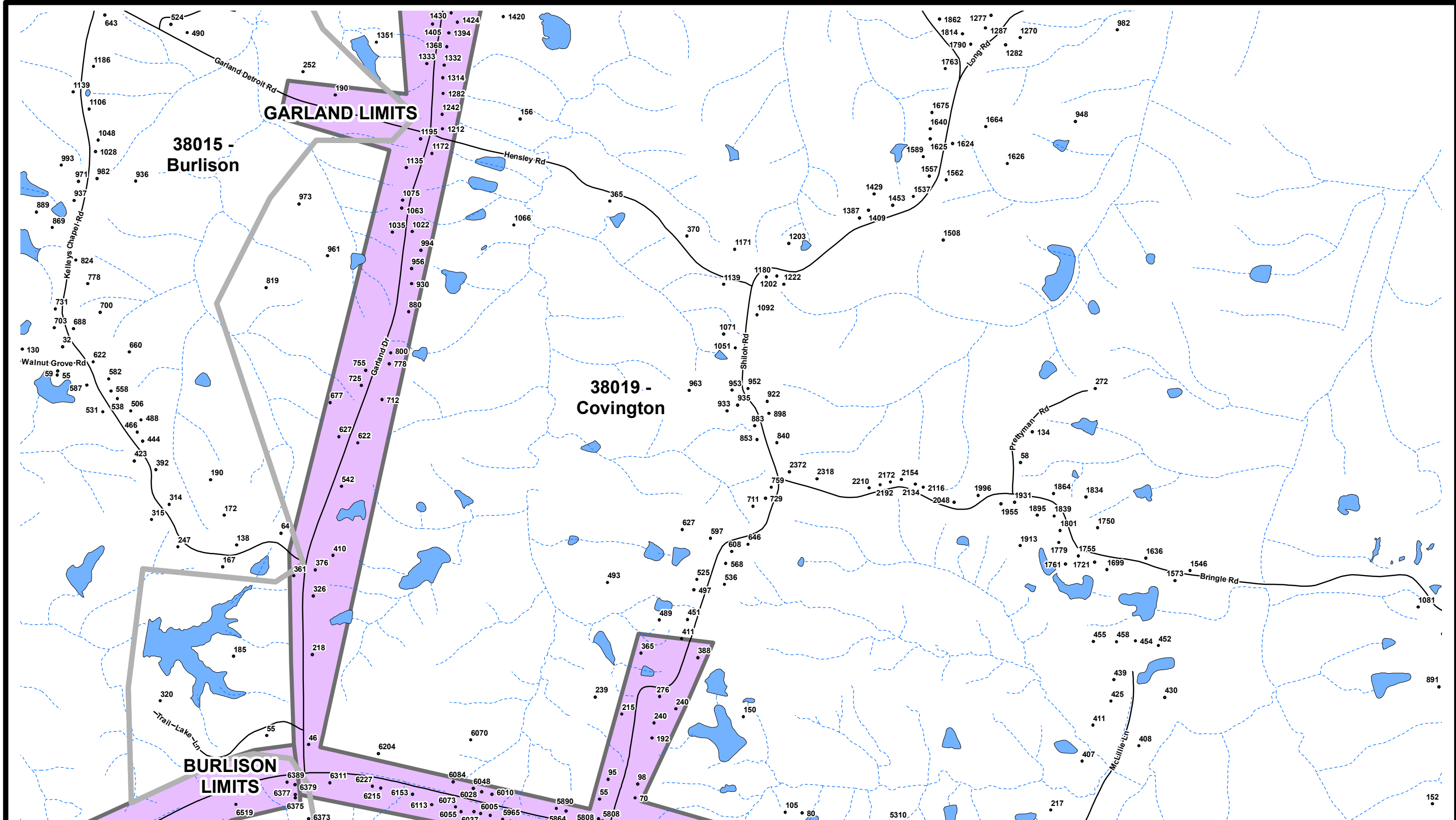


**Map: 026**  
 Map North  
**017**  
 Map West **027** **026** **025** Map East  
**040**  
 Map South

**Legend**

- Addresses
- ▭ County Limits
- ▭ Zip Code Boundaries
- Roads
- - - Streams
- ▭ Bodies of Water
- ▭ Public Land
- ▭ City Limits

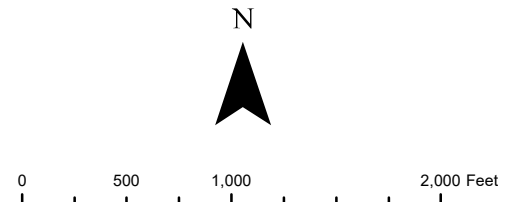




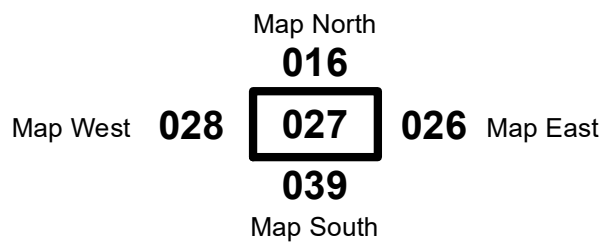
**TIPTON COUNTY, TN**  
**911 ROAD MAP**  
 Produced by the TCGIS Department



TIPTON COUNTY GIS MAKES NO WARRANTY, EXPRESS OR IMPLIED, NOR ANY GUARANTY AS TO THE CONTENT, SEQUENCE, ACCURACY, TIMELINESS OR COMPLETENESS OF ANY OF THE INFORMATION PROVIDED. TIPTON COUNTY GIS EXPLICITLY DISCLAIMS ALL REPRESENTATIONS AND WARRANTIES. THE READER AGREES TO HOLD HARMLESS TIPTON COUNTY GIS FOR ANY CAUSE OF ACTION AND COSTS ASSOCIATED WITH ANY CAUSES OF ACTION WHICH MAY ARISE AS A CONSEQUENCE OF TIPTON COUNTY GIS PROVIDING THIS INFORMATION. REPRODUCTION OF THIS MAP IS PROHIBITED WITHOUT PERMISSION FROM TIPTON COUNTY GIS.

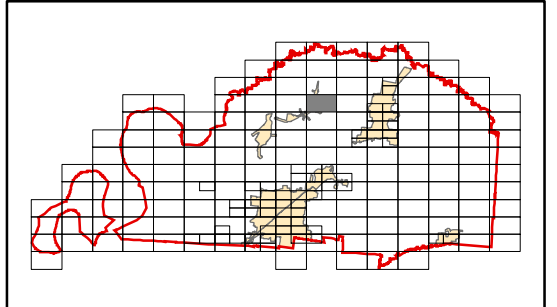


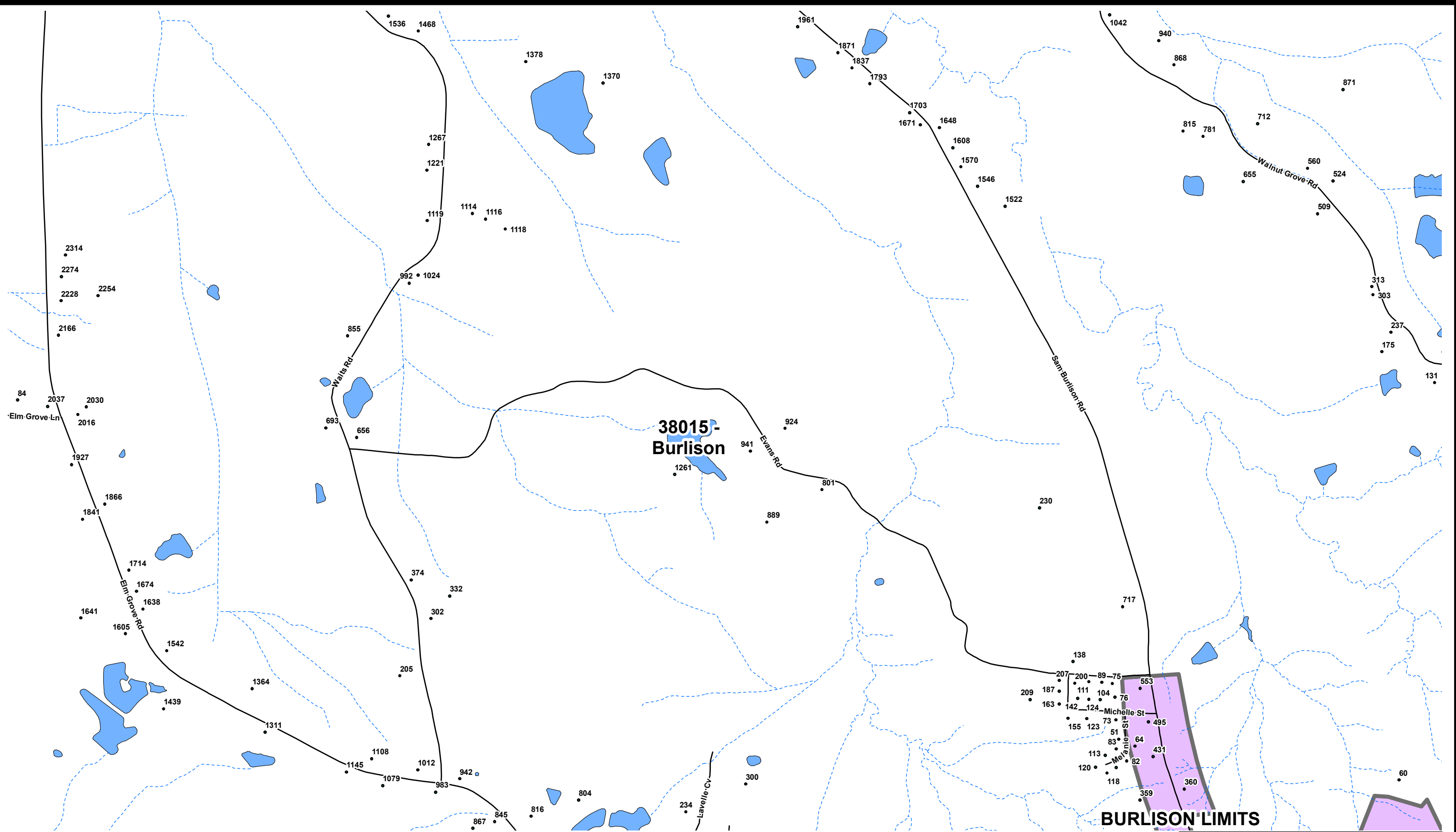
**Map: 027**



**Legend**

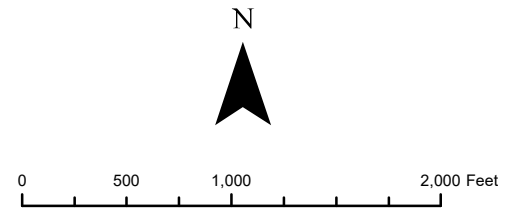
- Addresses
- ▭ County Limits
- ▭ Zip Code Boundaries
- Roads
- - - Streams
- ▭ Bodies of Water
- ▭ Public Land
- ▭ City Limits





**TIPTON COUNTY, TN**  
**911 ROAD MAP**  
 Produced by the TCGIS Department

TIPTON COUNTY GIS MAKES NO WARRANTY, EXPRESS OR IMPLIED, NOR ANY GUARANTY AS TO THE CONTENT, SEQUENCE, ACCURACY, TIMELINESS OR COMPLETENESS OF ANY OF THE INFORMATION PROVIDED. TIPTON COUNTY GIS EXPLICITLY DISCLAIMS ALL REPRESENTATIONS AND WARRANTIES. THE READER AGREES TO HOLD HARMLESS TIPTON COUNTY GIS FOR ANY CAUSE OF ACTION AND COSTS ASSOCIATED WITH ANY CAUSES OF ACTION WHICH MAY ARISE AS A CONSEQUENCE OF TIPTON COUNTY GIS PROVIDING THIS INFORMATION. REPRODUCTION OF THIS MAP IS PROHIBITED WITHOUT PERMISSION FROM TIPTON COUNTY GIS.



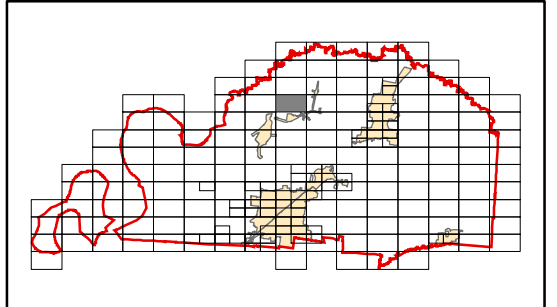
**Map: 028**

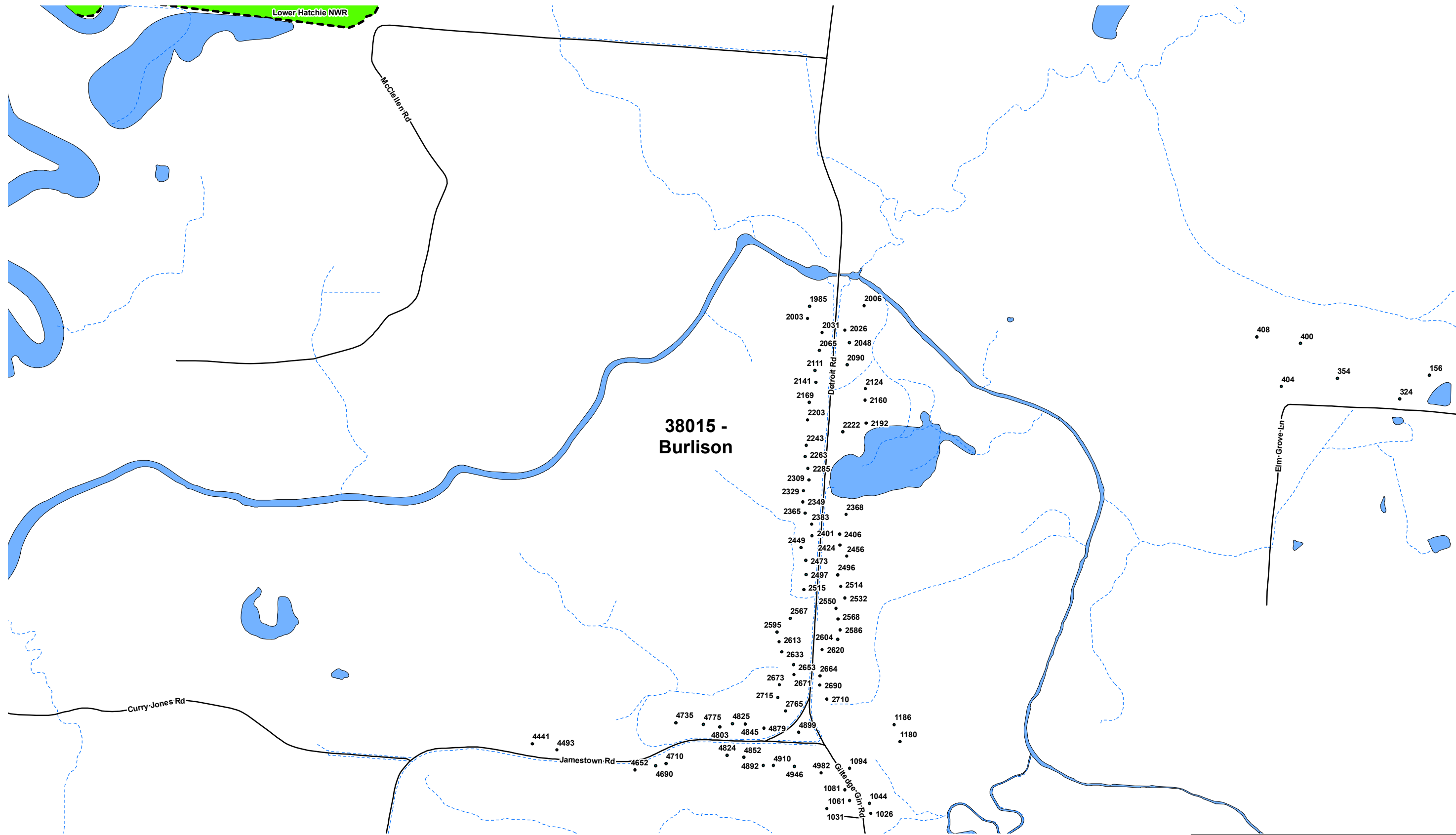
Map North  
**015**  
**028**  
**038**  
 Map South

Map West **029** **028** **027** Map East

**Legend**

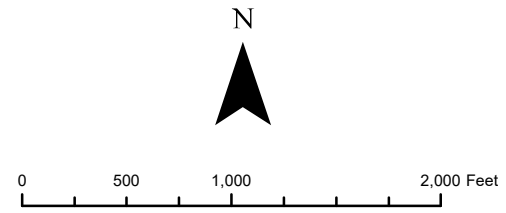
- Addresses
- County Limits
- Zip Code Boundaries
- Roads
- Streams
- Bodies of Water
- Public Land
- City Limits





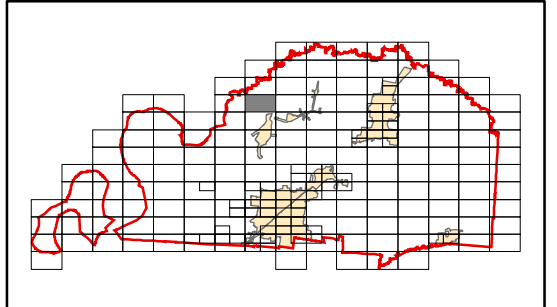
**TIPTON COUNTY, TN**  
**911 ROAD MAP**  
 Produced by the TCGIS Department

TIPTON COUNTY GIS MAKES NO WARRANTY, EXPRESS OR IMPLIED, NOR ANY GUARANTY AS TO THE CONTENT, SEQUENCE, ACCURACY, TIMELINESS OR COMPLETENESS OF ANY OF THE INFORMATION PROVIDED. TIPTON COUNTY GIS EXPLICITLY DISCLAIMS ALL REPRESENTATIONS AND WARRANTIES. THE READER AGREES TO HOLD HARMLESS TIPTON COUNTY GIS FOR ANY CAUSE OF ACTION AND COSTS ASSOCIATED WITH ANY CAUSES OF ACTION WHICH MAY ARISE AS A CONSEQUENCE OF TIPTON COUNTY GIS PROVIDING THIS INFORMATION. REPRODUCTION OF THIS MAP IS PROHIBITED WITHOUT PERMISSION FROM TIPTON COUNTY GIS.



**Map: 029**  
 Map North **014**  
 Map West **030** **029** **028** Map East  
 Map South **037**

- Legend**
- Addresses
  - ▭ County Limits
  - ▭ Zip Code Boundaries
  - Roads
  - - - Streams
  - ▭ Bodies of Water
  - ▭ Public Land
  - ▭ City Limits

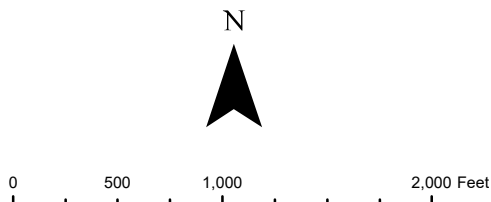


# TIPTON COUNTY, TN 911 ROAD MAP

Produced by the TCGIS Department



TIPTON COUNTY GIS MAKES NO WARRANTY, EXPRESS OR IMPLIED, NOR ANY GUARANTY AS TO THE CONTENT, SEQUENCE, ACCURACY, TIMELINESS OR COMPLETENESS OF ANY OF THE INFORMATION PROVIDED. TIPTON COUNTY GIS EXPLICITLY DISCLAIMS ALL REPRESENTATIONS AND WARRANTIES. THE READER AGREES TO HOLD HARMLESS TIPTON COUNTY GIS FOR ANY CAUSE OF ACTION AND COSTS ASSOCIATED WITH ANY CAUSES OF ACTION WHICH MAY ARISE AS A CONSEQUENCE OF TIPTON COUNTY GIS PROVIDING THIS INFORMATION. REPRODUCTION OF THIS MAP IS PROHIBITED WITHOUT PERMISSION FROM TIPTON COUNTY GIS.



Map West

**Map: 030**

Map North

**013**

**030**

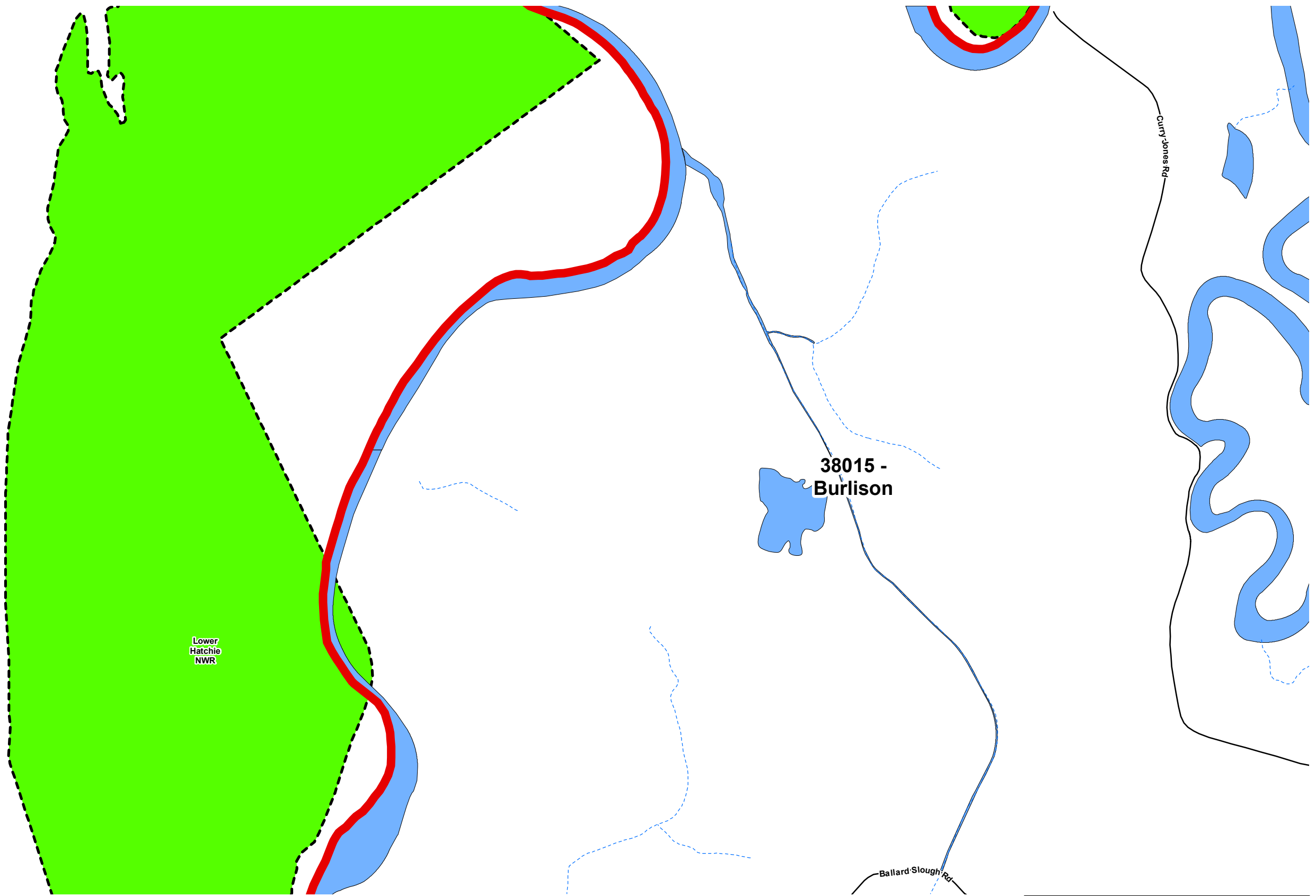
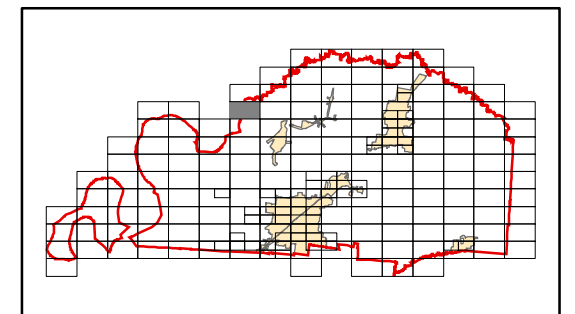
**036**

Map South

**029** Map East

### Legend

- Addresses
- ▭ County Limits
- ▭ Zip Code Boundaries
- Roads
- - - Streams
- ▭ Bodies of Water
- ▭ Public Land
- ▭ City Limits

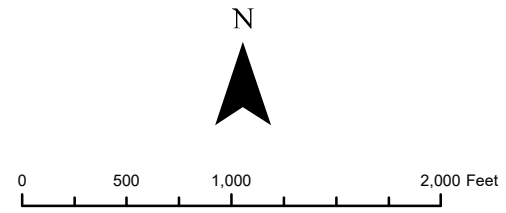




**TIPTON COUNTY, TN**  
**911 ROAD MAP**  
 Produced by the TCGIS Department



TIPTON COUNTY GIS MAKES NO WARRANTY, EXPRESS OR IMPLIED, NOR ANY GUARANTY AS TO THE CONTENT, SEQUENCE, ACCURACY, TIMELINESS OR COMPLETENESS OF ANY OF THE INFORMATION PROVIDED. TIPTON COUNTY GIS EXPLICITLY DISCLAIMS ALL REPRESENTATIONS AND WARRANTIES. THE READER AGREES TO HOLD HARMLESS TIPTON COUNTY GIS FOR ANY CAUSE OF ACTION AND COSTS ASSOCIATED WITH ANY CAUSES OF ACTION WHICH MAY ARISE AS A CONSEQUENCE OF TIPTON COUNTY GIS PROVIDING THIS INFORMATION. REPRODUCTION OF THIS MAP IS PROHIBITED WITHOUT PERMISSION FROM TIPTON COUNTY GIS.



**Map: 031**  
 Map North

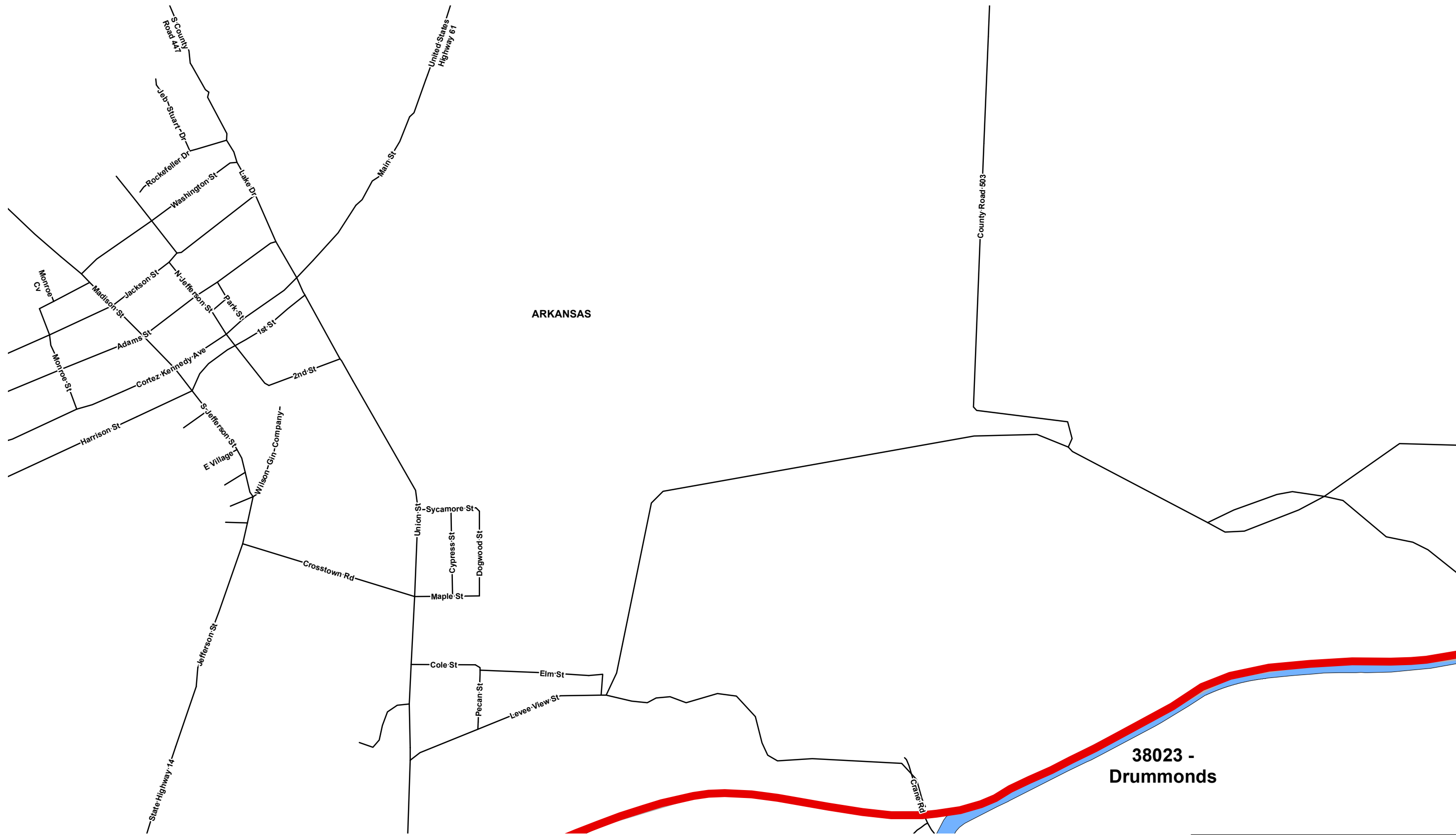
Map West **032** **031** Map East

Map South **034**

**Legend**


- Addresses
- County Limits
- Zip Code Boundaries
- Roads
- - - - Streams
- Bodies of Water
- Public Land
- City Limits





**TIPTON COUNTY, TN**  
**911 ROAD MAP**  
 Produced by the TCGIS Department

TIPTON COUNTY GIS MAKES NO WARRANTY, EXPRESS OR IMPLIED, NOR ANY GUARANTY AS TO THE CONTENT, SEQUENCE, ACCURACY, TIMELINESS OR COMPLETENESS OF ANY OF THE INFORMATION PROVIDED. TIPTON COUNTY GIS EXPLICITLY DISCLAIMS ALL REPRESENTATIONS AND WARRANTIES. THE READER AGREES TO HOLD HARMLESS TIPTON COUNTY GIS FOR ANY CAUSE OF ACTION AND COSTS ASSOCIATED WITH ANY CAUSES OF ACTION WHICH MAY ARISE AS A CONSEQUENCE OF TIPTON COUNTY GIS PROVIDING THIS INFORMATION. REPRODUCTION OF THIS MAP IS PROHIBITED WITHOUT PERMISSION FROM TIPTON COUNTY GIS.



**Map: 032**

Map North



**033**

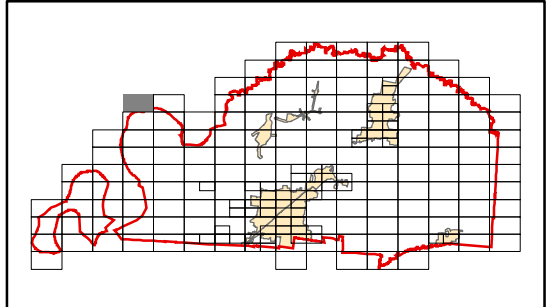
Map South

031 Map East

Map West

**Legend**

- Addresses
- County Limits
- Zip Code Boundaries
- Roads
- Streams
- Bodies of Water
- Public Land
- City Limits



ARKANSAS

38023 -  
Drummonds

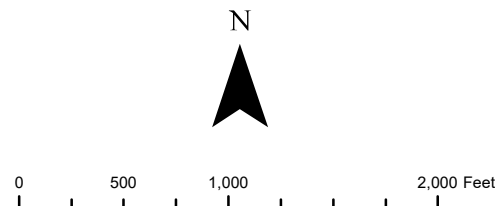
924

# TIPTON COUNTY, TN 911 ROAD MAP

Produced by the TCGIS Department



TIPTON COUNTY GIS MAKES NO WARRANTY, EXPRESS OR IMPLIED, NOR ANY GUARANTY AS TO THE CONTENT, SEQUENCE, ACCURACY, TIMELINESS OR COMPLETENESS OF ANY OF THE INFORMATION PROVIDED. TIPTON COUNTY GIS EXPLICITLY DISCLAIMS ALL REPRESENTATIONS AND WARRANTIES. THE READER AGREES TO HOLD HARMLESS TIPTON COUNTY GIS FOR ANY CAUSE OF ACTION AND COSTS ASSOCIATED WITH ANY CAUSES OF ACTION WHICH MAY ARISE AS A CONSEQUENCE OF TIPTON COUNTY GIS PROVIDING THIS INFORMATION. REPRODUCTION OF THIS MAP IS PROHIBITED WITHOUT PERMISSION FROM TIPTON COUNTY GIS.



Map West

Map: 033

Map North

032

033

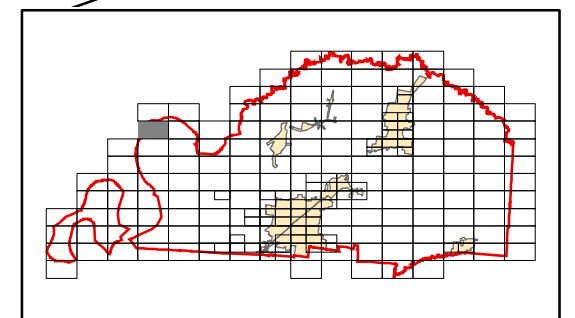
058

Map South

034 Map East

### Legend

- Addresses
- County Limits
- Zip Code Boundaries
- Roads
- Streams
- Bodies of Water
- Public Land
- City Limits



38023 -  
Drummonds

ARKANSAS

W County Road 1020

County Road 599

County Road 1020

3100

Cash Rd

# TIPTON COUNTY, TN 911 ROAD MAP

Produced by the TCGIS Department



TIPTON COUNTY GIS MAKES NO WARRANTY, EXPRESS OR IMPLIED, NOR ANY GUARANTY AS TO THE CONTENT, SEQUENCE, ACCURACY, TIMELINESS OR COMPLETENESS OF ANY OF THE INFORMATION PROVIDED. TIPTON COUNTY GIS EXPLICITLY DISCLAIMS ALL REPRESENTATIONS AND WARRANTIES. THE READER AGREES TO HOLD HARMLESS TIPTON COUNTY GIS FOR ANY CAUSE OF ACTION AND COSTS ASSOCIATED WITH ANY CAUSES OF ACTION WHICH MAY ARISE AS A CONSEQUENCE OF TIPTON COUNTY GIS PROVIDING THIS INFORMATION. REPRODUCTION OF THIS MAP IS PROHIBITED WITHOUT PERMISSION FROM TIPTON COUNTY GIS.



0 500 1,000 2,000 Feet

## Map: 034

Map North

031

034

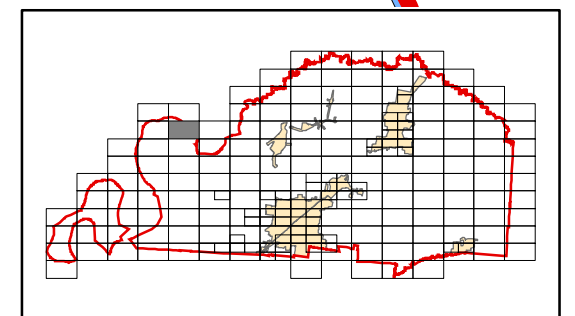
057

Map South

Map West 033 034 035 Map East

### Legend

- Addresses
- ▭ County Limits
- ▭ Zip Code Boundaries
- Roads
- - - Streams
- ▭ Bodies of Water
- ▭ Public Land
- ▭ City Limits



ARKANSAS

E County Road 1010  
S County Road 609

S County Road 1010

County Road 1020

S County Road 609

S County Road 1020

# TIPTON COUNTY, TN 911 ROAD MAP

Produced by the TCGIS Department



TIPTON COUNTY GIS MAKES NO WARRANTY, EXPRESS OR IMPLIED, NOR ANY GUARANTY AS TO THE CONTENT, SEQUENCE, ACCURACY, TIMELINESS OR COMPLETENESS OF ANY OF THE INFORMATION PROVIDED. TIPTON COUNTY GIS EXPLICITLY DISCLAIMS ALL REPRESENTATIONS AND WARRANTIES. THE READER AGREES TO HOLD HARMLESS TIPTON COUNTY GIS FOR ANY CAUSE OF ACTION AND COSTS ASSOCIATED WITH ANY CAUSES OF ACTION WHICH MAY ARISE AS A CONSEQUENCE OF TIPTON COUNTY GIS PROVIDING THIS INFORMATION. REPRODUCTION OF THIS MAP IS PROHIBITED WITHOUT PERMISSION FROM TIPTON COUNTY GIS.

N



0 500 1,000 2,000 Feet

## Map: 035

Map North

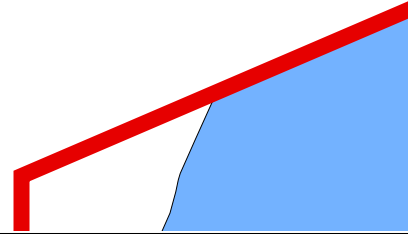
Map West 034 **035** 036 Map East

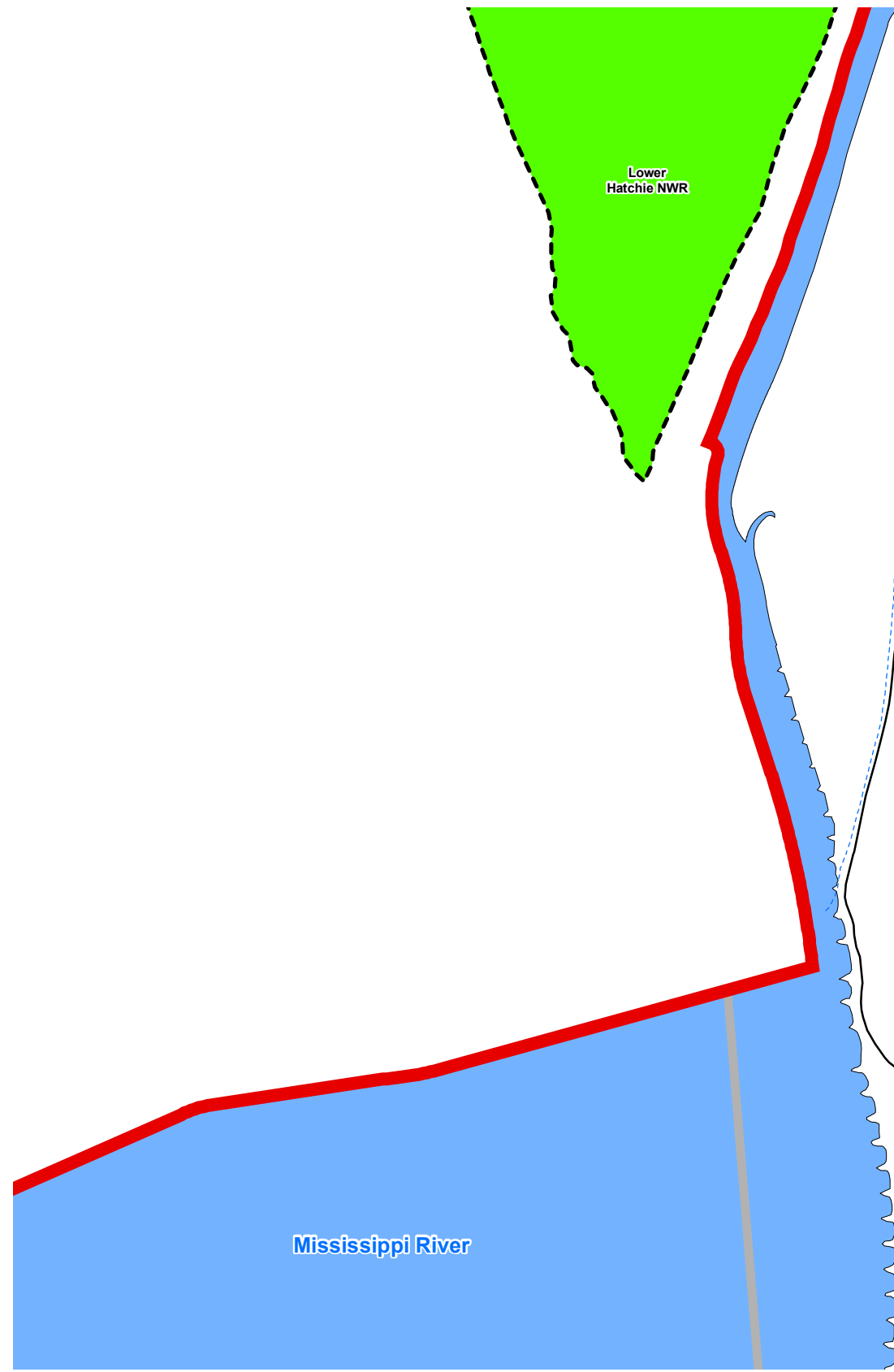
056

Map South

### Legend

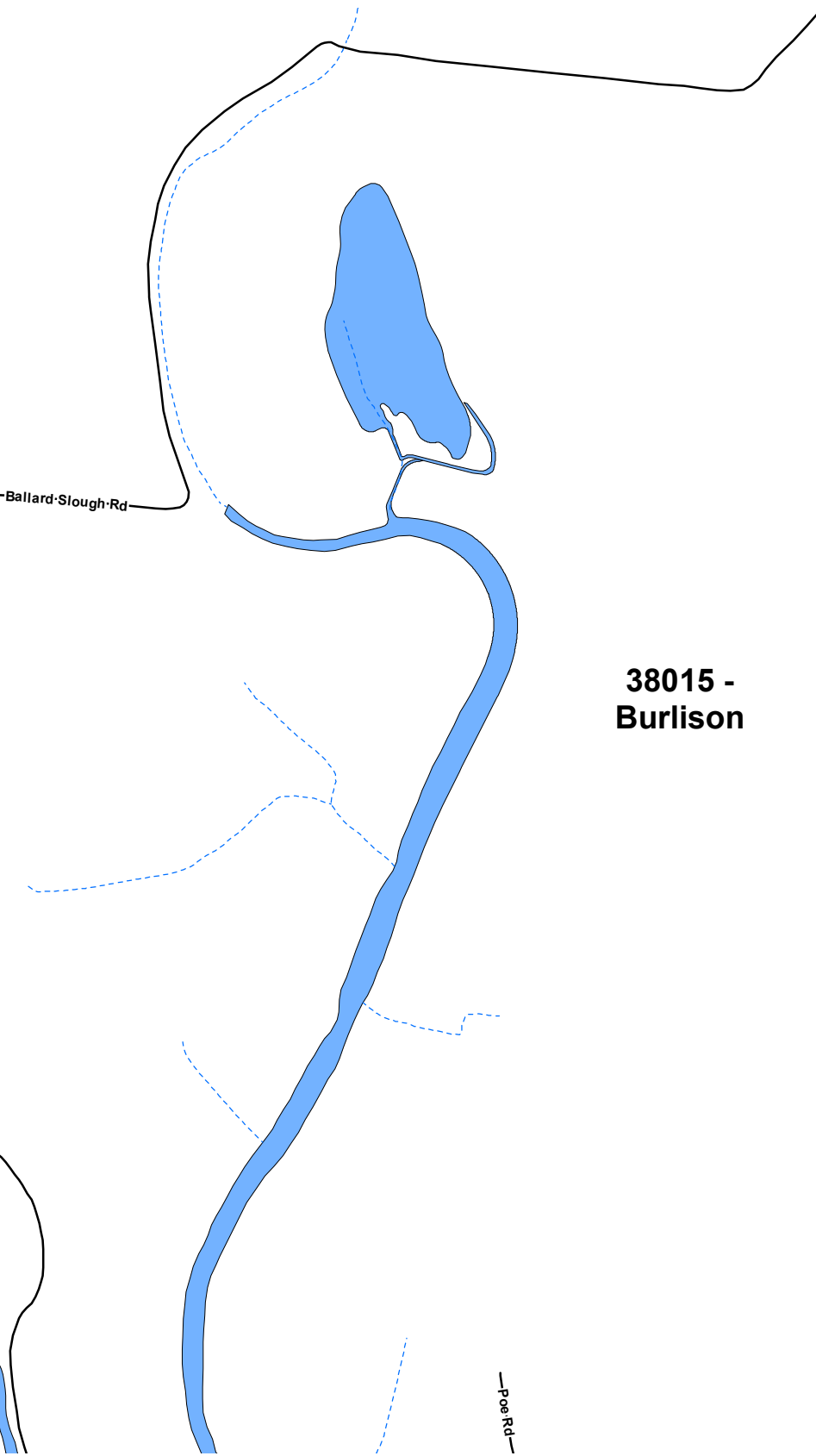
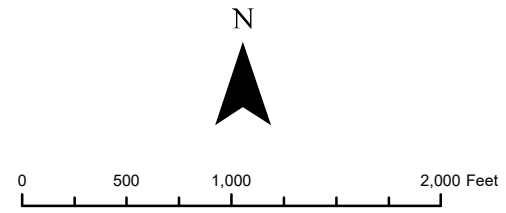
- Addresses
- ▭ County Limits
- ▭ Zip Code Boundaries
- Roads
- - - Streams
- ▭ Bodies of Water
- ▭ Public Land
- ▭ City Limits



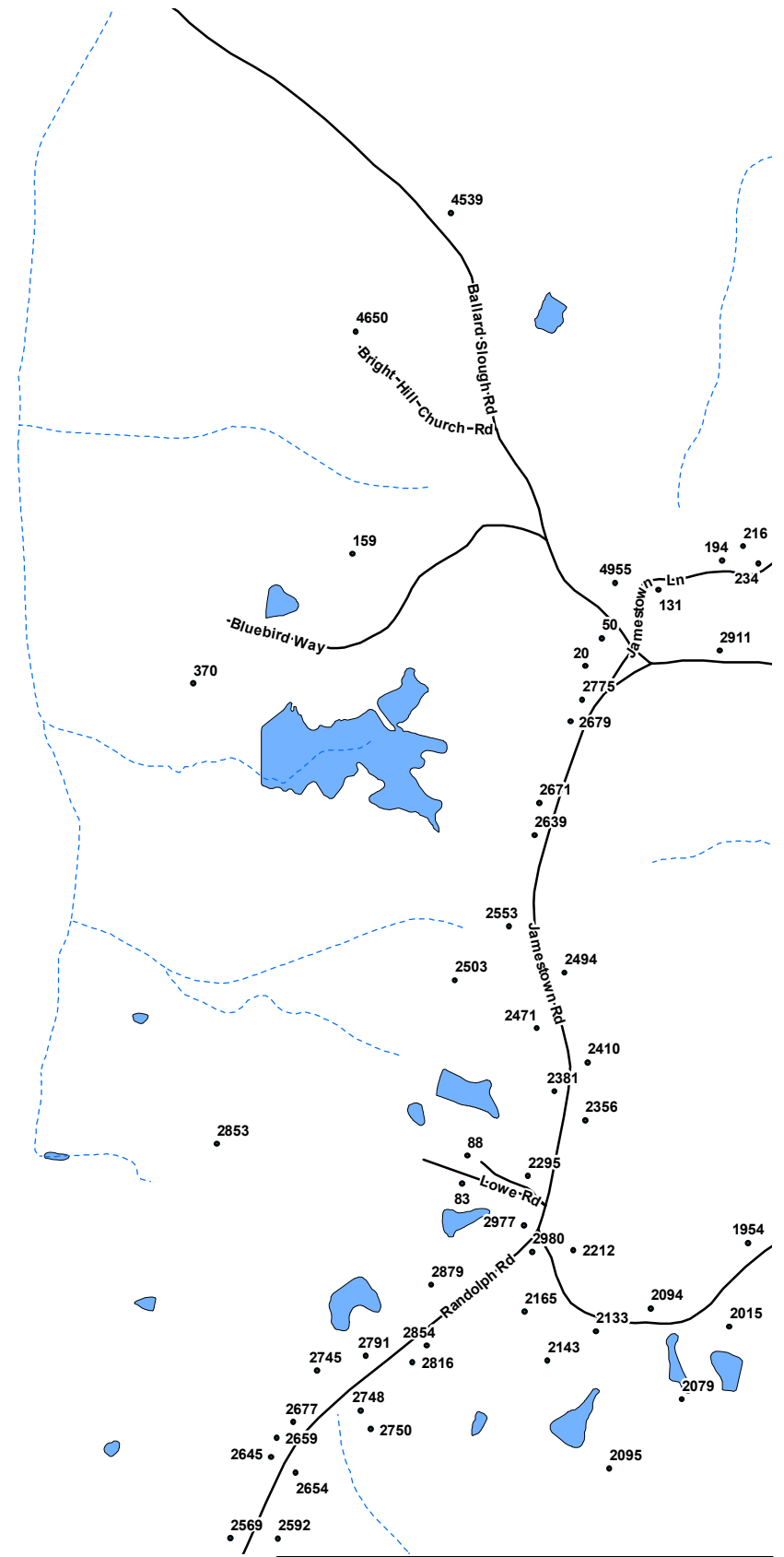


**TIPTON COUNTY, TN**  
**911 ROAD MAP**  
 Produced by the TCGIS Department

TIPTON COUNTY GIS MAKES NO WARRANTY, EXPRESS OR IMPLIED, NOR ANY GUARANTY AS TO THE CONTENT, SEQUENCE, ACCURACY, TIMELINESS OR COMPLETENESS OF ANY OF THE INFORMATION PROVIDED. TIPTON COUNTY GIS EXPLICITLY DISCLAIMS ALL REPRESENTATIONS AND WARRANTIES. THE READER AGREES TO HOLD HARMLESS TIPTON COUNTY GIS FOR ANY CAUSE OF ACTION AND COSTS ASSOCIATED WITH ANY CAUSES OF ACTION WHICH MAY ARISE AS A CONSEQUENCE OF TIPTON COUNTY GIS PROVIDING THIS INFORMATION. REPRODUCTION OF THIS MAP IS PROHIBITED WITHOUT PERMISSION FROM TIPTON COUNTY GIS.

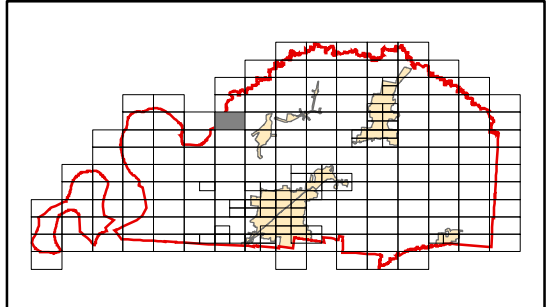


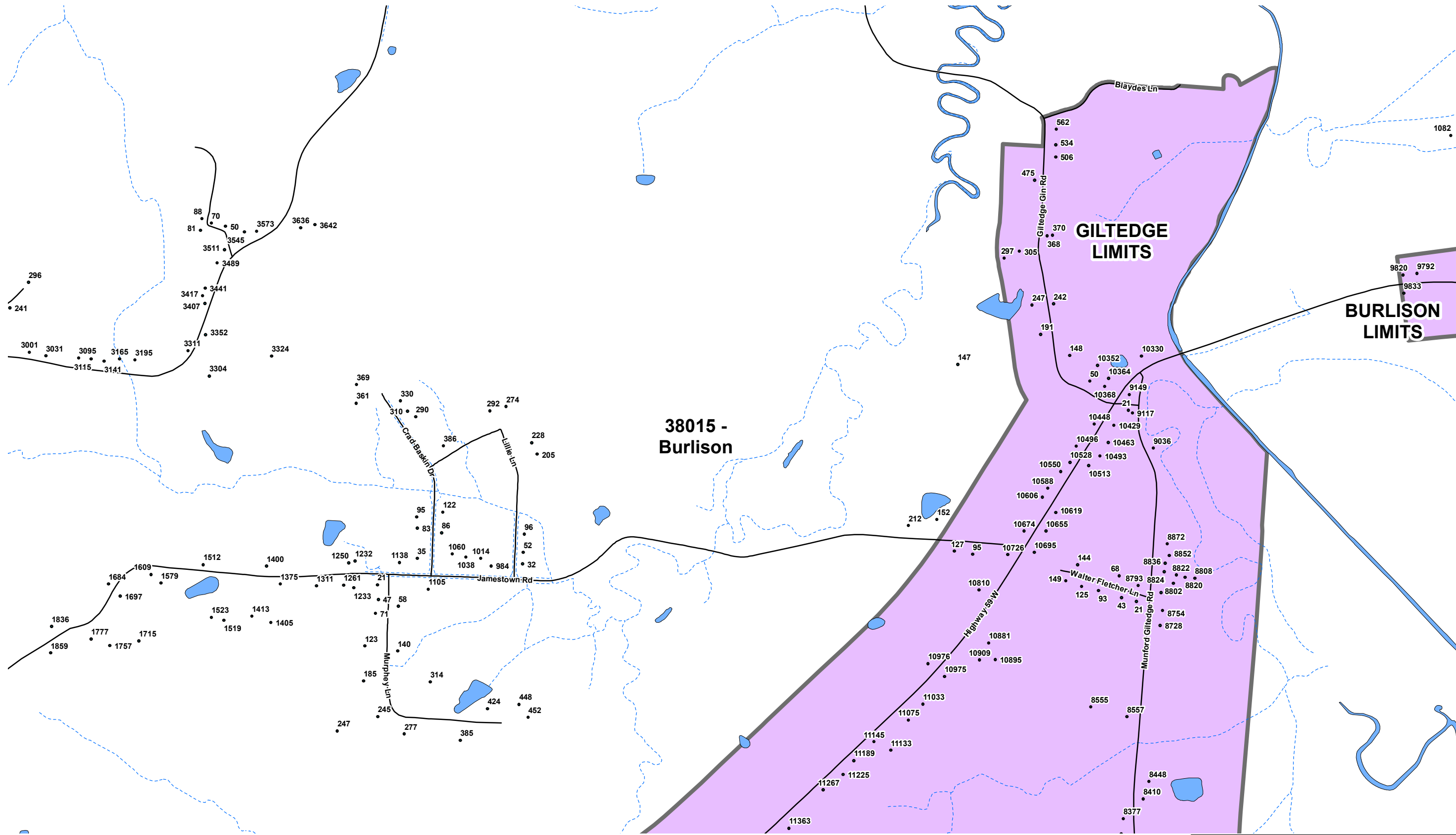
**Map: 036**  
 Map North  
**030**  
 Map West **035** **036** **037** Map East  
**055**  
 Map South



**38015 - Burlison**

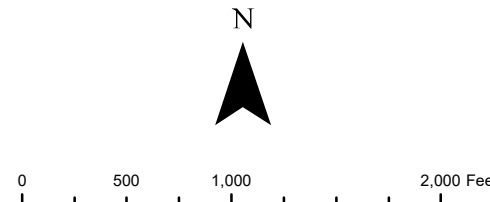
- Legend**
- Addresses
  - ▭ County Limits
  - ▭ Zip Code Boundaries
  - Roads
  - - - Streams
  - ▭ Bodies of Water
  - ▭ Public Land
  - ▭ City Limits





**TIPTON COUNTY, TN**  
**911 ROAD MAP**  
 Produced by the TCGIS Department

TIPTON COUNTY GIS MAKES NO WARRANTY, EXPRESS OR IMPLIED, NOR ANY GUARANTY AS TO THE CONTENT, SEQUENCE, ACCURACY, TIMELINESS OR COMPLETENESS OF ANY OF THE INFORMATION PROVIDED. TIPTON COUNTY GIS EXPLICITLY DISCLAIMS ALL REPRESENTATIONS AND WARRANTIES. THE READER AGREES TO HOLD HARMLESS TIPTON COUNTY GIS FOR ANY CAUSE OF ACTION AND COSTS ASSOCIATED WITH ANY CAUSES OF ACTION WHICH MAY ARISE AS A CONSEQUENCE OF TIPTON COUNTY GIS PROVIDING THIS INFORMATION. REPRODUCTION OF THIS MAP IS PROHIBITED WITHOUT PERMISSION FROM TIPTON COUNTY GIS.

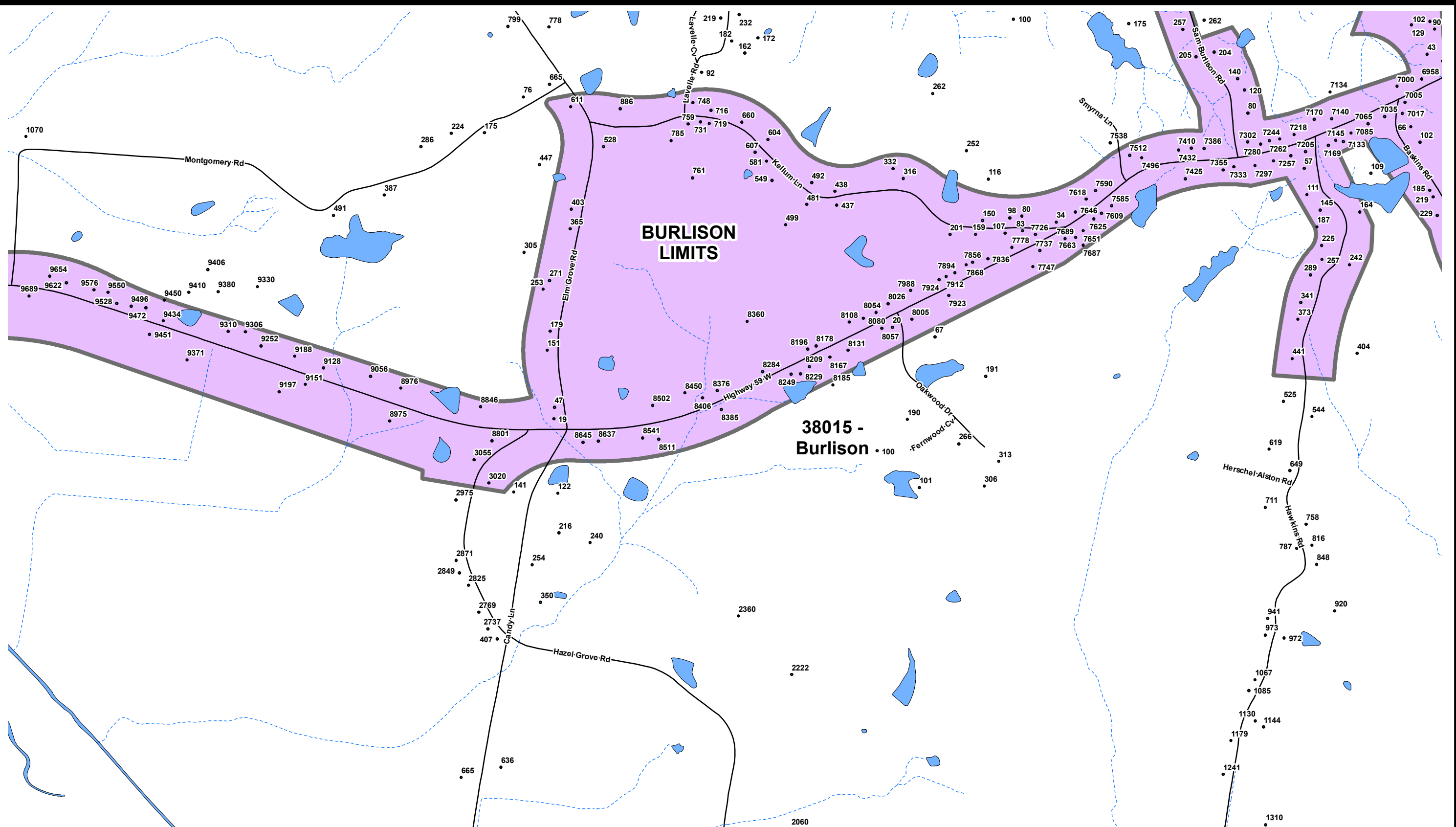


**Map: 037**  
 Map North **029**  
 Map West **036** **037** **038** Map East  
 Map South **054**

**Legend**

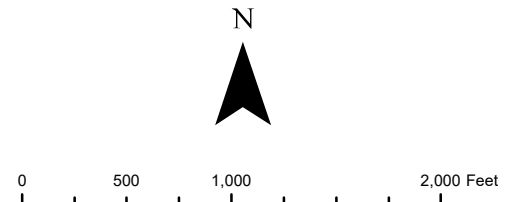
- Addresses
- County Limits
- Zip Code Boundaries
- Roads
- - - Streams
- Bodies of Water
- Public Land
- City Limits





**TIPTON COUNTY, TN**  
**911 ROAD MAP**  
 Produced by the TCGIS Department

TIPTON COUNTY GIS MAKES NO WARRANTY, EXPRESS OR IMPLIED, NOR ANY GUARANTY AS TO THE CONTENT, SEQUENCE, ACCURACY, TIMELINESS OR COMPLETENESS OF ANY OF THE INFORMATION PROVIDED. TIPTON COUNTY GIS EXPLICITLY DISCLAIMS ALL REPRESENTATIONS AND WARRANTIES. THE READER AGREES TO HOLD HARMLESS TIPTON COUNTY GIS FOR ANY CAUSE OF ACTION AND COSTS ASSOCIATED WITH ANY CAUSES OF ACTION WHICH MAY ARISE AS A CONSEQUENCE OF TIPTON COUNTY GIS PROVIDING THIS INFORMATION. REPRODUCTION OF THIS MAP IS PROHIBITED WITHOUT PERMISSION FROM TIPTON COUNTY GIS.

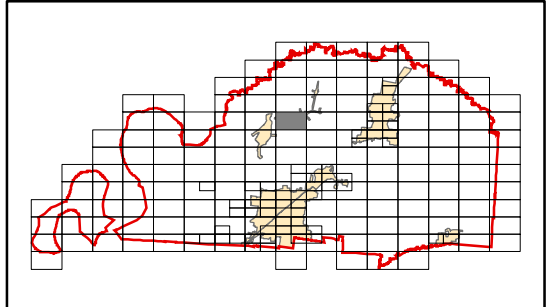


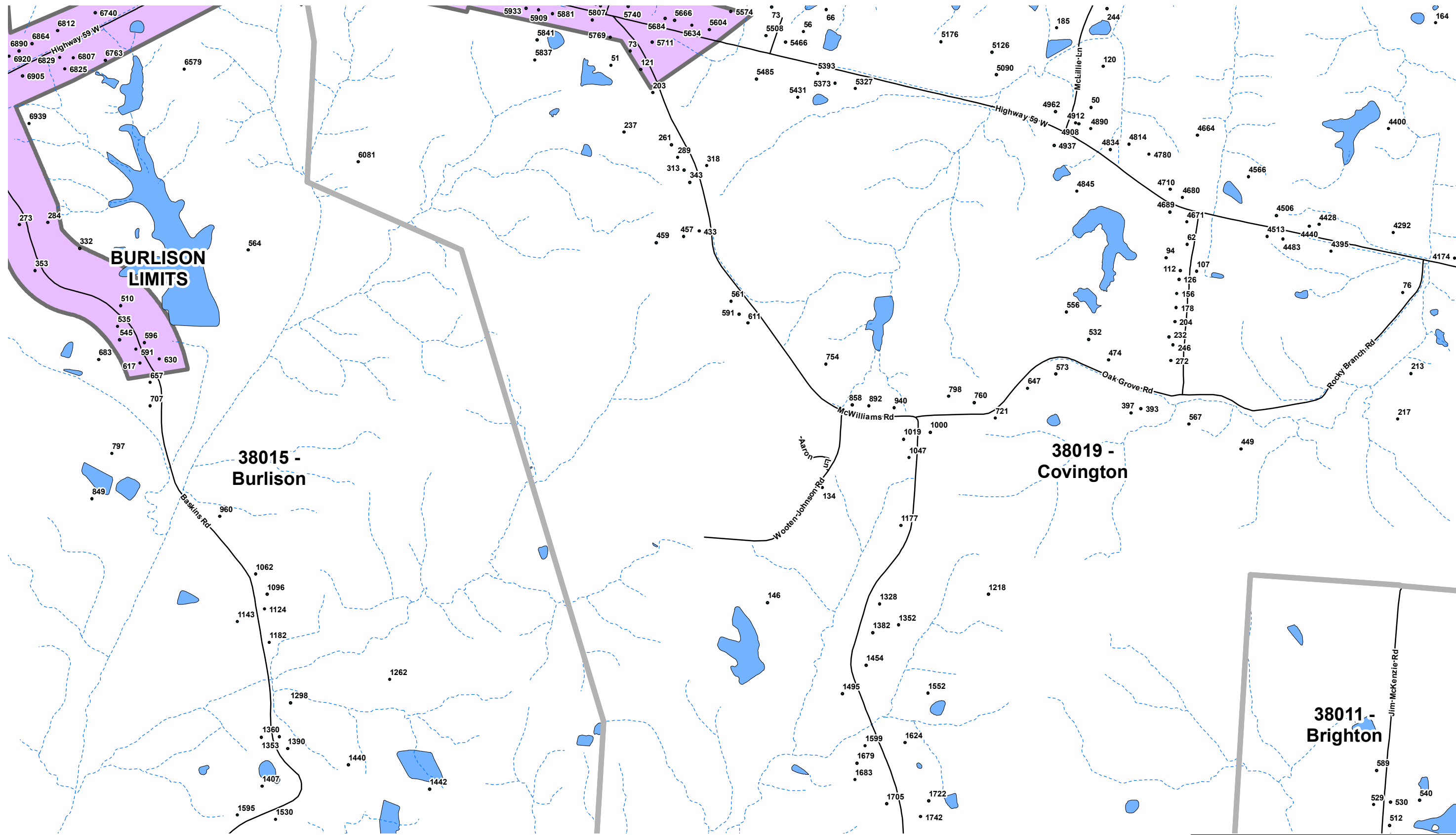
**Map: 038**

Map North **028**  
 Map West **037** **038** **039** Map East  
 Map South **053**

**Legend**

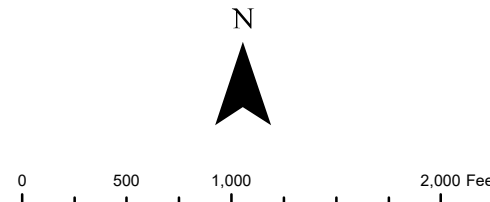
- Addresses
- ▭ County Limits
- ▭ Zip Code Boundaries
- Roads
- - - Streams
- ▭ Bodies of Water
- ▭ Public Land
- ▭ City Limits



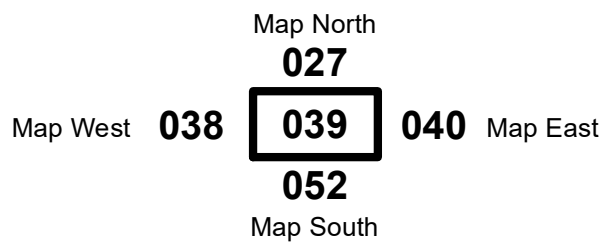


**TIPTON COUNTY, TN**  
**911 ROAD MAP**  
 Produced by the TCGIS Department

TIPTON COUNTY GIS MAKES NO WARRANTY, EXPRESS OR IMPLIED, NOR ANY GUARANTY AS TO THE CONTENT, SEQUENCE, ACCURACY, TIMELINESS OR COMPLETENESS OF ANY OF THE INFORMATION PROVIDED. TIPTON COUNTY GIS EXPLICITLY DISCLAIMS ALL REPRESENTATIONS AND WARRANTIES. THE READER AGREES TO HOLD HARMLESS TIPTON COUNTY GIS FOR ANY CAUSE OF ACTION AND COSTS ASSOCIATED WITH ANY CAUSES OF ACTION WHICH MAY ARISE AS A CONSEQUENCE OF TIPTON COUNTY GIS PROVIDING THIS INFORMATION. REPRODUCTION OF THIS MAP IS PROHIBITED WITHOUT PERMISSION FROM TIPTON COUNTY GIS.

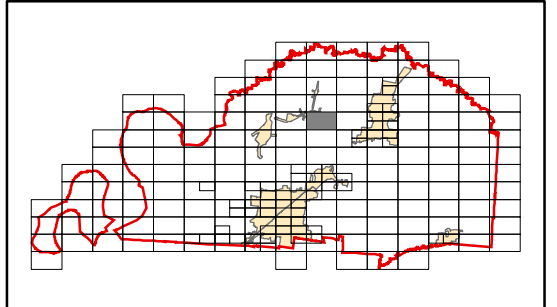


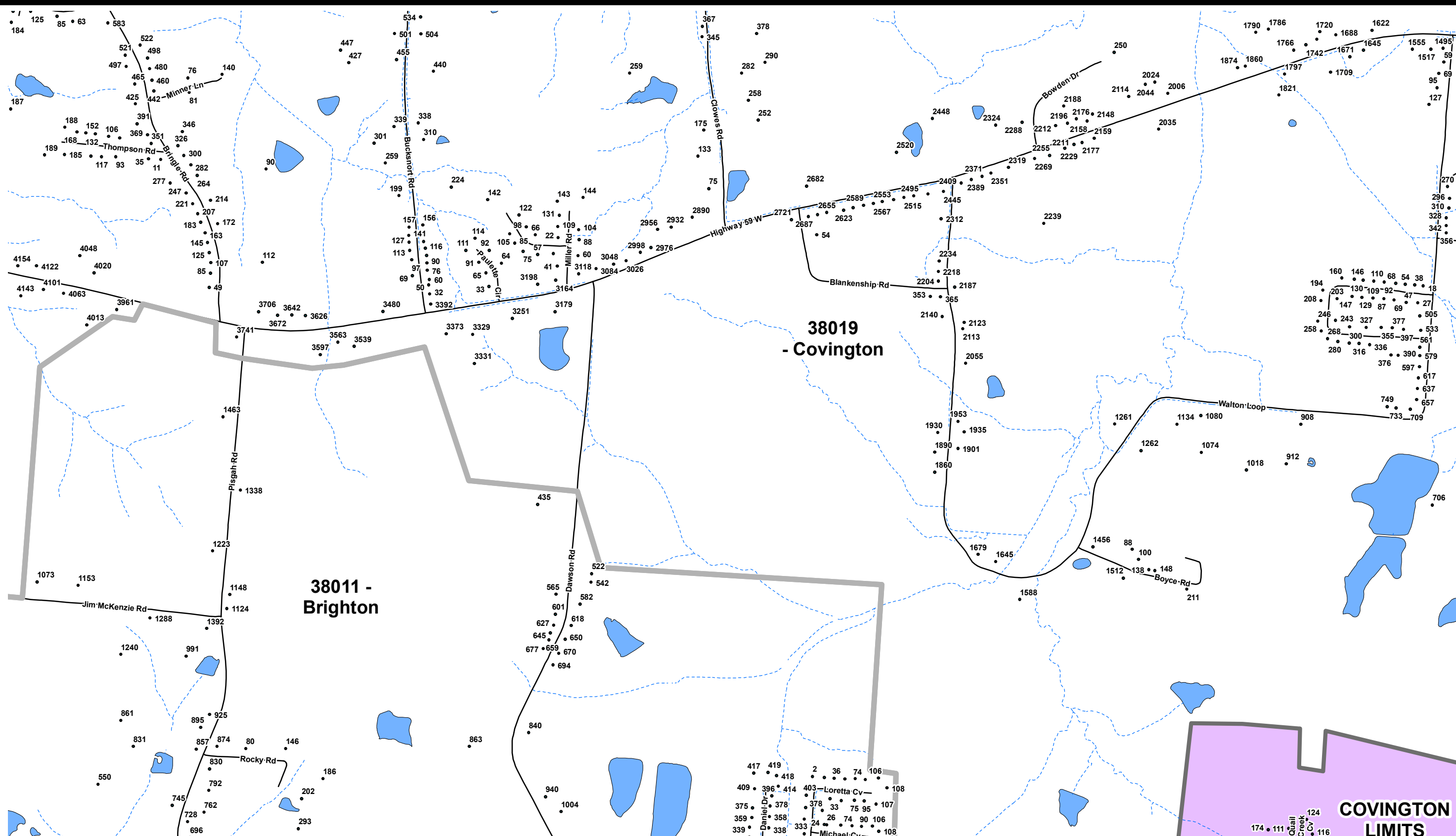
**Map: 039**



**Legend**

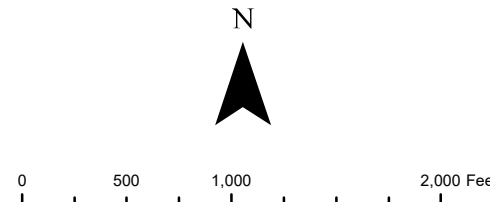
- Addresses
- County Limits
- Zip Code Boundaries
- Roads
- - - - Streams
- Bodies of Water
- Public Land
- City Limits





**TIPTON COUNTY, TN**  
**911 ROAD MAP**  
 Produced by the TCGIS Department

TIPTON COUNTY GIS MAKES NO WARRANTY, EXPRESS OR IMPLIED, NOR ANY GUARANTY AS TO THE CONTENT, SEQUENCE, ACCURACY, TIMELINESS OR COMPLETENESS OF ANY OF THE INFORMATION PROVIDED. TIPTON COUNTY GIS EXPLICITLY DISCLAIMS ALL REPRESENTATIONS AND WARRANTIES. THE READER AGREES TO HOLD HARMLESS TIPTON COUNTY GIS FOR ANY CAUSE OF ACTION AND COSTS ASSOCIATED WITH ANY CAUSES OF ACTION WHICH MAY ARISE AS A CONSEQUENCE OF TIPTON COUNTY GIS PROVIDING THIS INFORMATION. REPRODUCTION OF THIS MAP IS PROHIBITED WITHOUT PERMISSION FROM TIPTON COUNTY GIS.

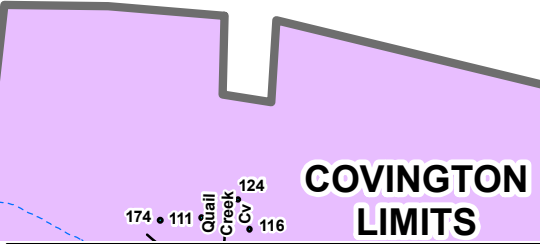


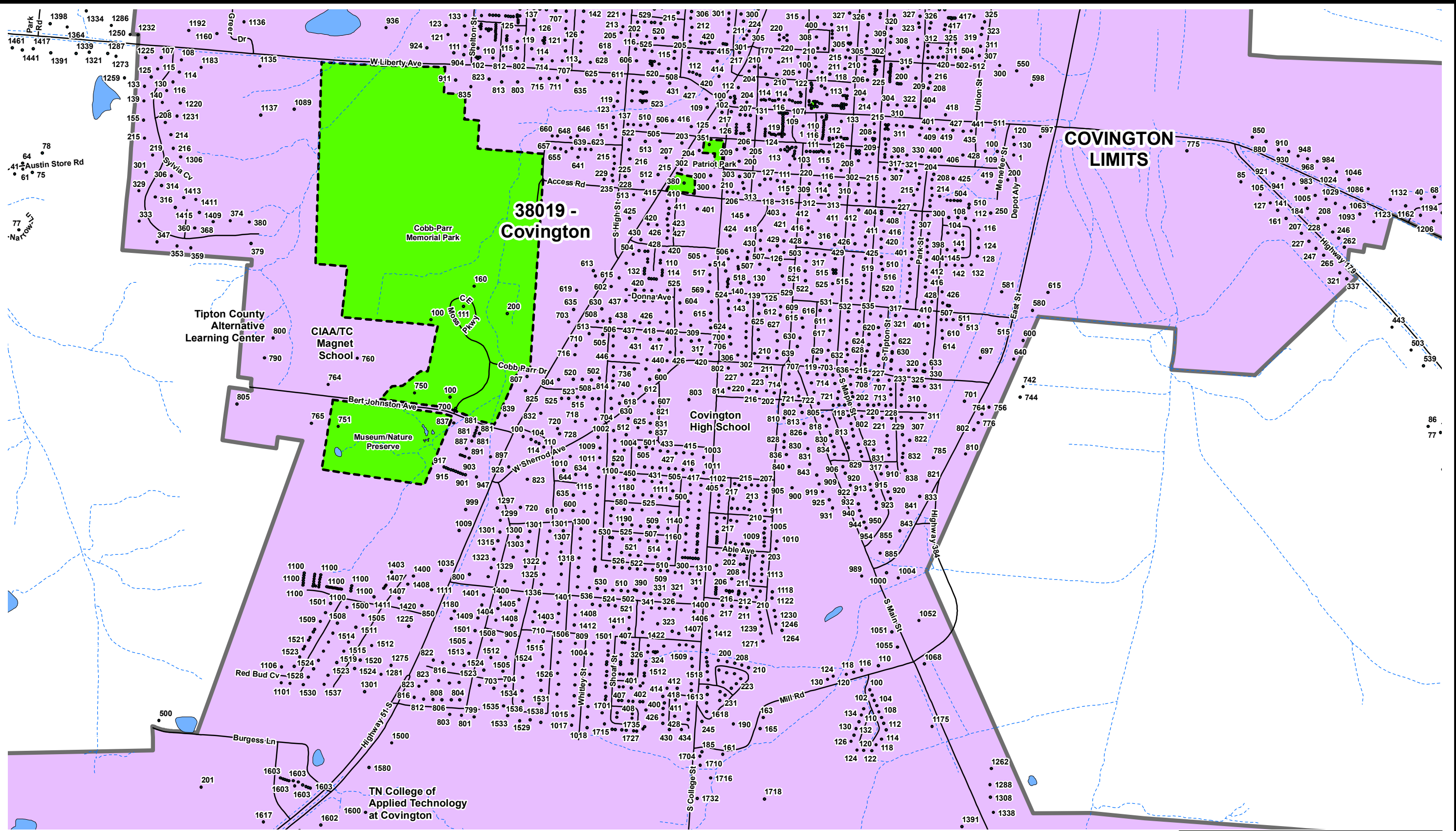
**Map: 040**

Map North **026**  
 Map West **039** **040** **041** Map East  
 Map South **051**

**Legend**

- Addresses
- County Limits
- Zip Code Boundaries
- Roads
- Streams
- Bodies of Water
- Public Land
- City Limits





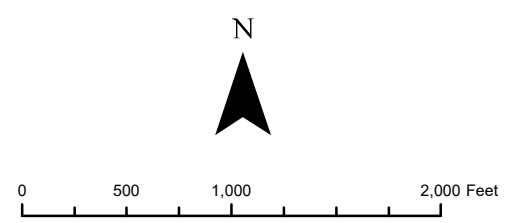
# TIPTON COUNTY, TN

## 911 ROAD MAP

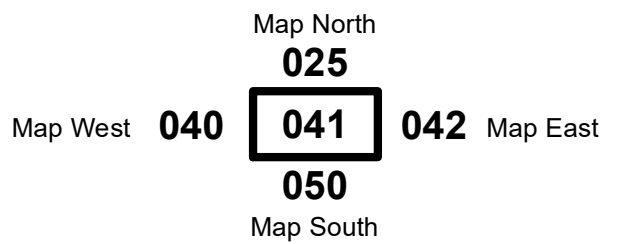
Produced by the TCGIS Department



TIPTON COUNTY GIS MAKES NO WARRANTY, EXPRESS OR IMPLIED, NOR ANY GUARANTY AS TO THE CONTENT, SEQUENCE, ACCURACY, TIMELINESS OR COMPLETENESS OF ANY OF THE INFORMATION PROVIDED. TIPTON COUNTY GIS EXPLICITLY DISCLAIMS ALL REPRESENTATIONS AND WARRANTIES. THE READER AGREES TO HOLD HARMLESS TIPTON COUNTY GIS FOR ANY CAUSE OF ACTION AND COSTS ASSOCIATED WITH ANY CAUSES OF ACTION WHICH MAY ARISE AS A CONSEQUENCE OF TIPTON COUNTY GIS PROVIDING THIS INFORMATION. REPRODUCTION OF THIS MAP IS PROHIBITED WITHOUT PERMISSION FROM TIPTON COUNTY GIS.

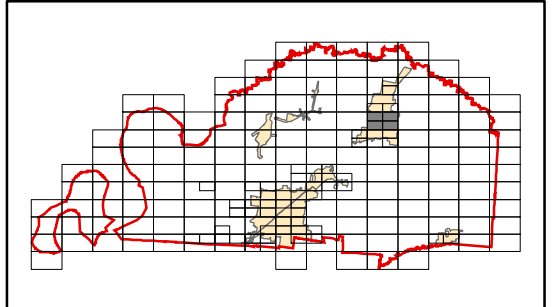


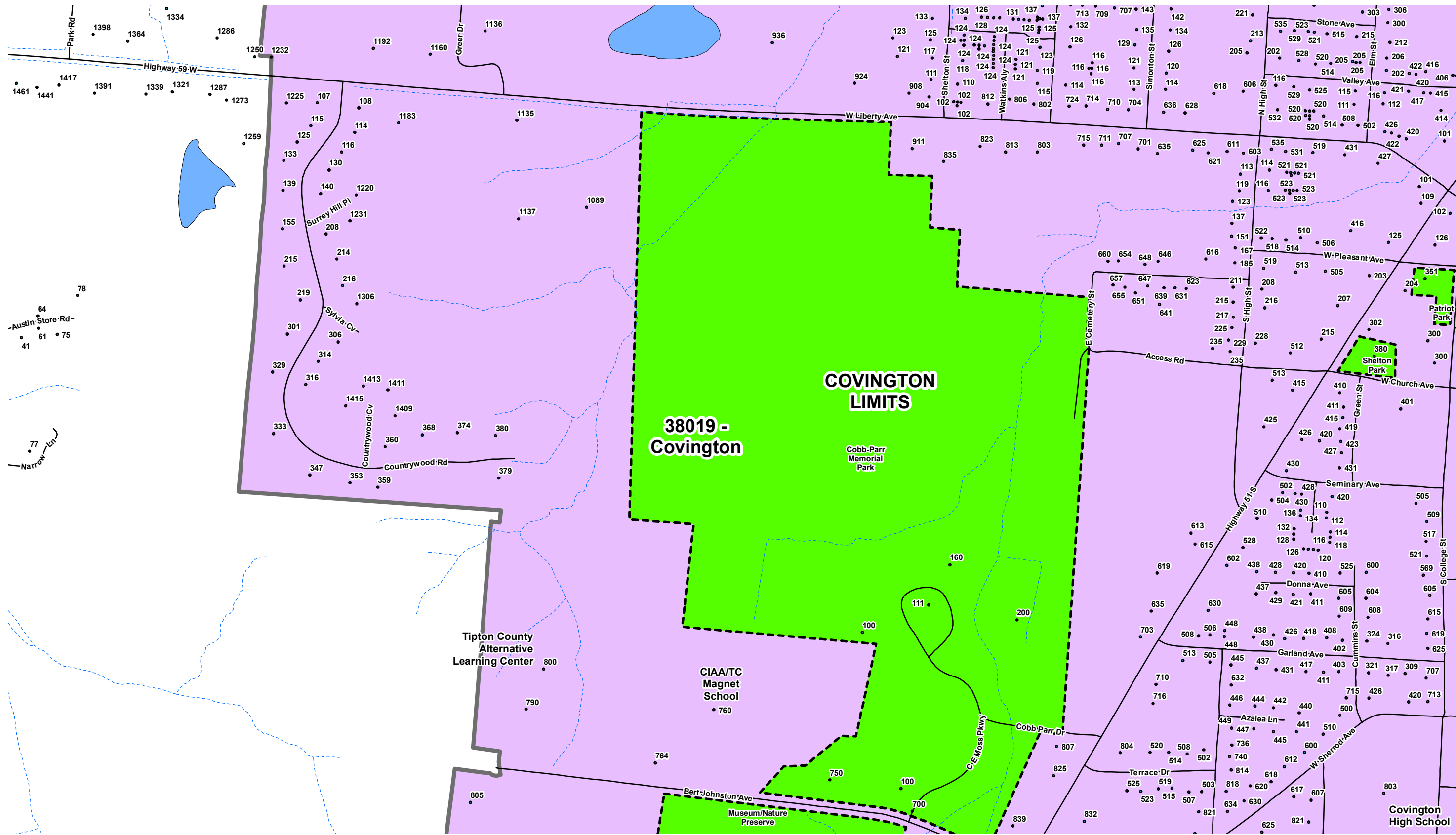
### Map: 041



### Legend

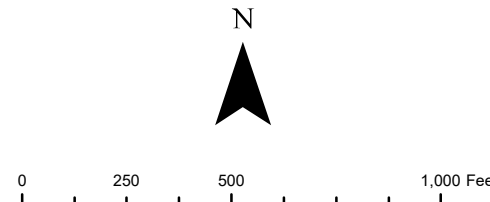
- Addresses
- ▭ County Limits
- ▭ Zip Code Boundaries
- Roads
- - - Streams
- ▭ Bodies of Water
- ▭ Public Land
- ▭ City Limits





**TIPTON COUNTY, TN**  
**911 ROAD MAP**  
 Produced by the TCGIS Department

TIPTON COUNTY GIS MAKES NO WARRANTY, EXPRESS OR IMPLIED, NOR ANY GUARANTY AS TO THE CONTENT, SEQUENCE, ACCURACY, TIMELINESS OR COMPLETENESS OF ANY OF THE INFORMATION PROVIDED. TIPTON COUNTY GIS EXPLICITLY DISCLAIMS ALL REPRESENTATIONS AND WARRANTIES. THE READER AGREES TO HOLD HARMLESS TIPTON COUNTY GIS FOR ANY CAUSE OF ACTION AND COSTS ASSOCIATED WITH ANY CAUSES OF ACTION WHICH MAY ARISE AS A CONSEQUENCE OF TIPTON COUNTY GIS PROVIDING THIS INFORMATION. REPRODUCTION OF THIS MAP IS PROHIBITED WITHOUT PERMISSION FROM TIPTON COUNTY GIS.



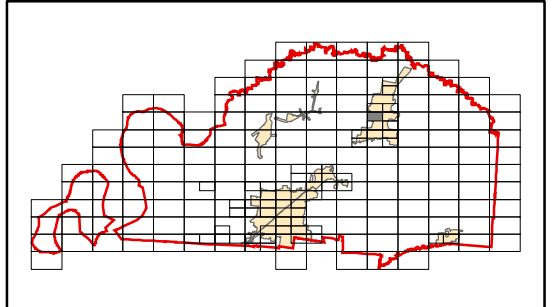
**Map: 041A**

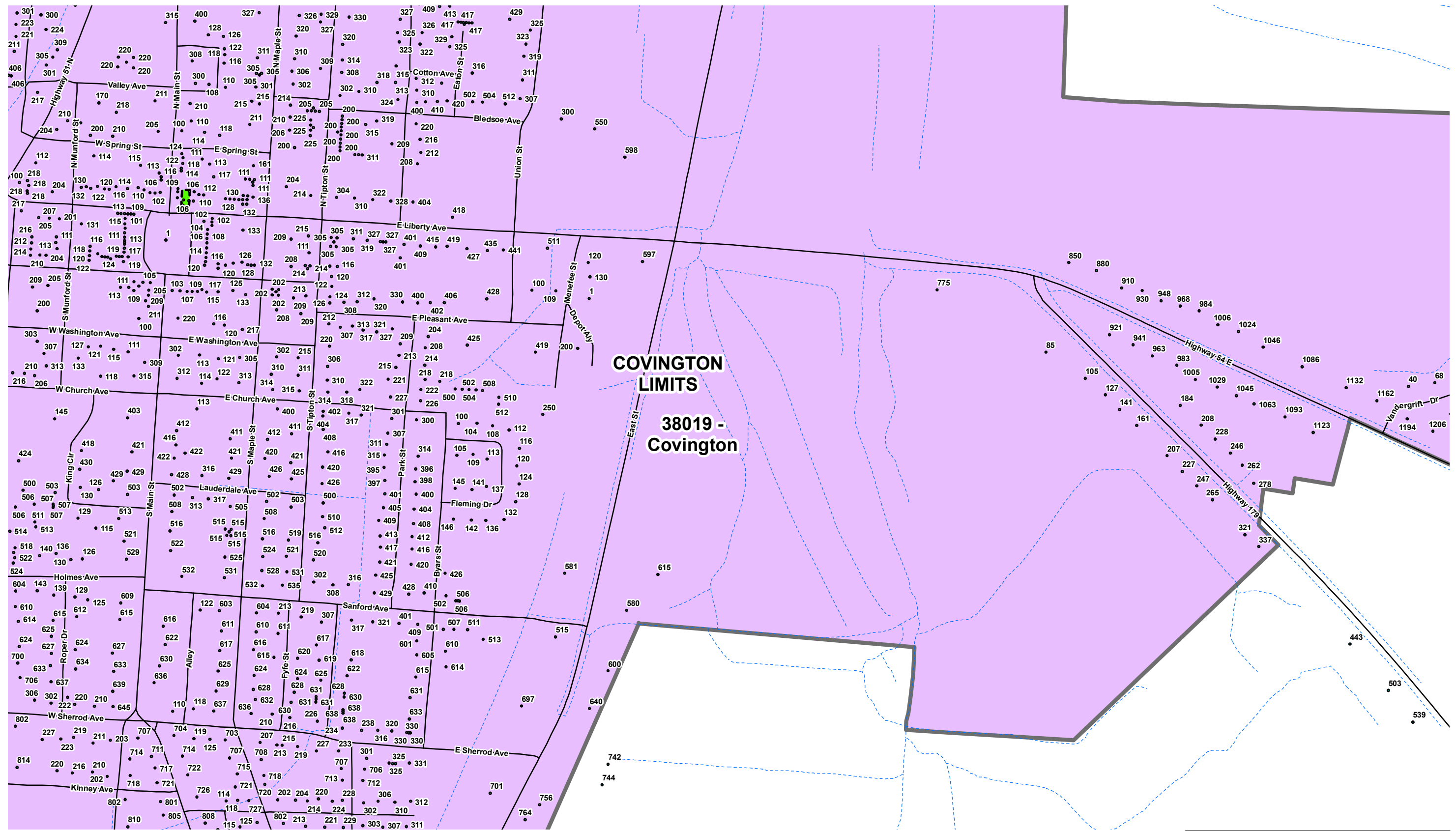
Map North  
**025**  
**041A**  
**050**  
 Map South

Map West **040** **041A** **042** Map East

**Legend**

- Addresses
- ▭ County Limits
- ▭ Zip Code Boundaries
- Roads
- - - Streams
- ▭ Bodies of Water
- ▭ Public Land
- ▭ City Limits





**TIPTON COUNTY, TN**  
**911 ROAD MAP**  
 Produced by the TCGIS Department

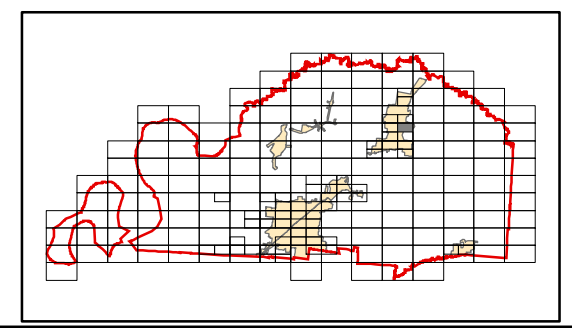
**Map: 041B**

Map North  
**025**  
**041B**  
**050**  
 Map South

Map West **040** **041B** **042** Map East

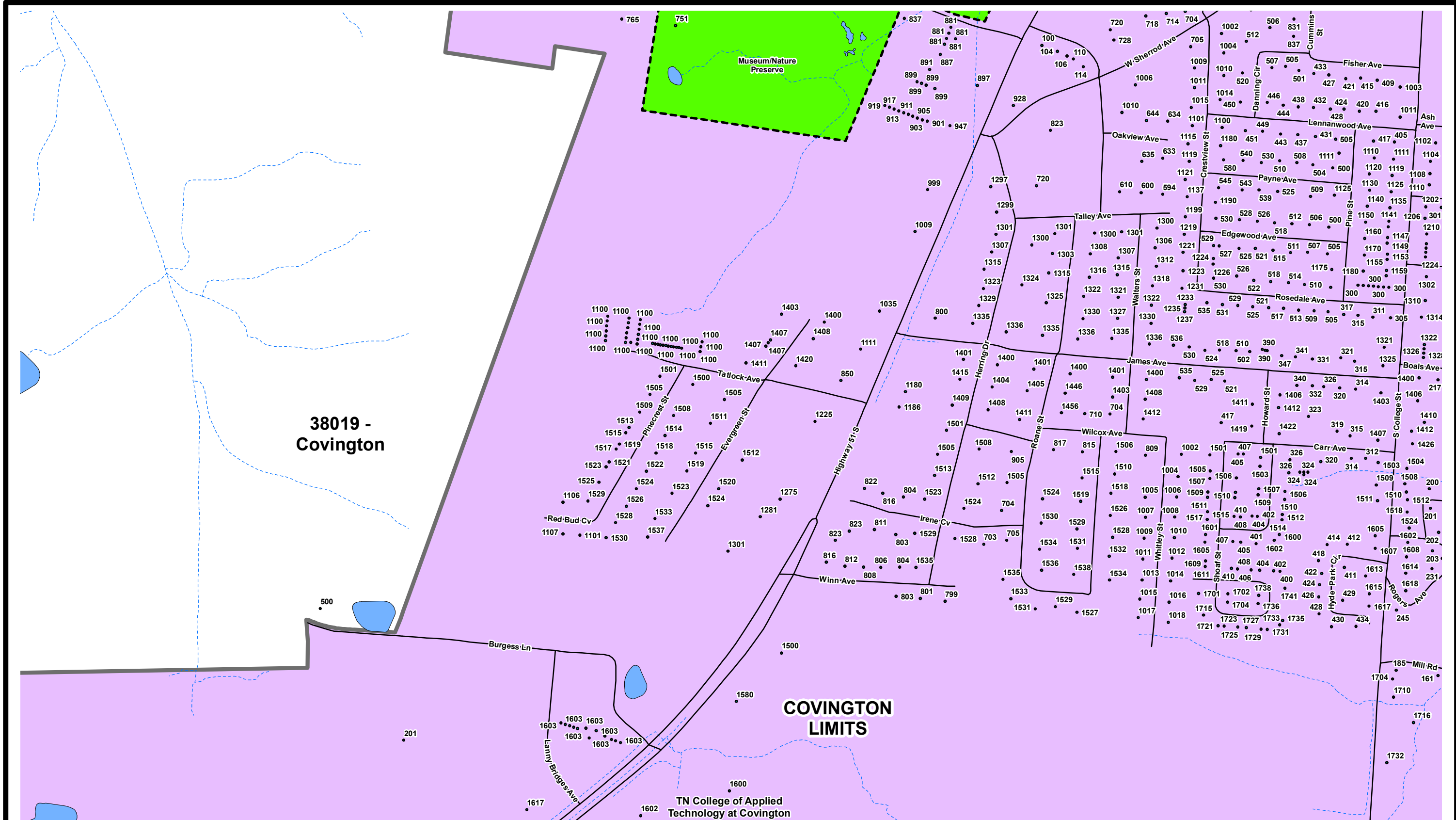
**Legend**

- Addresses
- County Limits
- Zip Code Boundaries
- Roads
- - - - Streams
- Bodies of Water
- Public Land
- City Limits



TIPTON COUNTY GIS MAKES NO WARRANTY, EXPRESS OR IMPLIED, NOR ANY GUARANTY AS TO THE CONTENT, SEQUENCE, ACCURACY, TIMELINESS OR COMPLETENESS OF ANY OF THE INFORMATION PROVIDED. TIPTON COUNTY GIS EXPLICITLY DISCLAIMS ALL REPRESENTATIONS AND WARRANTIES. THE READER AGREES TO HOLD HARMLESS TIPTON COUNTY GIS FOR ANY CAUSE OF ACTION AND COSTS ASSOCIATED WITH ANY CAUSES OF ACTION WHICH MAY ARISE AS A CONSEQUENCE OF TIPTON COUNTY GIS PROVIDING THIS INFORMATION. REPRODUCTION OF THIS MAP IS PROHIBITED WITHOUT PERMISSION FROM TIPTON COUNTY GIS.

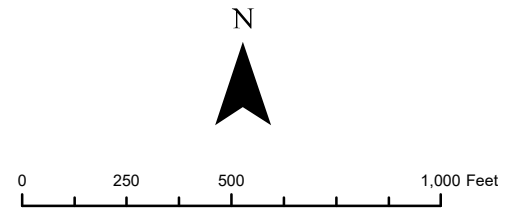




# TIPTON COUNTY, TN 911 ROAD MAP

Produced by the TCGIS Department

TIPTON COUNTY GIS MAKES NO WARRANTY, EXPRESS OR IMPLIED, NOR ANY GUARANTY AS TO THE CONTENT, SEQUENCE, ACCURACY, TIMELINESS OR COMPLETENESS OF ANY OF THE INFORMATION PROVIDED. TIPTON COUNTY GIS EXPLICITLY DISCLAIMS ALL REPRESENTATIONS AND WARRANTIES. THE READER AGREES TO HOLD HARMLESS TIPTON COUNTY GIS FOR ANY CAUSE OF ACTION AND COSTS ASSOCIATED WITH ANY CAUSES OF ACTION WHICH MAY ARISE AS A CONSEQUENCE OF TIPTON COUNTY GIS PROVIDING THIS INFORMATION. REPRODUCTION OF THIS MAP IS PROHIBITED WITHOUT PERMISSION FROM TIPTON COUNTY GIS.



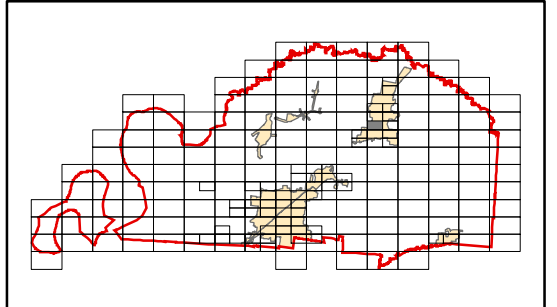
## Map: 041C

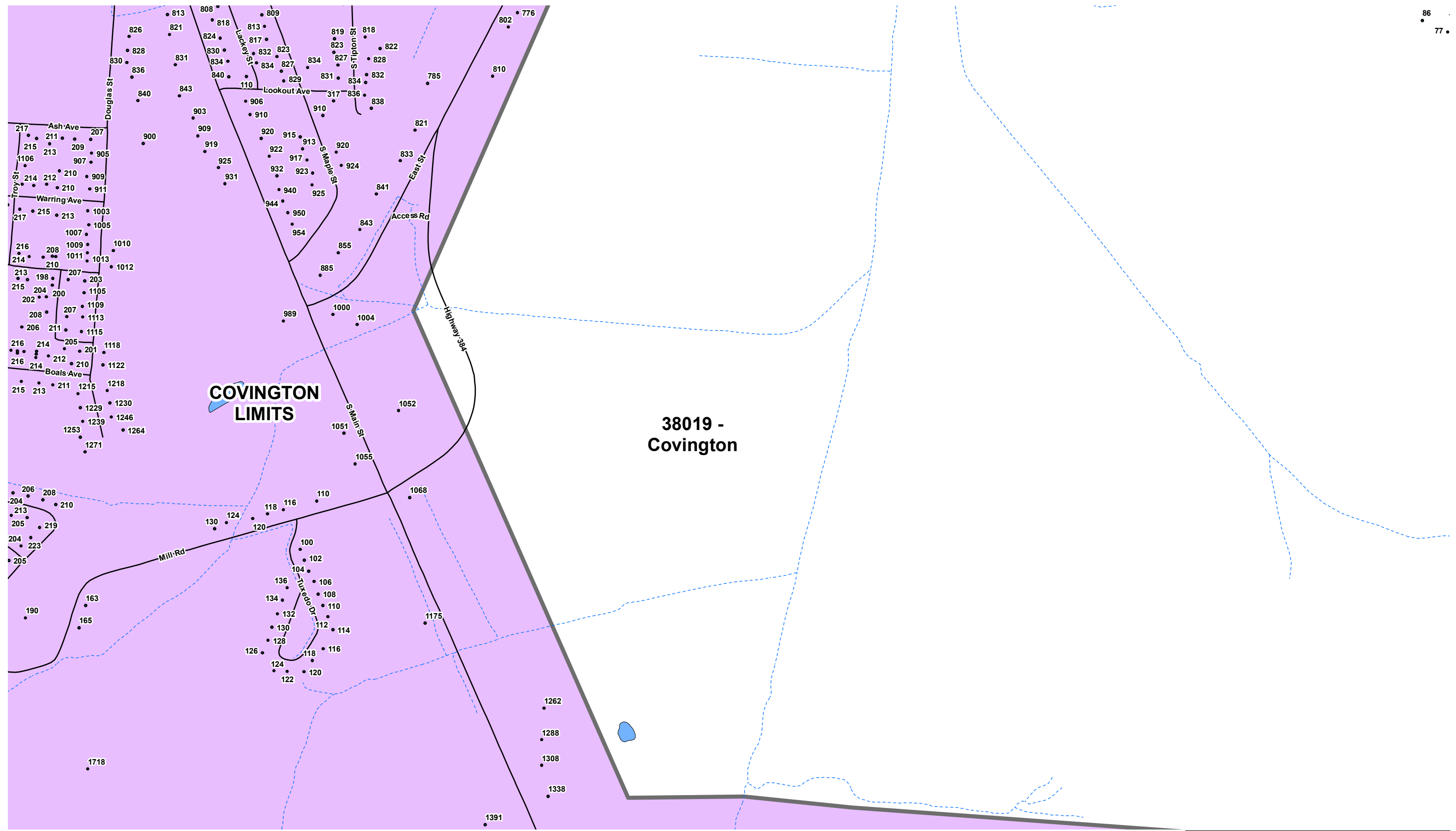
Map North  
**025**  
Map South

Map West **040** **041C** **042** Map East

### Legend

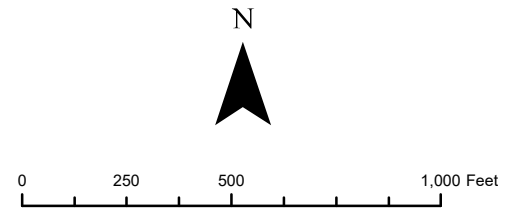
- Addresses
- ▭ County Limits
- ▭ Zip Code Boundaries
- Roads
- - - Streams
- ▭ Bodies of Water
- ▭ Public Land
- ▭ City Limits





**TIPTON COUNTY, TN**  
**911 ROAD MAP**  
 Produced by the TCGIS Department

TIPTON COUNTY GIS MAKES NO WARRANTY, EXPRESS OR IMPLIED, NOR ANY GUARANTY AS TO THE CONTENT, SEQUENCE, ACCURACY, TIMELINESS OR COMPLETENESS OF ANY OF THE INFORMATION PROVIDED. TIPTON COUNTY GIS EXPLICITLY DISCLAIMS ALL REPRESENTATIONS AND WARRANTIES. THE READER AGREES TO HOLD HARMLESS TIPTON COUNTY GIS FOR ANY CAUSE OF ACTION AND COSTS ASSOCIATED WITH ANY CAUSES OF ACTION WHICH MAY ARISE AS A CONSEQUENCE OF TIPTON COUNTY GIS PROVIDING THIS INFORMATION. REPRODUCTION OF THIS MAP IS PROHIBITED WITHOUT PERMISSION FROM TIPTON COUNTY GIS.

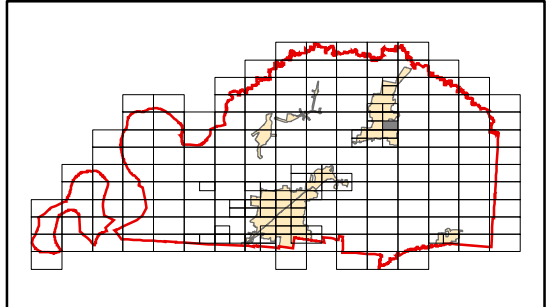


**Map: 041D**

Map North  
**025**  
 Map West **040** **041D** **042** Map East  
**050**  
 Map South

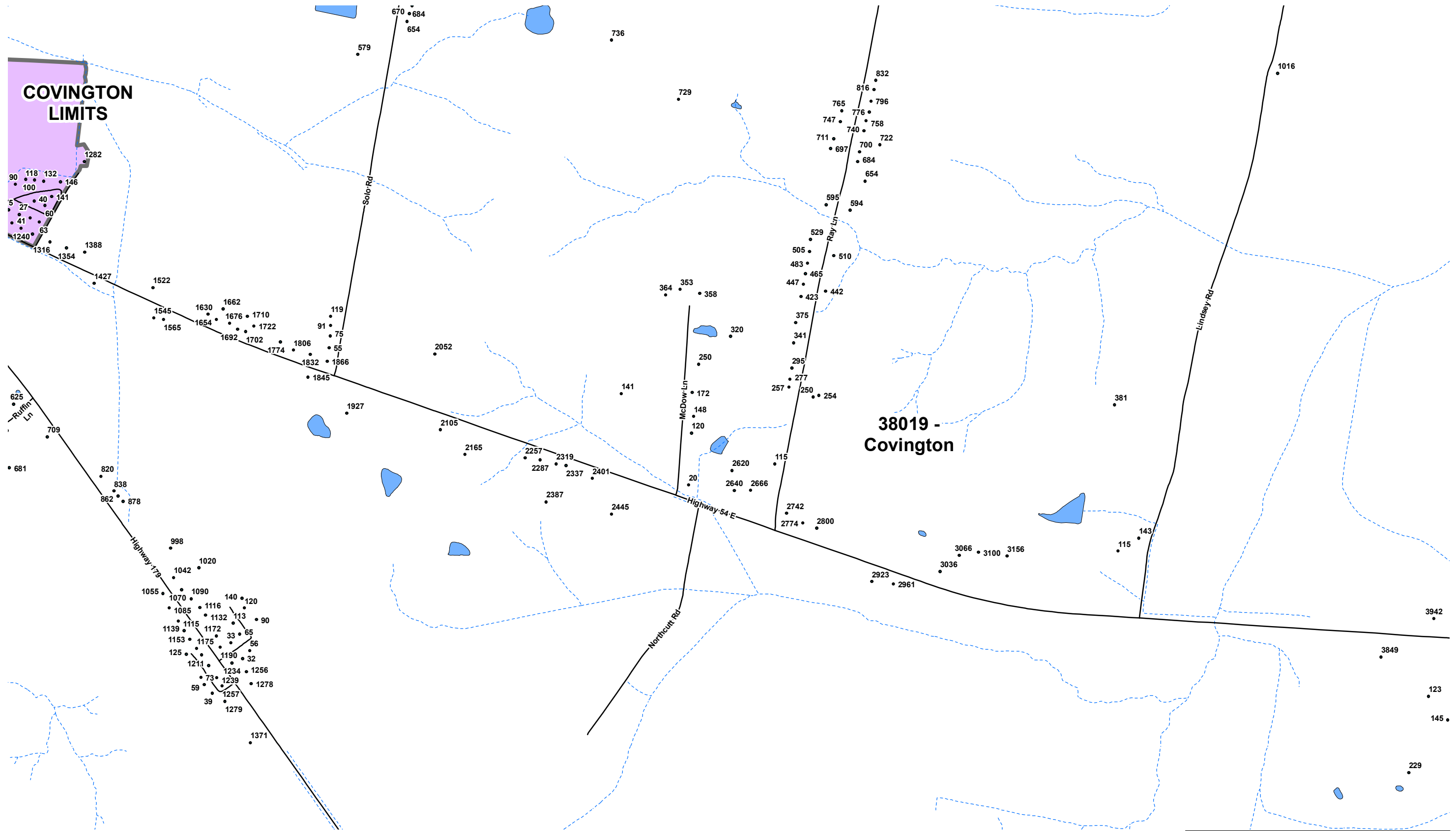
**Legend**

- Addresses
- ▭ County Limits
- ▭ Zip Code Boundaries
- Roads
- - - Streams
- ▭ Bodies of Water
- ▭ Public Land
- ▭ City Limits



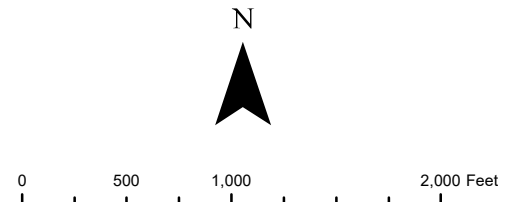
**COVINGTON LIMITS**

**38019 - Covington**

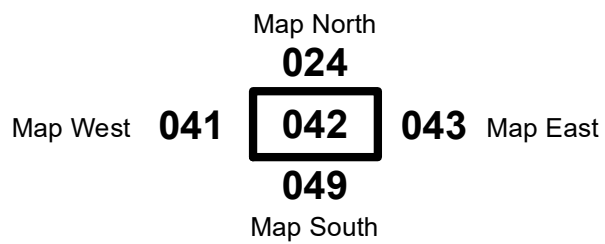


**TIPTON COUNTY, TN**  
**911 ROAD MAP**  
 Produced by the TCGIS Department

TIPTON COUNTY GIS MAKES NO WARRANTY, EXPRESS OR IMPLIED, NOR ANY GUARANTY AS TO THE CONTENT, SEQUENCE, ACCURACY, TIMELINESS OR COMPLETENESS OF ANY OF THE INFORMATION PROVIDED. TIPTON COUNTY GIS EXPLICITLY DISCLAIMS ALL REPRESENTATIONS AND WARRANTIES. THE READER AGREES TO HOLD HARMLESS TIPTON COUNTY GIS FOR ANY CAUSE OF ACTION AND COSTS ASSOCIATED WITH ANY CAUSES OF ACTION WHICH MAY ARISE AS A CONSEQUENCE OF TIPTON COUNTY GIS PROVIDING THIS INFORMATION. REPRODUCTION OF THIS MAP IS PROHIBITED WITHOUT PERMISSION FROM TIPTON COUNTY GIS.

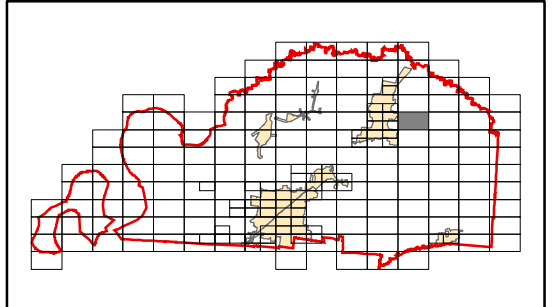


**Map: 042**



**Legend**

- Addresses
- ▭ County Limits
- ▭ Zip Code Boundaries
- Roads
- - - Streams
- ▭ Bodies of Water
- ▭ Public Land
- ▭ City Limits

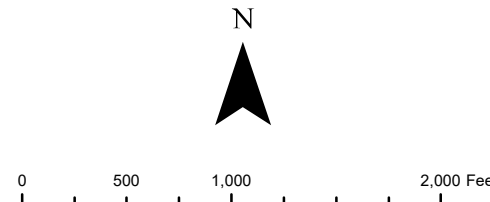




**38019 -  
Covington**

**TIPTON COUNTY, TN  
911 ROAD MAP**  
Produced by the TCGIS Department

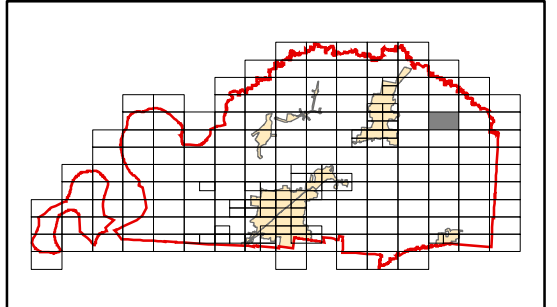
TIPTON COUNTY GIS MAKES NO WARRANTY, EXPRESS OR IMPLIED, NOR ANY GUARANTY AS TO THE CONTENT, SEQUENCE, ACCURACY, TIMELINESS OR COMPLETENESS OF ANY OF THE INFORMATION PROVIDED. TIPTON COUNTY GIS EXPLICITLY DISCLAIMS ALL REPRESENTATIONS AND WARRANTIES. THE READER AGREES TO HOLD HARMLESS TIPTON COUNTY GIS FOR ANY CAUSE OF ACTION AND COSTS ASSOCIATED WITH ANY CAUSES OF ACTION WHICH MAY ARISE AS A CONSEQUENCE OF TIPTON COUNTY GIS PROVIDING THIS INFORMATION. REPRODUCTION OF THIS MAP IS PROHIBITED WITHOUT PERMISSION FROM TIPTON COUNTY GIS.



**Map: 043**  
Map North **023**  
Map West **042** **043** **044** Map East  
**048**  
Map South

**Legend**

- Addresses
- ▭ County Limits
- ▭ Zip Code Boundaries
- Roads
- - - Streams
- ▭ Bodies of Water
- ▭ Public Land
- ▭ City Limits




# TIPTON COUNTY, TN 911 ROAD MAP

Produced by the TCGIS Department



TIPTON COUNTY GIS MAKES NO WARRANTY, EXPRESS OR IMPLIED, NOR ANY GUARANTY AS TO THE CONTENT, SEQUENCE, ACCURACY, TIMELINESS OR COMPLETENESS OF ANY OF THE INFORMATION PROVIDED. TIPTON COUNTY GIS EXPLICITLY DISCLAIMS ALL REPRESENTATIONS AND WARRANTIES. THE READER AGREES TO HOLD HARMLESS TIPTON COUNTY GIS FOR ANY CAUSE OF ACTION AND COSTS ASSOCIATED WITH ANY CAUSES OF ACTION WHICH MAY ARISE AS A CONSEQUENCE OF TIPTON COUNTY GIS PROVIDING THIS INFORMATION. REPRODUCTION OF THIS MAP IS PROHIBITED WITHOUT PERMISSION FROM TIPTON COUNTY GIS.



## Map: 044

Map North

**022**

**044**

**047**

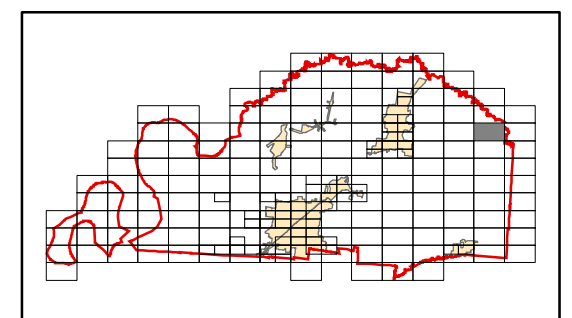
Map South

Map West **043**

**045** Map East

### Legend

- Addresses
- County Limits
- Zip Code Boundaries
- Roads
- Streams
- Bodies of Water
- Public Land
- City Limits



Highway 54W

38019 -  
Covington

HAYWOOD CO.

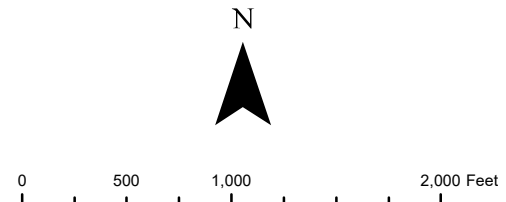
Van Buren Rd

# TIPTON COUNTY, TN 911 ROAD MAP

Produced by the TCGIS Department



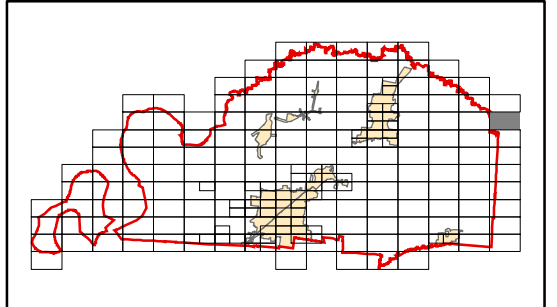
TIPTON COUNTY GIS MAKES NO WARRANTY, EXPRESS OR IMPLIED, NOR ANY GUARANTY AS TO THE CONTENT, SEQUENCE, ACCURACY, TIMELINESS OR COMPLETENESS OF ANY OF THE INFORMATION PROVIDED. TIPTON COUNTY GIS EXPLICITLY DISCLAIMS ALL REPRESENTATIONS AND WARRANTIES. THE READER AGREES TO HOLD HARMLESS TIPTON COUNTY GIS FOR ANY CAUSE OF ACTION AND COSTS ASSOCIATED WITH ANY CAUSES OF ACTION WHICH MAY ARISE AS A CONSEQUENCE OF TIPTON COUNTY GIS PROVIDING THIS INFORMATION. REPRODUCTION OF THIS MAP IS PROHIBITED WITHOUT PERMISSION FROM TIPTON COUNTY GIS.

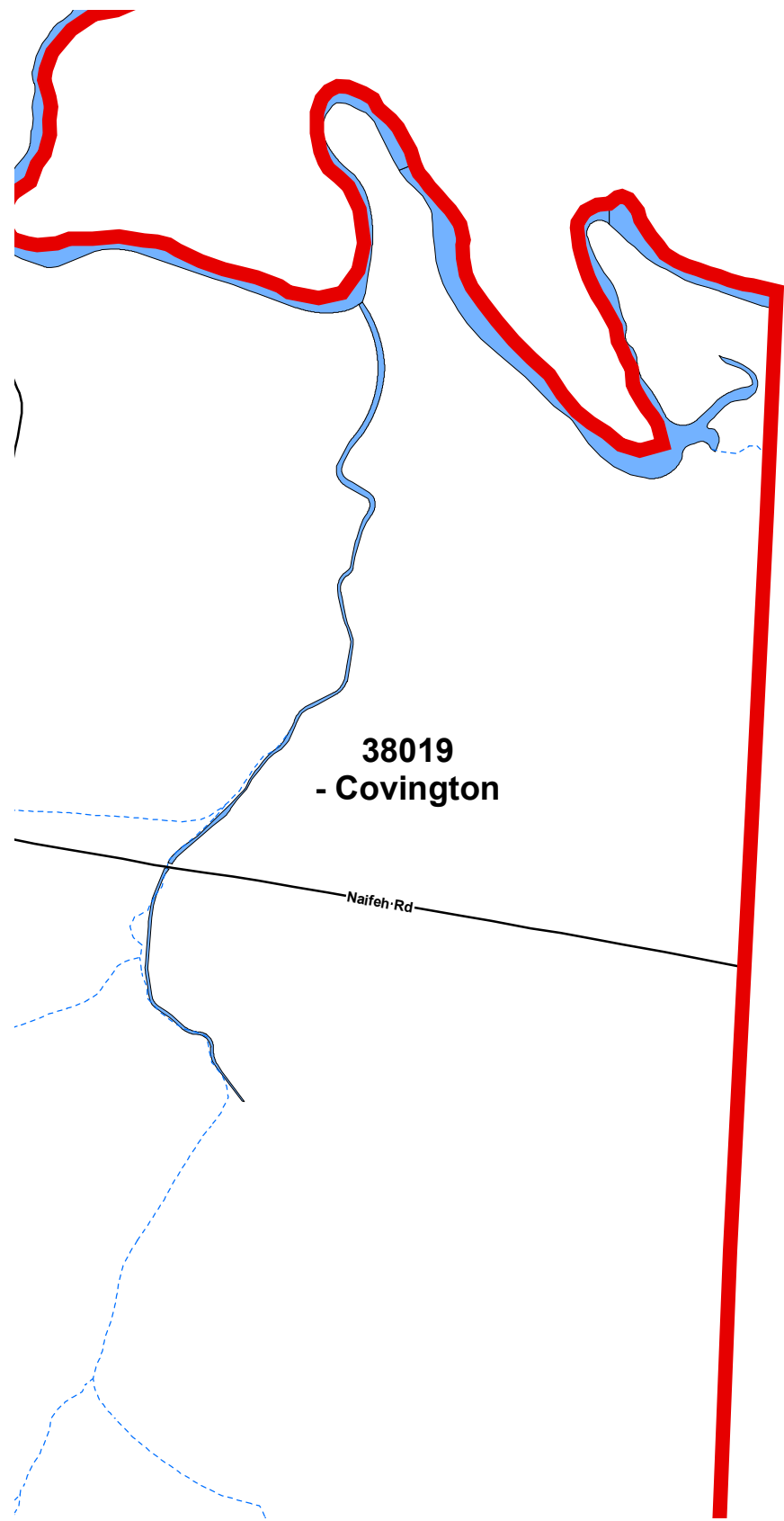


Map: 045  
Map North 156  
Map West 044 **045**  
Map South 046

### Legend

- Addresses
- ▭ County Limits
- ▭ Zip Code Boundaries
- Roads
- - - Streams
- ▭ Bodies of Water
- ▭ Public Land
- ▭ City Limits





**38019  
- Covington**

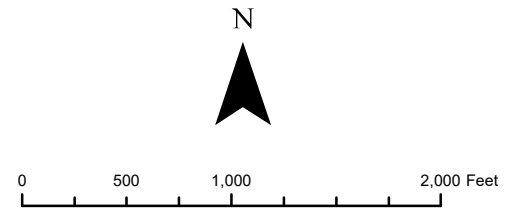
Naifeh Rd

HAYWOOD CO.

**TIPTON COUNTY, TN  
911 ROAD MAP**  
Produced by the TCGIS Department



TIPTON COUNTY GIS MAKES NO WARRANTY, EXPRESS OR IMPLIED, NOR ANY GUARANTY AS TO THE CONTENT, SEQUENCE, ACCURACY, TIMELINESS OR COMPLETENESS OF ANY OF THE INFORMATION PROVIDED. TIPTON COUNTY GIS EXPLICITLY DISCLAIMS ALL REPRESENTATIONS AND WARRANTIES. THE READER AGREES TO HOLD HARMLESS TIPTON COUNTY GIS FOR ANY CAUSE OF ACTION AND COSTS ASSOCIATED WITH ANY CAUSES OF ACTION WHICH MAY ARISE AS A CONSEQUENCE OF TIPTON COUNTY GIS PROVIDING THIS INFORMATION. REPRODUCTION OF THIS MAP IS PROHIBITED WITHOUT PERMISSION FROM TIPTON COUNTY GIS.



**Map: 046**

Map North  
**045**  
**046**  
**073**  
Map South

- Legend**
- Addresses
  - ▭ County Limits
  - ▭ Zip Code Boundaries
  - Roads
  - - - Streams
  - ▭ Bodies of Water
  - ▭ Public Land
  - ▭ City Limits





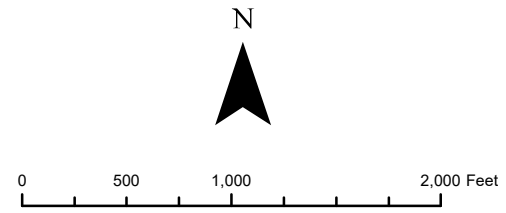
**38019  
- Covington**

**TIPTON COUNTY, TN  
911 ROAD MAP**

Produced by the TCGIS Department



TIPTON COUNTY GIS MAKES NO WARRANTY, EXPRESS OR IMPLIED, NOR ANY GUARANTY AS TO THE CONTENT, SEQUENCE, ACCURACY, TIMELINESS OR COMPLETENESS OF ANY OF THE INFORMATION PROVIDED. TIPTON COUNTY GIS EXPLICITLY DISCLAIMS ALL REPRESENTATIONS AND WARRANTIES. THE READER AGREES TO HOLD HARMLESS TIPTON COUNTY GIS FOR ANY CAUSE OF ACTION AND COSTS ASSOCIATED WITH ANY CAUSES OF ACTION WHICH MAY ARISE AS A CONSEQUENCE OF TIPTON COUNTY GIS PROVIDING THIS INFORMATION. REPRODUCTION OF THIS MAP IS PROHIBITED WITHOUT PERMISSION FROM TIPTON COUNTY GIS.

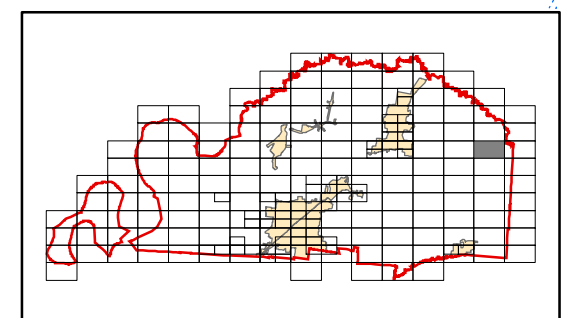


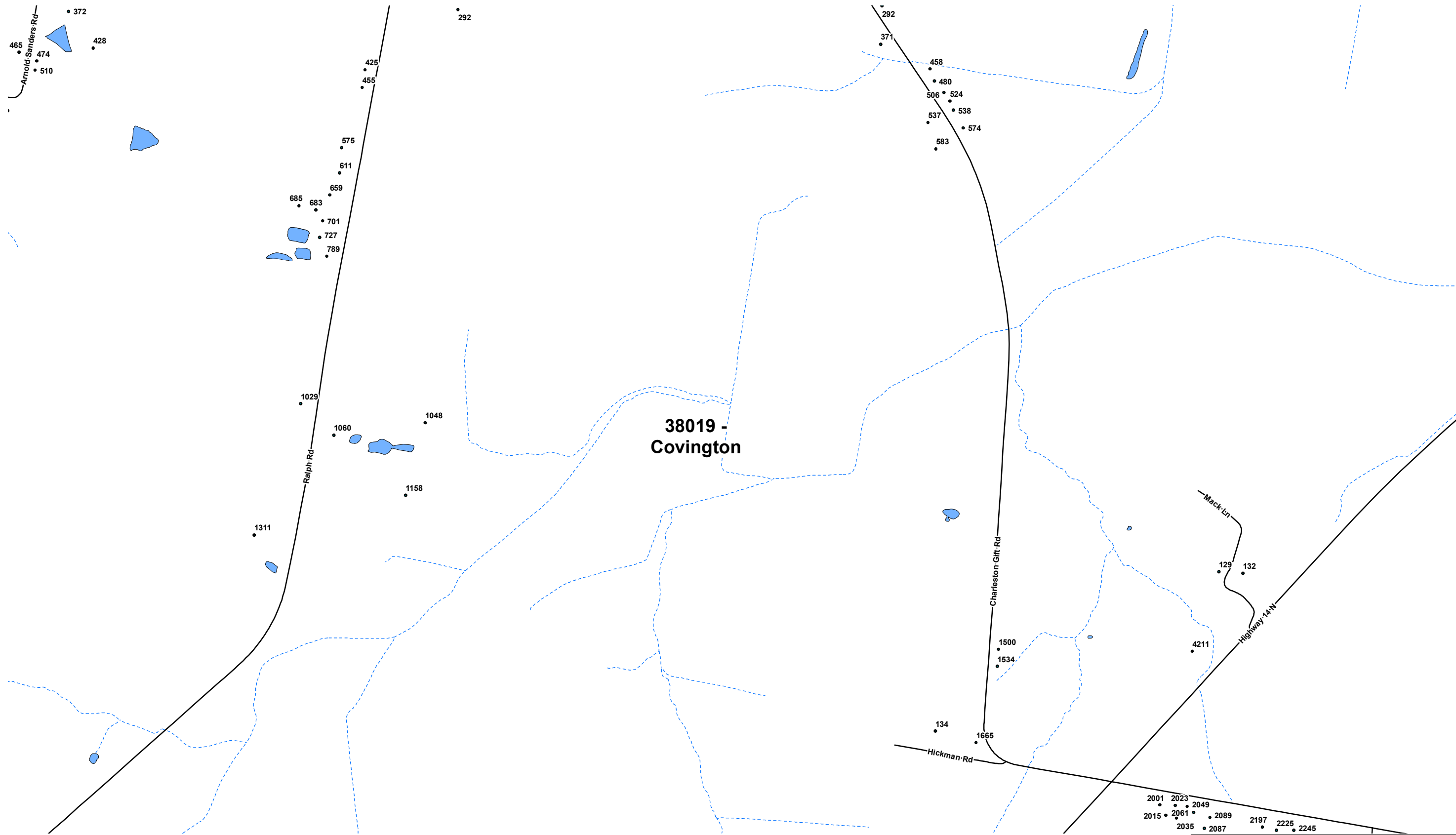
**Map: 047**

Map North  
**044**  
Map West **048** **047** **046** Map East  
**072**  
Map South

**Legend**

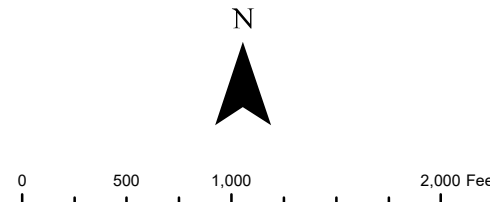
- Addresses
- County Limits
- Zip Code Boundaries
- Roads
- - - Streams
- Bodies of Water
- Public Land
- City Limits





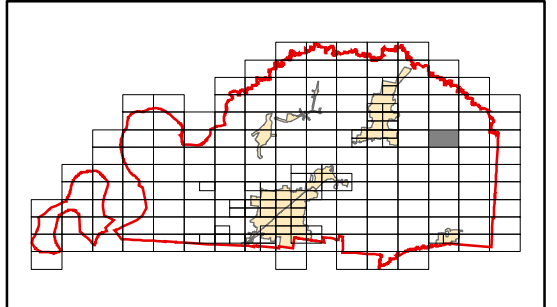
**TIPTON COUNTY, TN**  
**911 ROAD MAP**  
 Produced by the TCGIS Department

TIPTON COUNTY GIS MAKES NO WARRANTY, EXPRESS OR IMPLIED, NOR ANY GUARANTY AS TO THE CONTENT, SEQUENCE, ACCURACY, TIMELINESS OR COMPLETENESS OF ANY OF THE INFORMATION PROVIDED. TIPTON COUNTY GIS EXPLICITLY DISCLAIMS ALL REPRESENTATIONS AND WARRANTIES. THE READER AGREES TO HOLD HARMLESS TIPTON COUNTY GIS FOR ANY CAUSE OF ACTION AND COSTS ASSOCIATED WITH ANY CAUSES OF ACTION WHICH MAY ARISE AS A CONSEQUENCE OF TIPTON COUNTY GIS PROVIDING THIS INFORMATION. REPRODUCTION OF THIS MAP IS PROHIBITED WITHOUT PERMISSION FROM TIPTON COUNTY GIS.

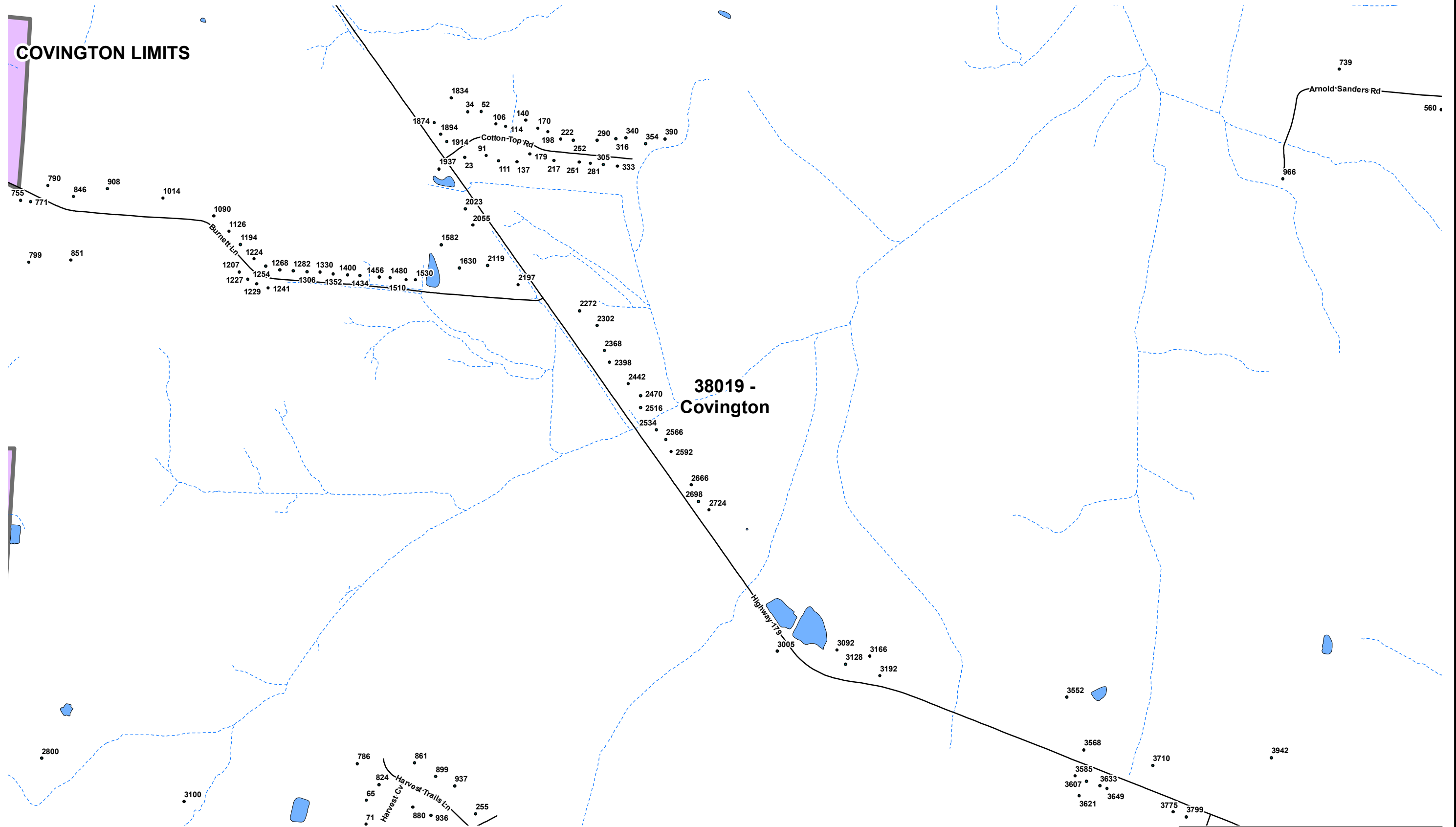


**Map: 048**  
 Map North **043**  
 Map West **049** **048** **047** Map East  
 Map South **071**

- Legend**
- Addresses
  - ▭ County Limits
  - ▭ Zip Code Boundaries
  - Roads
  - - - Streams
  - ▭ Bodies of Water
  - ▭ Public Land
  - ▭ City Limits



# COVINGTON LIMITS



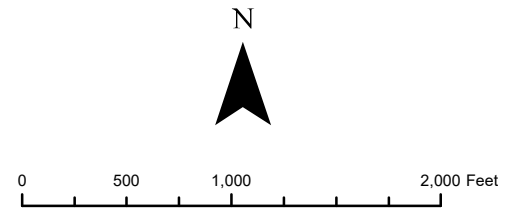
38019 -  
Covington

## TIPTON COUNTY, TN 911 ROAD MAP

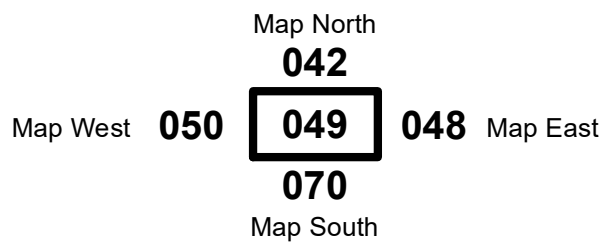
Produced by the TCGIS Department



TIPTON COUNTY GIS MAKES NO WARRANTY, EXPRESS OR IMPLIED, NOR ANY GUARANTY AS TO THE CONTENT, SEQUENCE, ACCURACY, TIMELINESS OR COMPLETENESS OF ANY OF THE INFORMATION PROVIDED. TIPTON COUNTY GIS EXPLICITLY DISCLAIMS ALL REPRESENTATIONS AND WARRANTIES. THE READER AGREES TO HOLD HARMLESS TIPTON COUNTY GIS FOR ANY CAUSE OF ACTION AND COSTS ASSOCIATED WITH ANY CAUSES OF ACTION WHICH MAY ARISE AS A CONSEQUENCE OF TIPTON COUNTY GIS PROVIDING THIS INFORMATION. REPRODUCTION OF THIS MAP IS PROHIBITED WITHOUT PERMISSION FROM TIPTON COUNTY GIS.

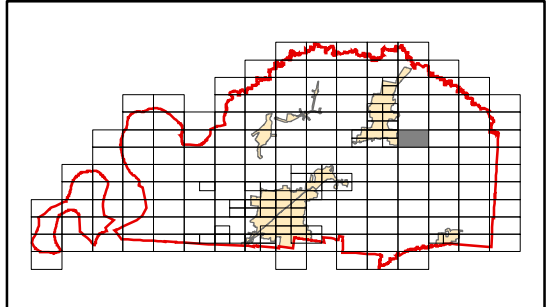


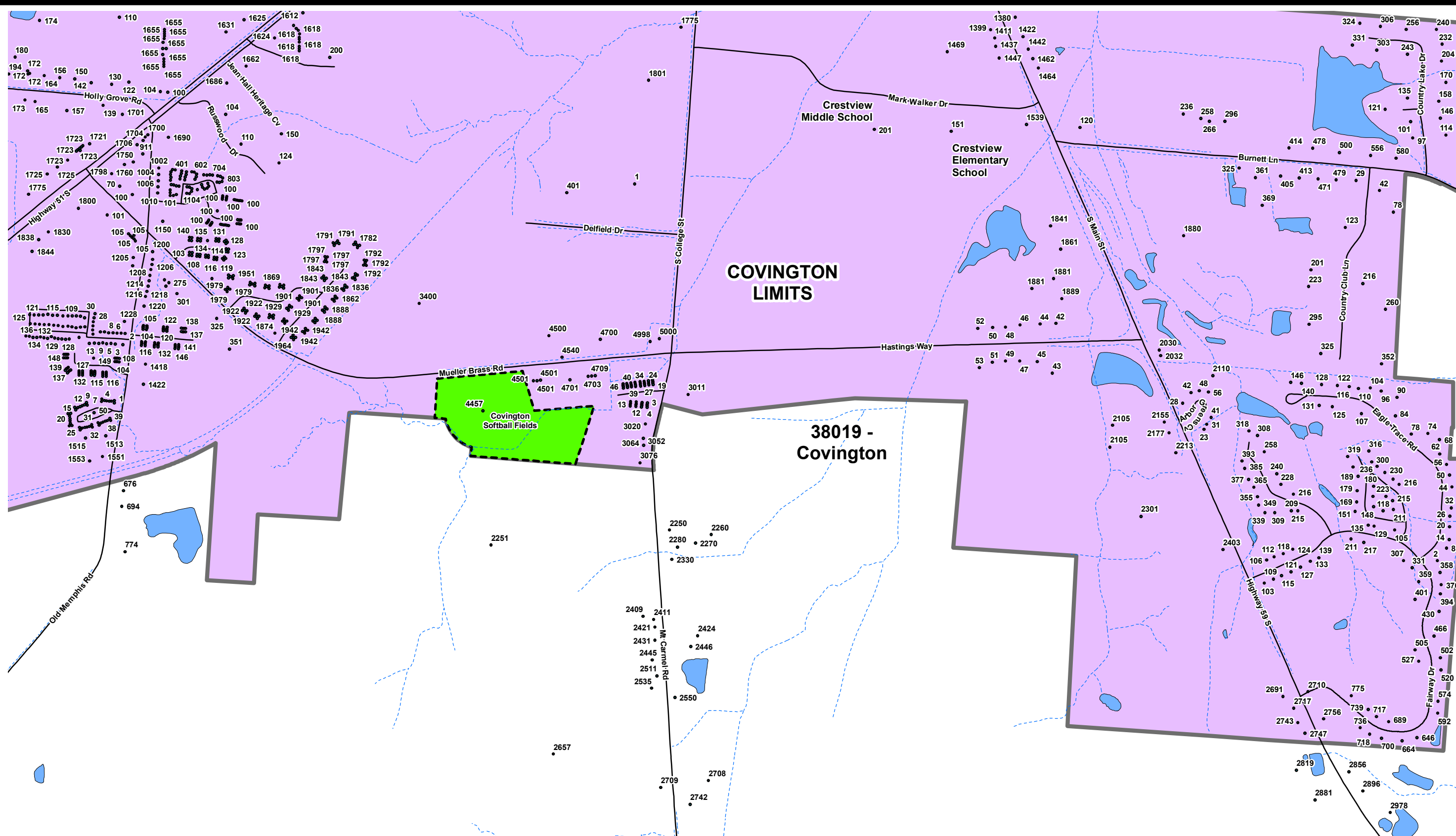
### Map: 049



### Legend

- Addresses
- County Limits
- Zip Code Boundaries
- Roads
- Streams
- Bodies of Water
- Public Land
- City Limits



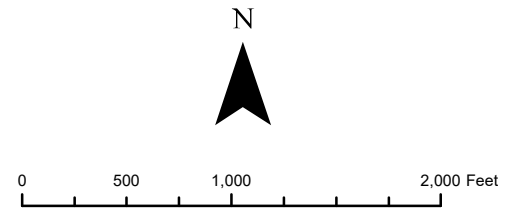


# TIPTON COUNTY, TN 911 ROAD MAP

Produced by the TCGIS Department



TIPTON COUNTY GIS MAKES NO WARRANTY, EXPRESS OR IMPLIED, NOR ANY GUARANTY AS TO THE CONTENT, SEQUENCE, ACCURACY, TIMELINESS OR COMPLETENESS OF ANY OF THE INFORMATION PROVIDED. TIPTON COUNTY GIS EXPLICITLY DISCLAIMS ALL REPRESENTATIONS AND WARRANTIES. THE READER AGREES TO HOLD HARMLESS TIPTON COUNTY GIS FOR ANY CAUSE OF ACTION AND COSTS ASSOCIATED WITH ANY CAUSES OF ACTION WHICH MAY ARISE AS A CONSEQUENCE OF TIPTON COUNTY GIS PROVIDING THIS INFORMATION. REPRODUCTION OF THIS MAP IS PROHIBITED WITHOUT PERMISSION FROM TIPTON COUNTY GIS.



## Map: 050

Map North

**041**

**050**

**069**

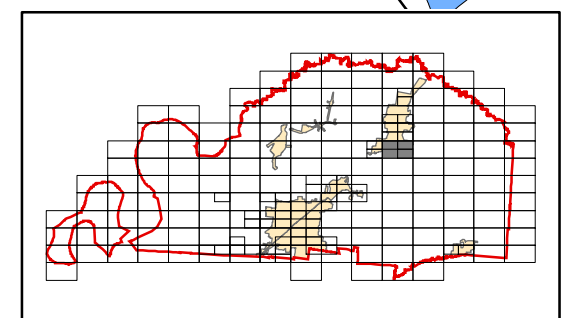
Map South

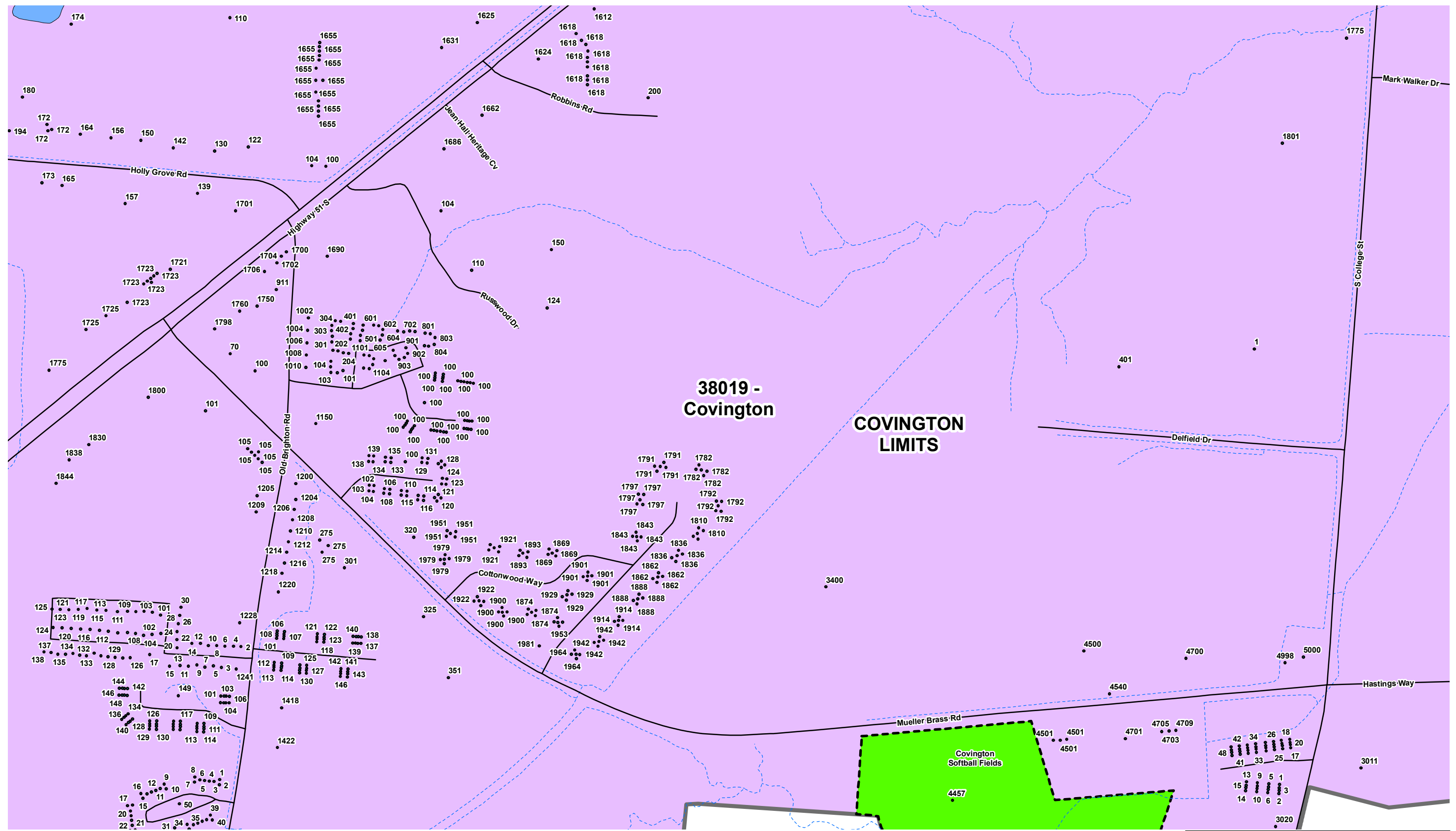
Map West **051**

**049** Map East

### Legend

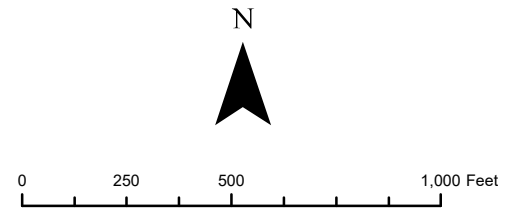
- Addresses
- ▭ County Limits
- ▭ Zip Code Boundaries
- Roads
- - - Streams
- ▭ Bodies of Water
- ▭ Public Land
- ▭ City Limits





**TIPTON COUNTY, TN**  
**911 ROAD MAP**  
 Produced by the TCGIS Department

TIPTON COUNTY GIS MAKES NO WARRANTY, EXPRESS OR IMPLIED, NOR ANY GUARANTY AS TO THE CONTENT, SEQUENCE, ACCURACY, TIMELINESS OR COMPLETENESS OF ANY OF THE INFORMATION PROVIDED. TIPTON COUNTY GIS EXPLICITLY DISCLAIMS ALL REPRESENTATIONS AND WARRANTIES. THE USER AGREES TO HOLD HARMLESS TIPTON COUNTY GIS FOR ANY CAUSE OF ACTION AND COSTS ASSOCIATED WITH ANY CAUSES OF ACTION WHICH MAY ARISE AS A CONSEQUENCE OF TIPTON COUNTY GIS PROVIDING THIS INFORMATION. REPRODUCTION OF THIS MAP IS PROHIBITED WITHOUT PERMISSION FROM TIPTON COUNTY GIS.



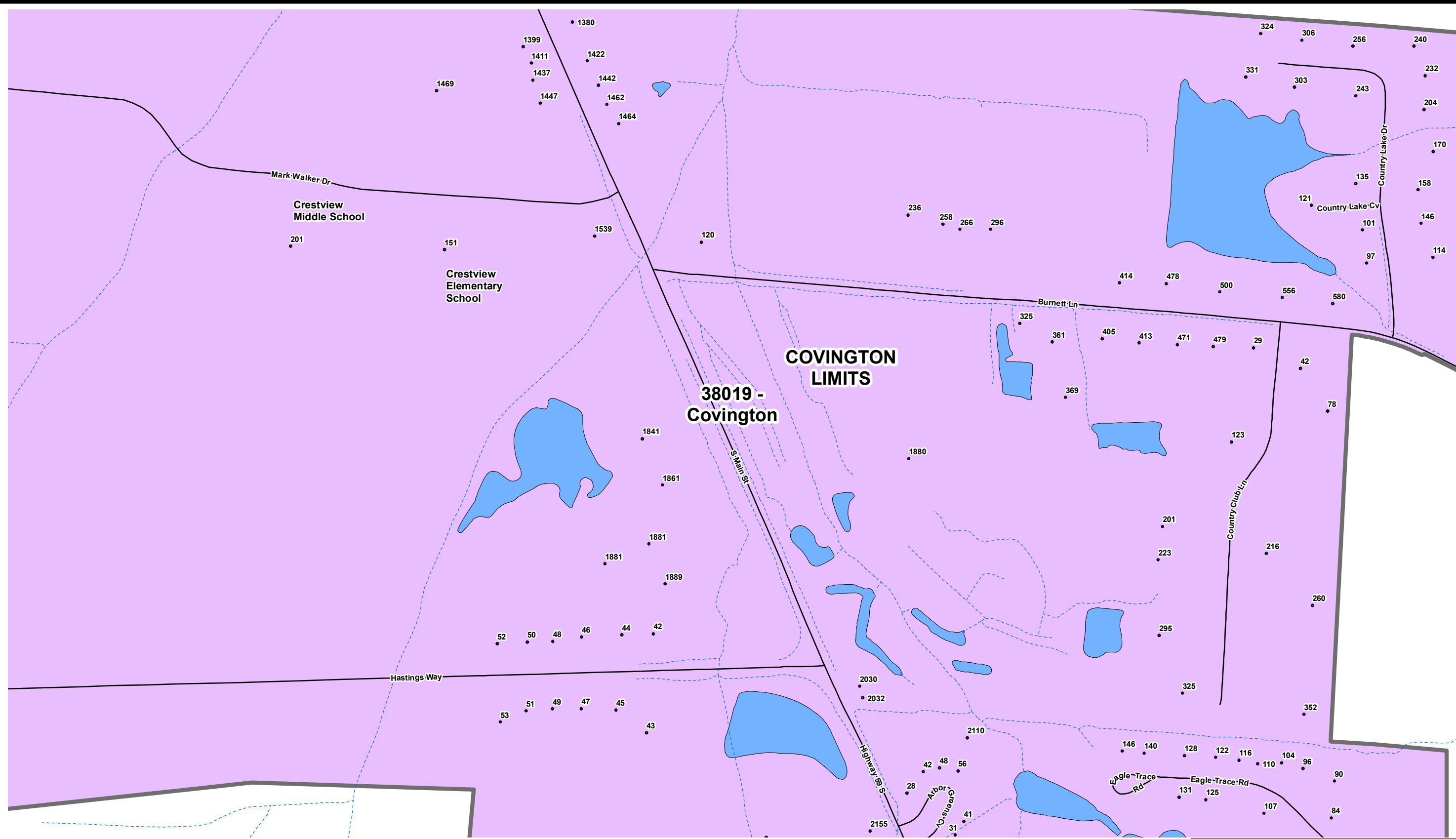
**Map: 050A**

Map North  
**041**  
 Map West **051** **050A** **049** Map East  
**069**  
 Map South

**Legend**

- Addresses
- ▭ County Limits
- ▭ Zip Code Boundaries
- Roads
- - - Streams
- ▭ Bodies of Water
- ▭ Public Land
- ▭ City Limits



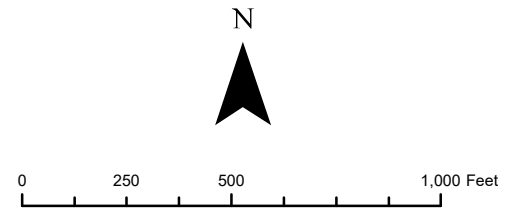


**COVINGTON LIMITS**  
**38019 - Covington**

**TIPTON COUNTY, TN**  
**911 ROAD MAP**  
 Produced by the TCGIS Department



TIPTON COUNTY GIS MAKES NO WARRANTY, EXPRESS OR IMPLIED, NOR ANY GUARANTY AS TO THE CONTENT, SEQUENCE, ACCURACY, TIMELINESS OR COMPLETENESS OF ANY OF THE INFORMATION PROVIDED. TIPTON COUNTY GIS EXPLICITLY DISCLAIMS ALL REPRESENTATIONS AND WARRANTIES. THE READER AGREES TO HOLD HARMLESS TIPTON COUNTY GIS FOR ANY CAUSE OF ACTION AND COSTS ASSOCIATED WITH ANY CAUSES OF ACTION WHICH MAY ARISE AS A CONSEQUENCE OF TIPTON COUNTY GIS PROVIDING THIS INFORMATION. REPRODUCTION OF THIS MAP IS PROHIBITED WITHOUT PERMISSION FROM TIPTON COUNTY GIS.

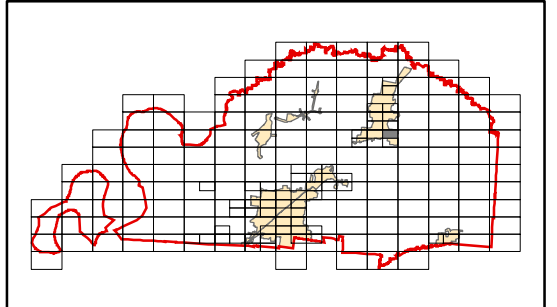


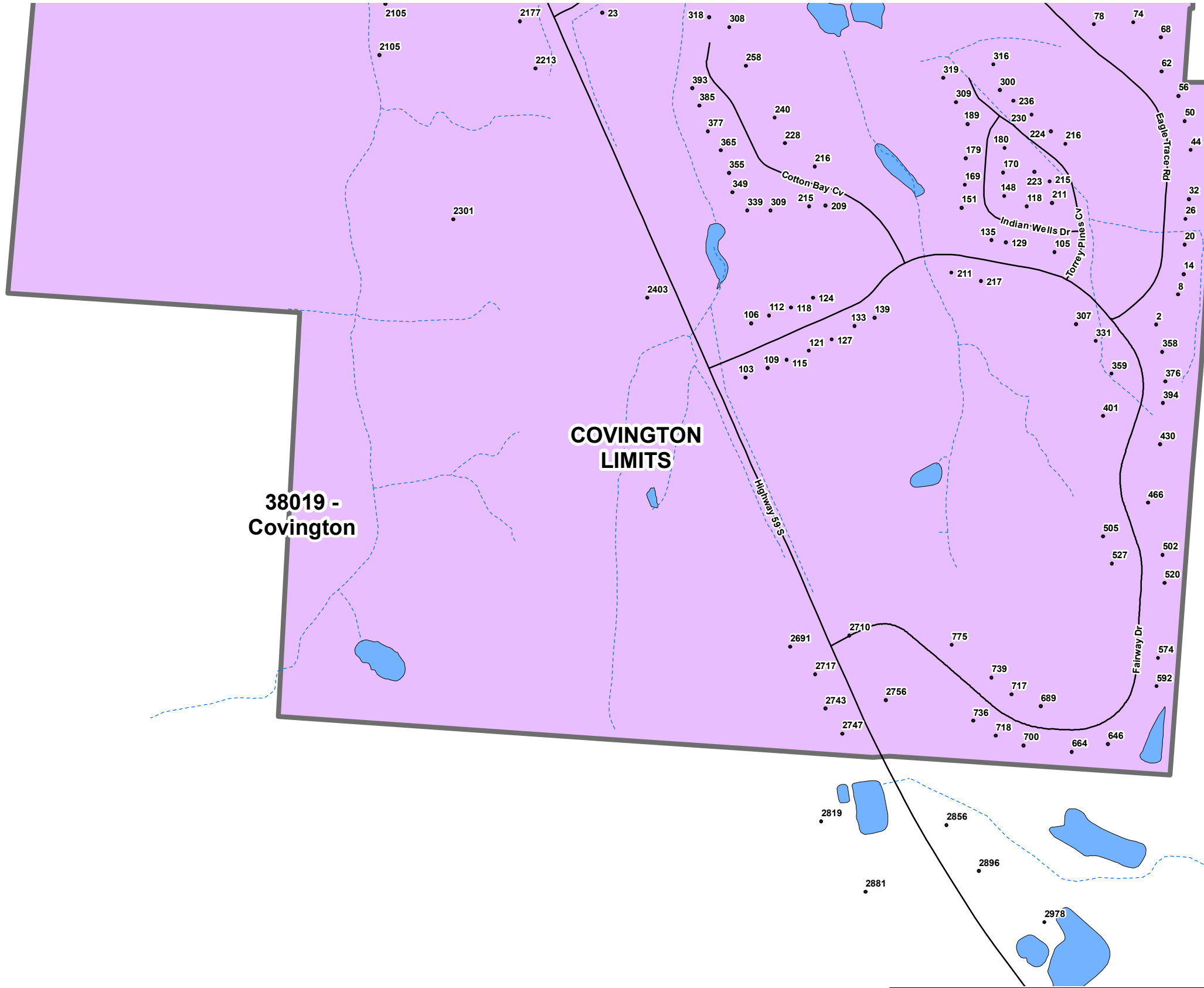
**Map: 050B**

Map North **041**  
 Map West **051** **050B** **049** Map East  
 Map South **069**

**Legend**

- Addresses
- ▭ County Limits
- ▭ Zip Code Boundaries
- Roads
- - - Streams
- ▭ Bodies of Water
- ▭ Public Land
- ▭ City Limits



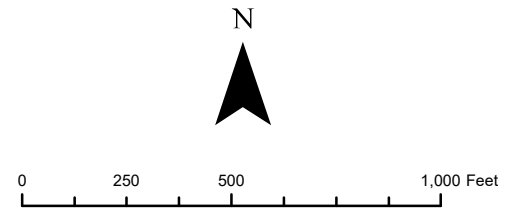


# TIPTON COUNTY, TN 911 ROAD MAP

Produced by the TCGIS Department



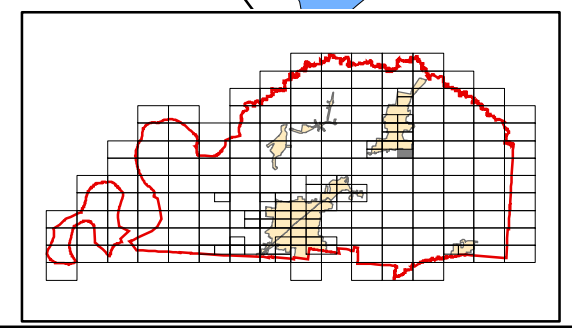
TIPTON COUNTY GIS MAKES NO WARRANTY, EXPRESS OR IMPLIED, NOR ANY GUARANTY AS TO THE CONTENT, SEQUENCE, ACCURACY, TIMELINESS OR COMPLETENESS OF ANY OF THE INFORMATION PROVIDED. TIPTON COUNTY GIS EXPLICITLY DISCLAIMS ALL REPRESENTATIONS AND WARRANTIES. THE READER AGREES TO HOLD HARMLESS TIPTON COUNTY GIS FOR ANY CAUSE OF ACTION AND COSTS ASSOCIATED WITH ANY CAUSES OF ACTION WHICH MAY ARISE AS A CONSEQUENCE OF TIPTON COUNTY GIS PROVIDING THIS INFORMATION. REPRODUCTION OF THIS MAP IS PROHIBITED WITHOUT PERMISSION FROM TIPTON COUNTY GIS.

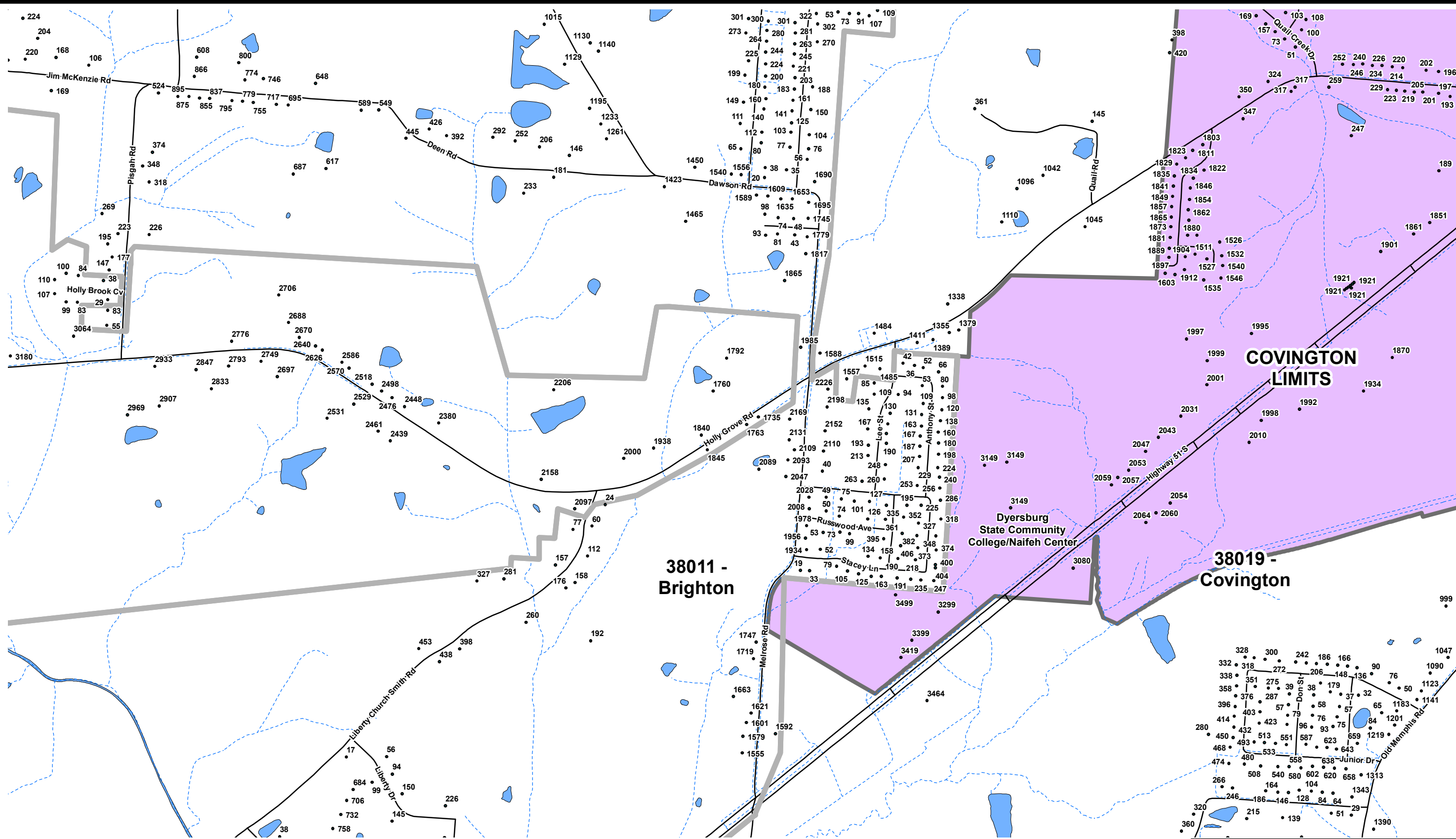


**Map: 050C**  
 Map North **041**  
 Map West **051** **050C** **049** Map East  
 Map South **069**

### Legend

- Addresses
- County Limits
- Zip Code Boundaries
- Roads
- - - Streams
- Bodies of Water
- Public Land
- City Limits

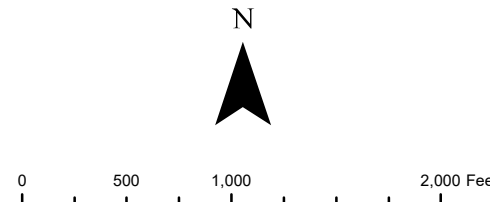




# TIPTON COUNTY, TN 911 ROAD MAP

Produced by the TCGIS Department

TIPTON COUNTY GIS MAKES NO WARRANTY, EXPRESS OR IMPLIED, NOR ANY GUARANTY AS TO THE CONTENT, SEQUENCE, ACCURACY, TIMELINESS OR COMPLETENESS OF ANY OF THE INFORMATION PROVIDED. TIPTON COUNTY GIS EXPLICITLY DISCLAIMS ALL REPRESENTATIONS AND WARRANTIES. THE READER AGREES TO HOLD HARMLESS TIPTON COUNTY GIS FOR ANY CAUSE OF ACTION AND COSTS ASSOCIATED WITH ANY CAUSES OF ACTION WHICH MAY ARISE AS A CONSEQUENCE OF TIPTON COUNTY GIS PROVIDING THIS INFORMATION. REPRODUCTION OF THIS MAP IS PROHIBITED WITHOUT PERMISSION FROM TIPTON COUNTY GIS.



## Map: 051

Map North

**040**

**051**

**068**

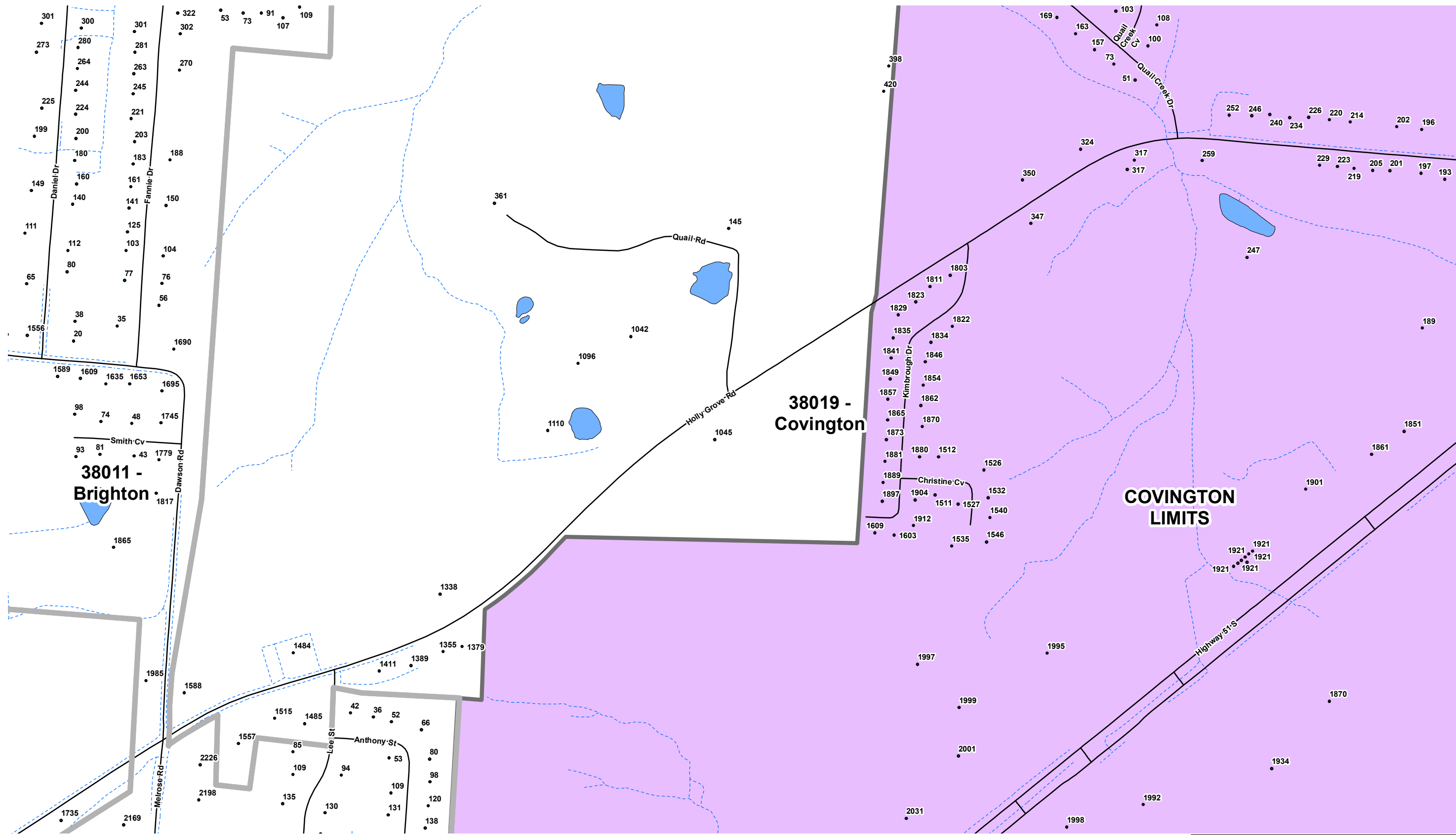
Map South

Map West **052** **051** **050** Map East

### Legend

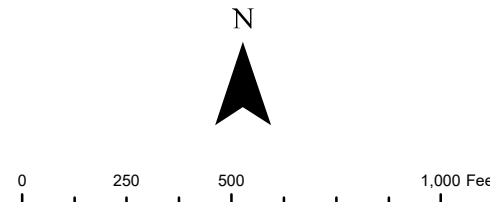
- Addresses
- ▭ County Limits
- ▭ Zip Code Boundaries
- Roads
- - - Streams
- ▭ Bodies of Water
- ▭ Public Land
- ▭ City Limits





**TIPTON COUNTY, TN**  
**911 ROAD MAP**  
 Produced by the TCGIS Department

TIPTON COUNTY GIS MAKES NO WARRANTY, EXPRESS OR IMPLIED, NOR ANY GUARANTY AS TO THE CONTENT, SEQUENCE, ACCURACY, TIMELINESS OR COMPLETENESS OF ANY OF THE INFORMATION PROVIDED. TIPTON COUNTY GIS EXPLICITLY DISCLAIMS ALL REPRESENTATIONS AND WARRANTIES. THE READER AGREES TO HOLD HARMLESS TIPTON COUNTY GIS FOR ANY CAUSE OF ACTION AND COSTS ASSOCIATED WITH ANY CAUSES OF ACTION WHICH MAY ARISE AS A CONSEQUENCE OF TIPTON COUNTY GIS PROVIDING THIS INFORMATION. REPRODUCTION OF THIS MAP IS PROHIBITED WITHOUT PERMISSION FROM TIPTON COUNTY GIS.



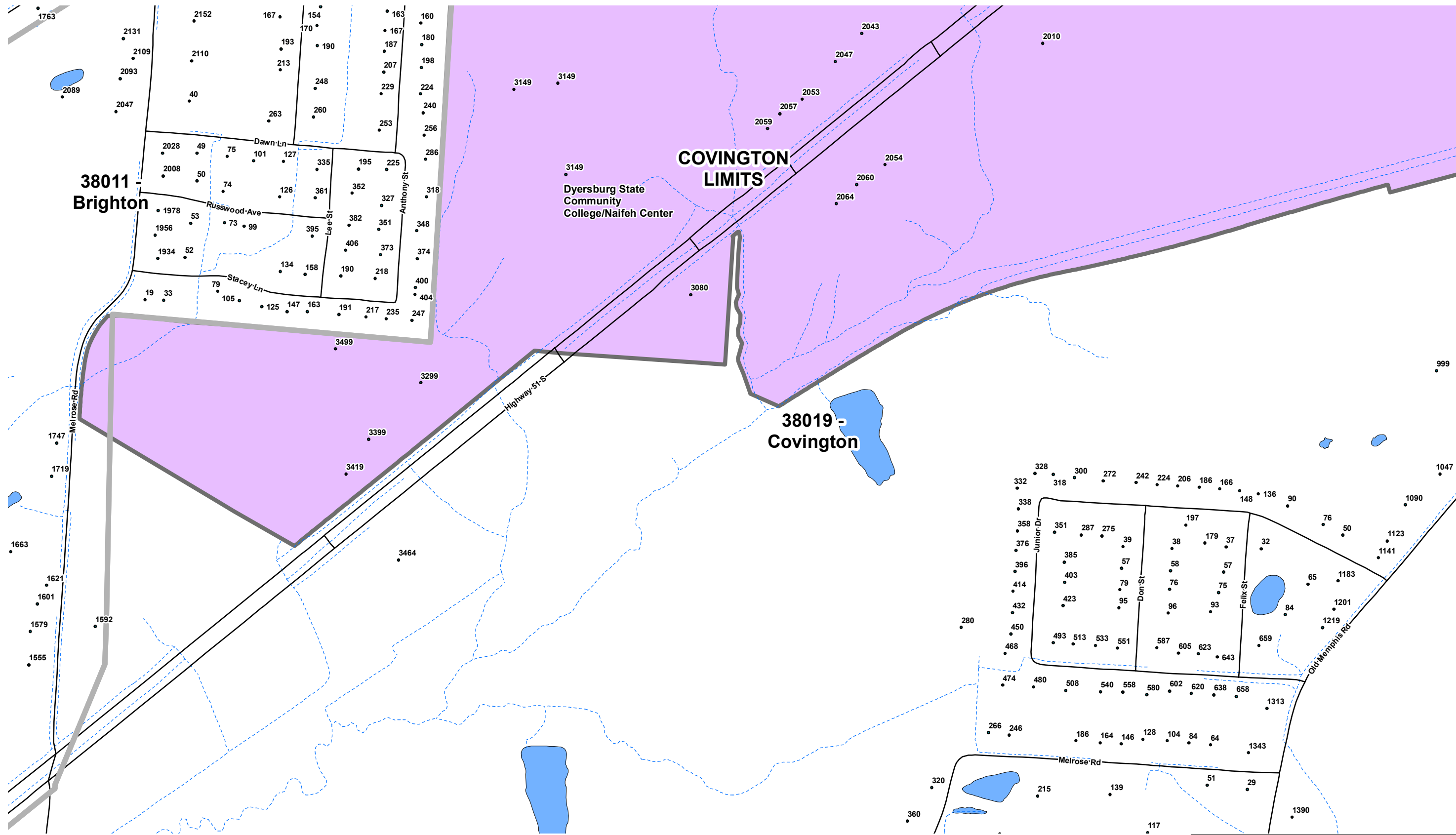
**Map: 051A**

Map North  
**040**  
 Map West **052** **051A** **050** Map East  
**068**  
 Map South

**Legend**

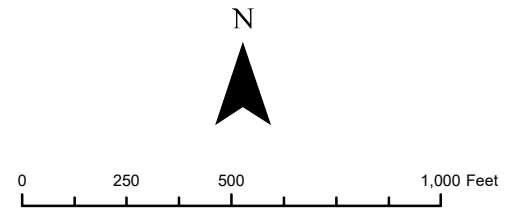
- Addresses
- County Limits
- Zip Code Boundaries
- Roads
- - - Streams
- Bodies of Water
- Public Land
- City Limits





**TIPTON COUNTY, TN**  
**911 ROAD MAP**  
 Produced by the TCGIS Department

TIPTON COUNTY GIS MAKES NO WARRANTY, EXPRESS OR IMPLIED, NOR ANY GUARANTY AS TO THE CONTENT, SEQUENCE, ACCURACY, TIMELINESS OR COMPLETENESS OF ANY OF THE INFORMATION PROVIDED. TIPTON COUNTY GIS EXPLICITLY DISCLAIMS ALL REPRESENTATIONS AND WARRANTIES. THE READER AGREES TO HOLD HARMLESS TIPTON COUNTY GIS FOR ANY CAUSE OF ACTION AND COSTS ASSOCIATED WITH ANY CAUSES OF ACTION WHICH MAY ARISE AS A CONSEQUENCE OF TIPTON COUNTY GIS PROVIDING THIS INFORMATION. REPRODUCTION OF THIS MAP IS PROHIBITED WITHOUT PERMISSION FROM TIPTON COUNTY GIS.

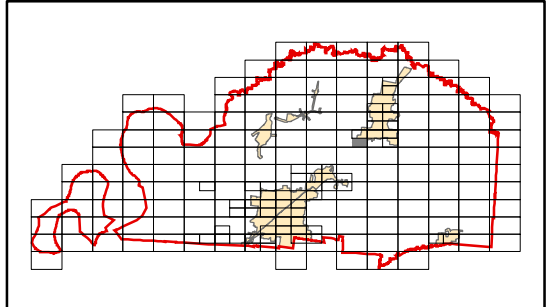


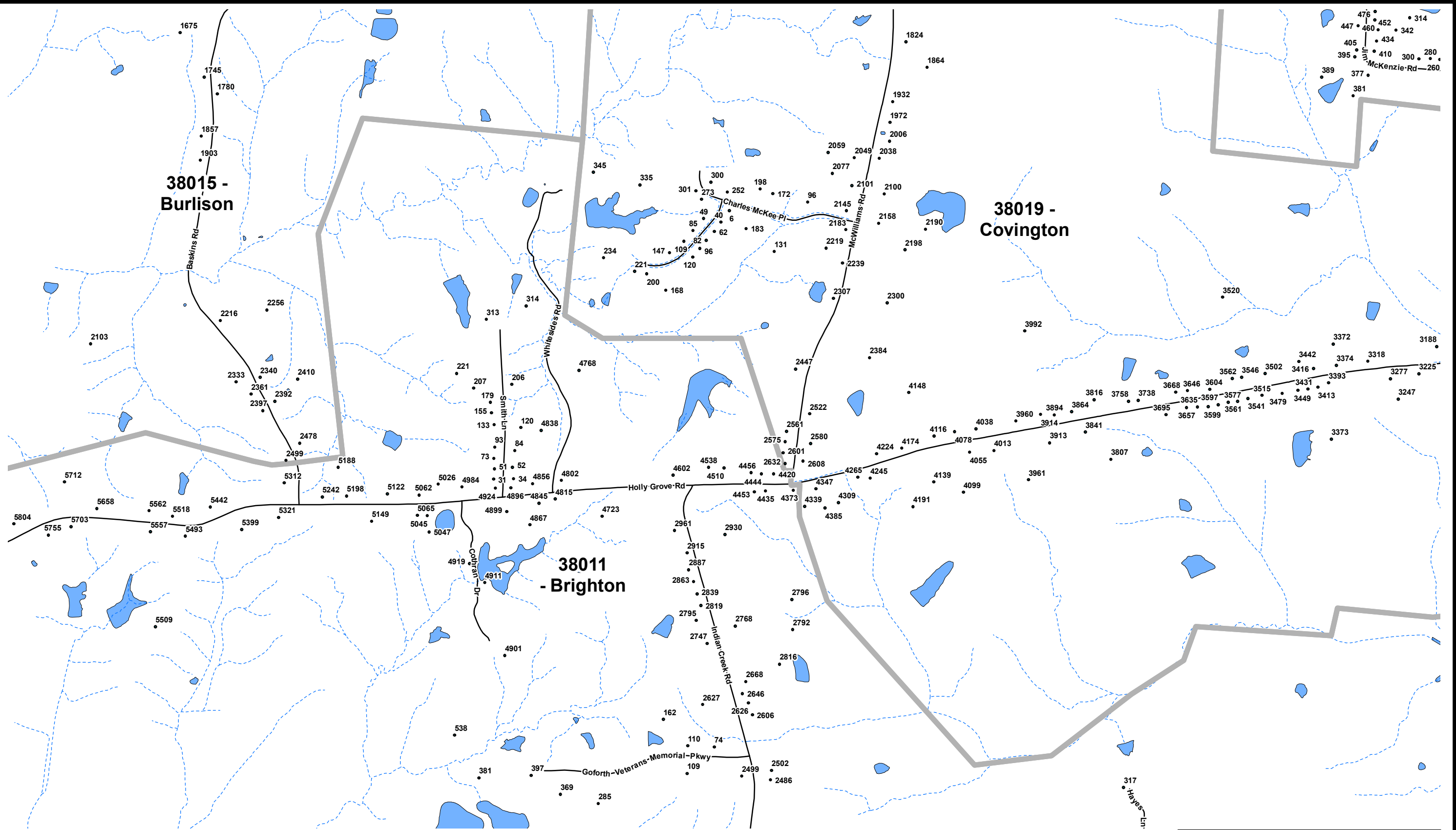
**Map: 051B**

Map North  
**040**  
 Map West **052** **051B** **050** Map East  
**068**  
 Map South

**Legend**

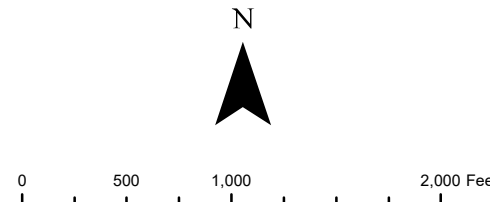
- Addresses
- ▭ County Limits
- ▭ Zip Code Boundaries
- Roads
- - - Streams
- ▭ Bodies of Water
- ▭ Public Land
- ▭ City Limits





**TIPTON COUNTY, TN**  
**911 ROAD MAP**  
 Produced by the TCGIS Department

TIPTON COUNTY GIS MAKES NO WARRANTY, EXPRESS OR IMPLIED, NOR ANY GUARANTY AS TO THE CONTENT, SEQUENCE, ACCURACY, TIMELINESS OR COMPLETENESS OF ANY OF THE INFORMATION PROVIDED. TIPTON COUNTY GIS EXPLICITLY DISCLAIMS ALL REPRESENTATIONS AND WARRANTIES. THE READER AGREES TO HOLD HARMLESS TIPTON COUNTY GIS FOR ANY CAUSE OF ACTION AND COSTS ASSOCIATED WITH ANY CAUSES OF ACTION WHICH MAY ARISE AS A CONSEQUENCE OF TIPTON COUNTY GIS PROVIDING THIS INFORMATION. REPRODUCTION OF THIS MAP IS PROHIBITED WITHOUT PERMISSION FROM TIPTON COUNTY GIS.

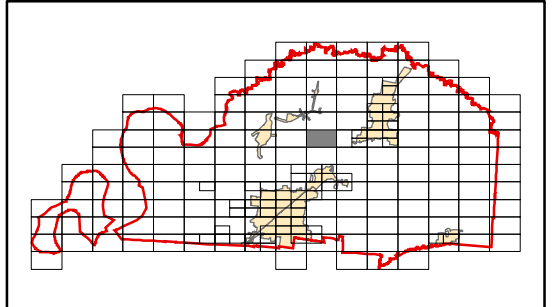


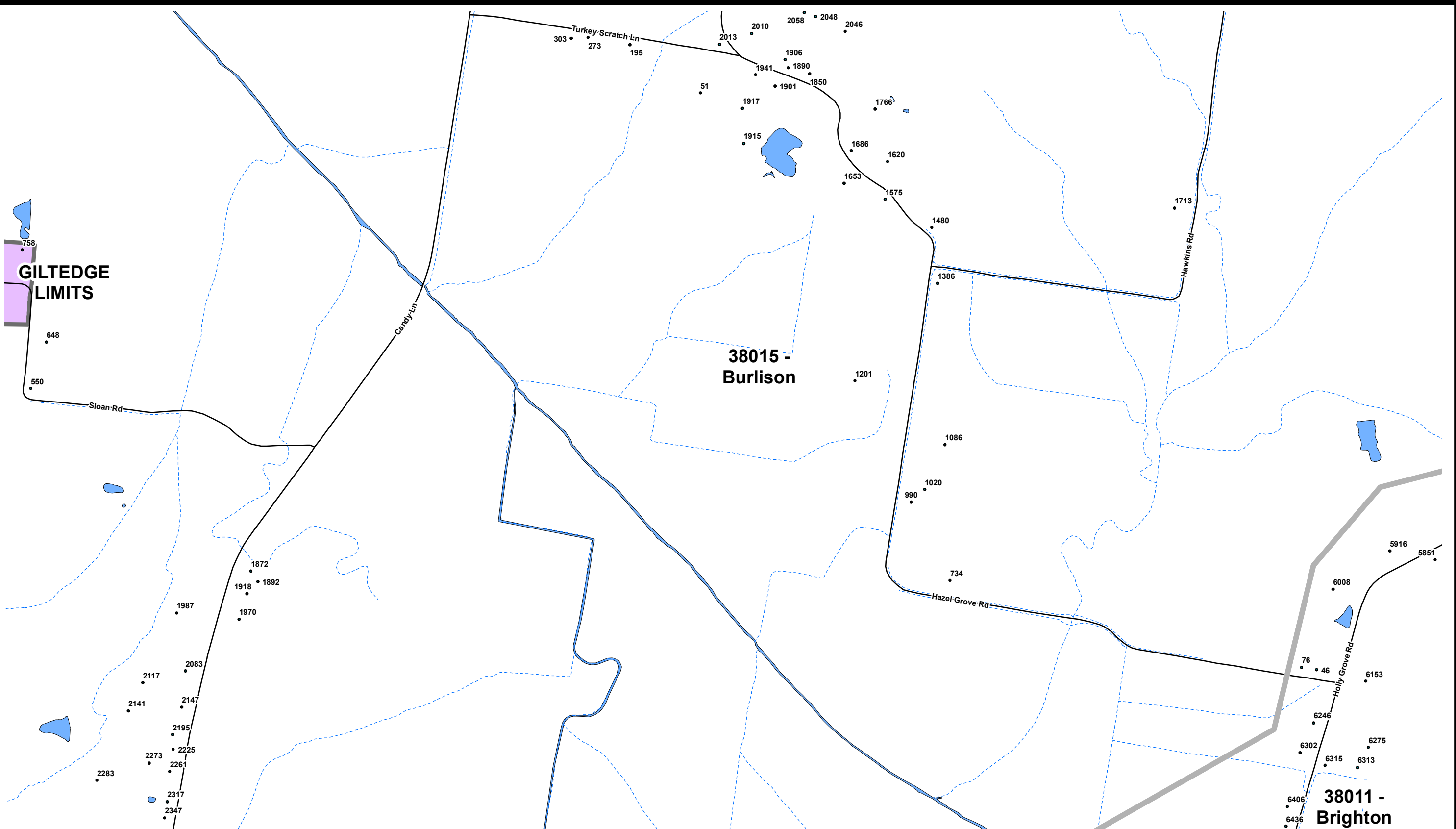
**Map: 052**  
 Map North **039**  
**052**  
 Map South **067**

Map West **053** **052** **051** Map East

**Legend**

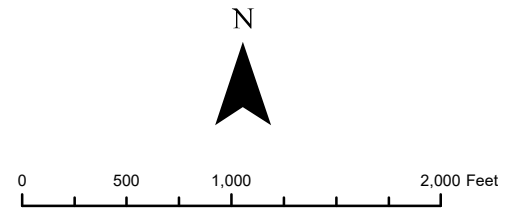
- Addresses
- ▭ County Limits
- ▭ Zip Code Boundaries
- Roads
- - - Streams
- ▭ Bodies of Water
- ▭ Public Land
- ▭ City Limits





**TIPTON COUNTY, TN**  
**911 ROAD MAP**  
 Produced by the TCGIS Department

TIPTON COUNTY GIS MAKES NO WARRANTY, EXPRESS OR IMPLIED, NOR ANY GUARANTY AS TO THE CONTENT, SEQUENCE, ACCURACY, TIMELINESS OR COMPLETENESS OF ANY OF THE INFORMATION PROVIDED. TIPTON COUNTY GIS EXPLICITLY DISCLAIMS ALL REPRESENTATIONS AND WARRANTIES. THE READER AGREES TO HOLD HARMLESS TIPTON COUNTY GIS FOR ANY CAUSE OF ACTION AND COSTS ASSOCIATED WITH ANY CAUSES OF ACTION WHICH MAY ARISE AS A CONSEQUENCE OF TIPTON COUNTY GIS PROVIDING THIS INFORMATION. REPRODUCTION OF THIS MAP IS PROHIBITED WITHOUT PERMISSION FROM TIPTON COUNTY GIS.

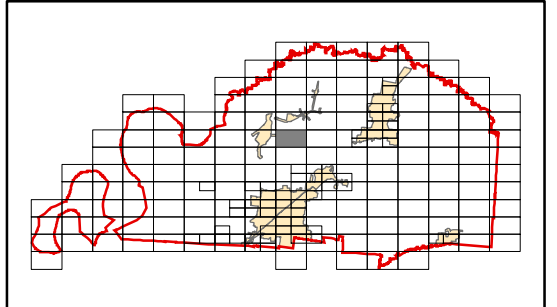


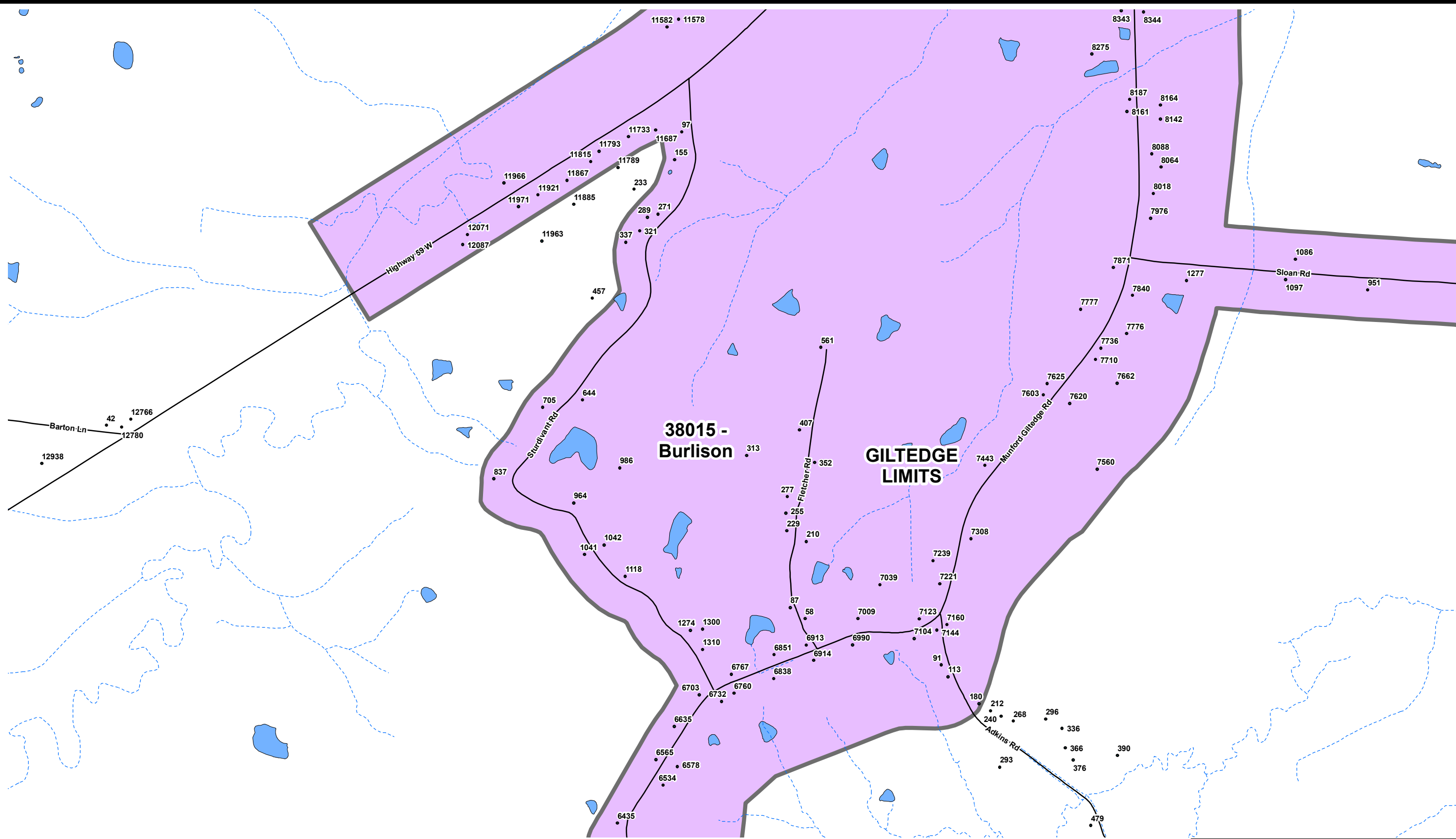
**Map: 053**

Map North **038**  
 Map West **054** **053** **052** Map East  
 Map South **066**

**Legend**

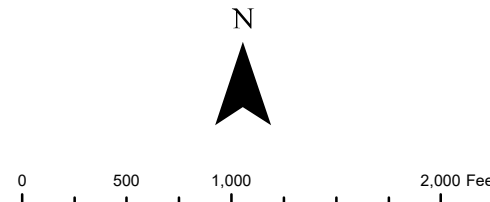
- Addresses
- ▭ County Limits
- ▭ Zip Code Boundaries
- Roads
- - - Streams
- ▭ Bodies of Water
- ▭ Public Land
- ▭ City Limits





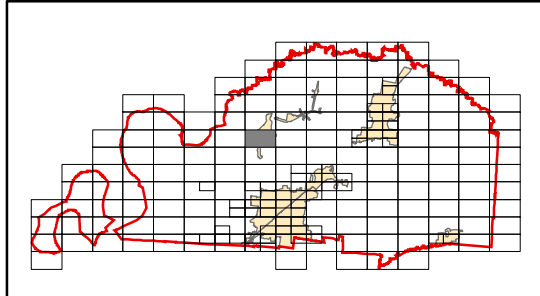
**TIPTON COUNTY, TN**  
**911 ROAD MAP**  
 Produced by the TCGIS Department

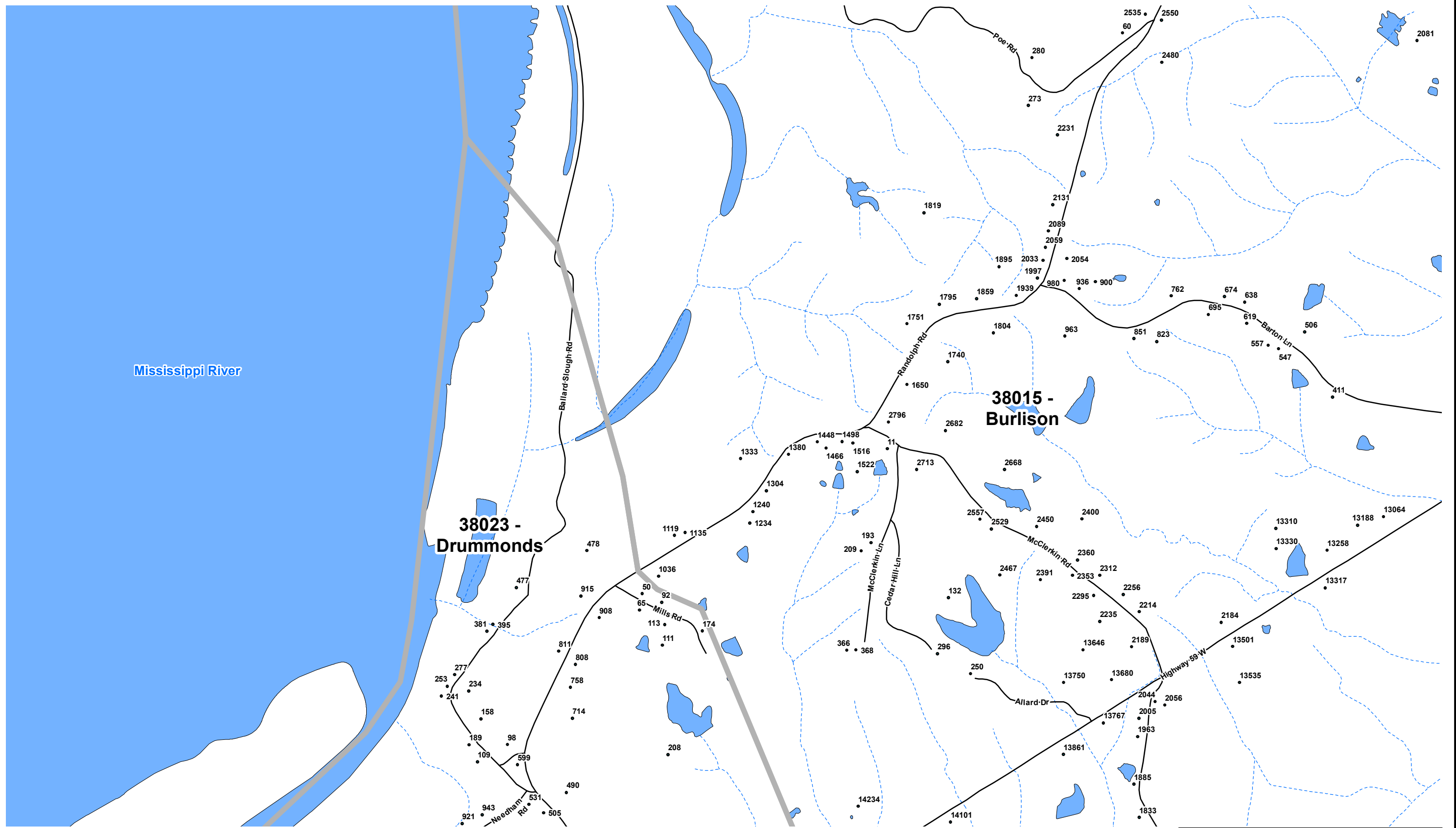
TIPTON COUNTY GIS MAKES NO WARRANTY, EXPRESS OR IMPLIED, NOR ANY GUARANTY AS TO THE CONTENT, SEQUENCE, ACCURACY, TIMELINESS OR COMPLETENESS OF ANY OF THE INFORMATION PROVIDED. TIPTON COUNTY GIS EXPLICITLY DISCLAIMS ALL REPRESENTATIONS AND WARRANTIES. THE READER AGREES TO HOLD HARMLESS TIPTON COUNTY GIS FOR ANY CAUSE OF ACTION AND COSTS ASSOCIATED WITH ANY CAUSES OF ACTION WHICH MAY ARISE AS A CONSEQUENCE OF TIPTON COUNTY GIS PROVIDING THIS INFORMATION. REPRODUCTION OF THIS MAP IS PROHIBITED WITHOUT PERMISSION FROM TIPTON COUNTY GIS.



**Map: 054**  
 Map North **037**  
 Map West **055** **054** **053** Map East  
 Map South **065**

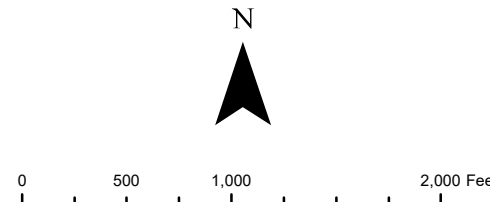
- Legend**
- Addresses
  - ▭ County Limits
  - ▭ Zip Code Boundaries
  - Roads
  - - - Streams
  - ▭ Bodies of Water
  - ▭ Public Land
  - ▭ City Limits





**TIPTON COUNTY, TN**  
**911 ROAD MAP**  
 Produced by the TCGIS Department

TIPTON COUNTY GIS MAKES NO WARRANTY, EXPRESS OR IMPLIED, NOR ANY GUARANTY AS TO THE CONTENT, SEQUENCE, ACCURACY, TIMELINESS OR COMPLETENESS OF ANY OF THE INFORMATION PROVIDED. TIPTON COUNTY GIS EXPLICITLY DISCLAIMS ALL REPRESENTATIONS AND WARRANTIES. THE READER AGREES TO HOLD HARMLESS TIPTON COUNTY GIS FOR ANY CAUSE OF ACTION AND COSTS ASSOCIATED WITH ANY CAUSES OF ACTION WHICH MAY ARISE AS A CONSEQUENCE OF TIPTON COUNTY GIS PROVIDING THIS INFORMATION. REPRODUCTION OF THIS MAP IS PROHIBITED WITHOUT PERMISSION FROM TIPTON COUNTY GIS.

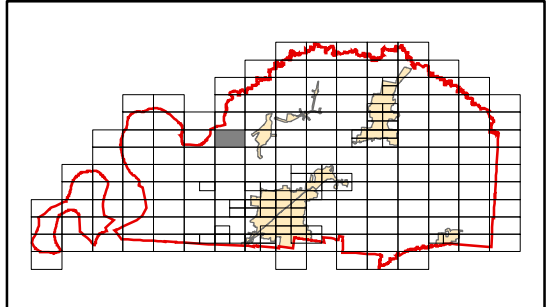


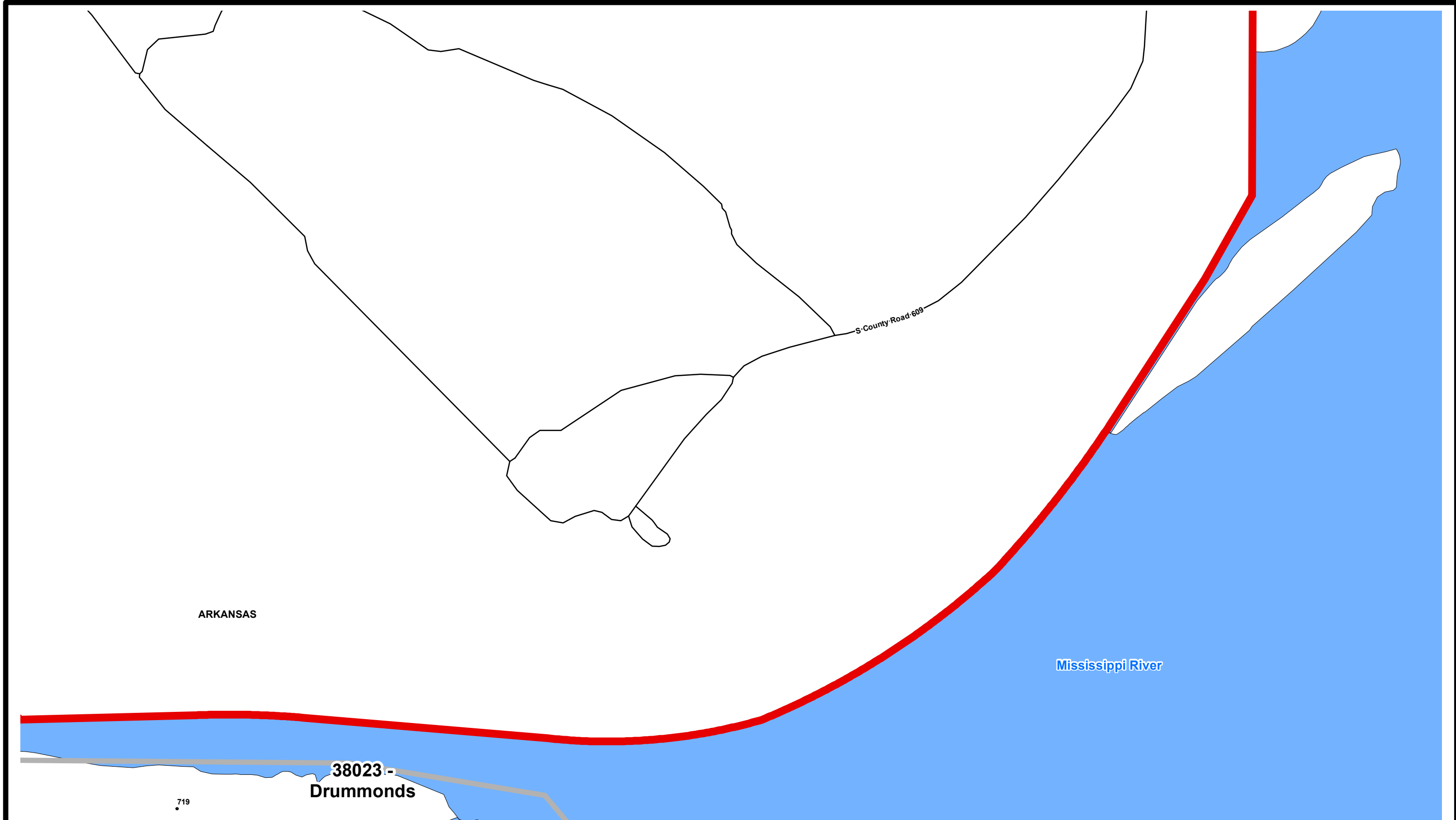
**Map: 055**

Map North **036**  
 Map West **056** **055** **054** Map East  
 Map South **064**

**Legend**

- Addresses
- ▭ County Limits
- ▭ Zip Code Boundaries
- Roads
- - - Streams
- ▭ Bodies of Water
- ▭ Public Land
- ▭ City Limits



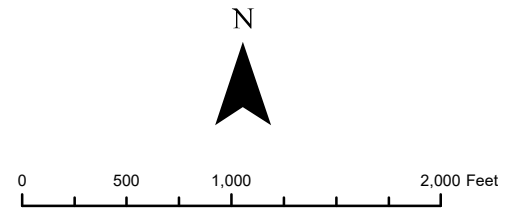


**TIPTON COUNTY, TN  
911 ROAD MAP**

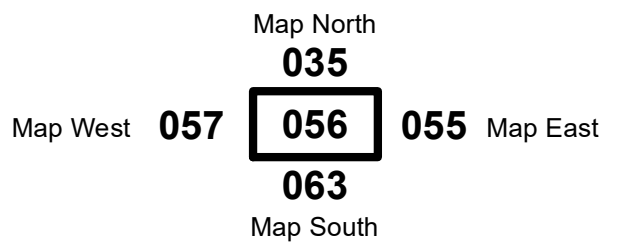
Produced by the TCGIS Department



TIPTON COUNTY GIS MAKES NO WARRANTY, EXPRESS OR IMPLIED, NOR ANY GUARANTY AS TO THE CONTENT, SEQUENCE, ACCURACY, TIMELINESS OR COMPLETENESS OF ANY OF THE INFORMATION PROVIDED. TIPTON COUNTY GIS EXPLICITLY DISCLAIMS ALL REPRESENTATIONS AND WARRANTIES. THE READER AGREES TO HOLD HARMLESS TIPTON COUNTY GIS FOR ANY CAUSE OF ACTION AND COSTS ASSOCIATED WITH ANY CAUSES OF ACTION WHICH MAY ARISE AS A CONSEQUENCE OF TIPTON COUNTY GIS PROVIDING THIS INFORMATION. REPRODUCTION OF THIS MAP IS PROHIBITED WITHOUT PERMISSION FROM TIPTON COUNTY GIS.

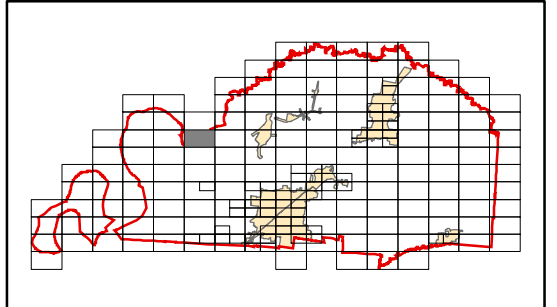


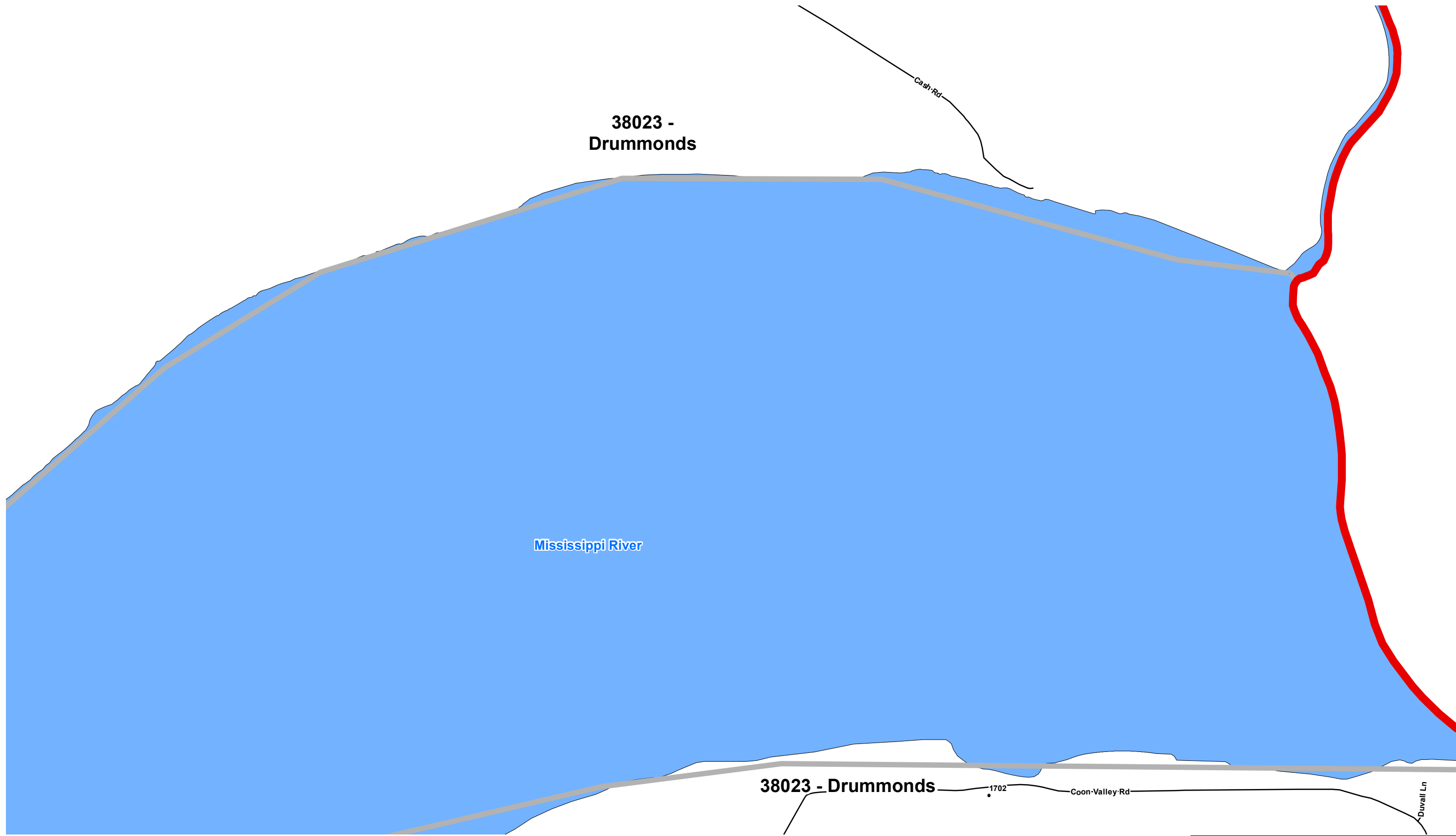
**Map: 056**



**Legend**

- Addresses
- ▭ County Limits
- ▭ Zip Code Boundaries
- Roads
- - - Streams
- ▭ Bodies of Water
- ▭ Public Land
- ▭ City Limits

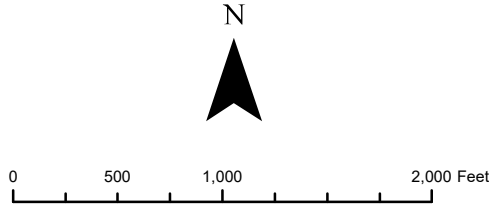




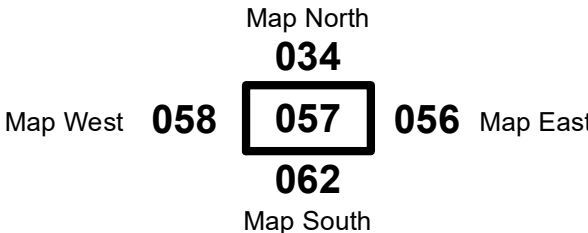
**TIPTON COUNTY, TN**  
**911 ROAD MAP**  
 Produced by the TCGIS Department



TIPTON COUNTY GIS MAKES NO WARRANTY, EXPRESS OR IMPLIED, NOR ANY GUARANTY AS TO THE CONTENT, SEQUENCE, ACCURACY, TIMELINESS OR COMPLETENESS OF ANY OF THE INFORMATION PROVIDED. TIPTON COUNTY GIS EXPLICITLY DISCLAIMS ALL REPRESENTATIONS AND WARRANTIES. THE READER AGREES TO HOLD HARMLESS TIPTON COUNTY GIS FOR ANY CAUSE OF ACTION AND COSTS ASSOCIATED WITH ANY CAUSES OF ACTION WHICH MAY ARISE AS A CONSEQUENCE OF TIPTON COUNTY GIS PROVIDING THIS INFORMATION. REPRODUCTION OF THIS MAP IS PROHIBITED WITHOUT PERMISSION FROM TIPTON COUNTY GIS.

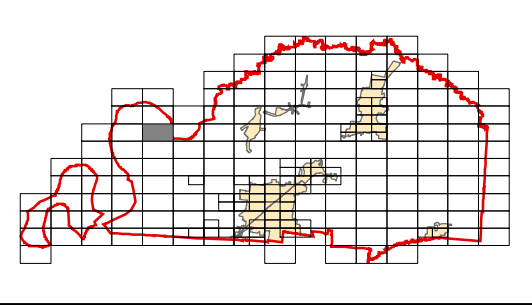


**Map: 057**



**Legend**

- Addresses
- ▭ County Limits
- ▭ Zip Code Boundaries
- Roads
- - - Streams
- ▭ Bodies of Water
- ▭ Public Land
- ▭ City Limits

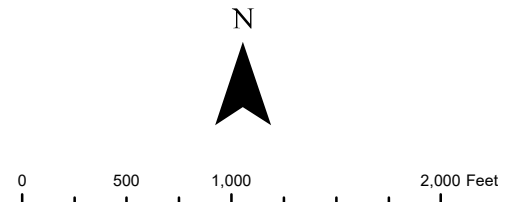




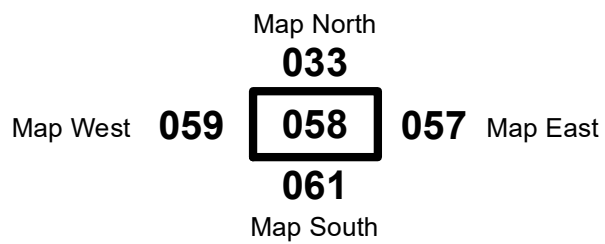
**TIPTON COUNTY, TN**  
**911 ROAD MAP**  
 Produced by the TCGIS Department



TIPTON COUNTY GIS MAKES NO WARRANTY, EXPRESS OR IMPLIED, NOR ANY GUARANTY AS TO THE CONTENT, SEQUENCE, ACCURACY, TIMELINESS OR COMPLETENESS OF ANY OF THE INFORMATION PROVIDED. TIPTON COUNTY GIS EXPLICITLY DISCLAIMS ALL REPRESENTATIONS AND WARRANTIES. THE READER AGREES TO HOLD HARMLESS TIPTON COUNTY GIS FOR ANY CAUSE OF ACTION AND COSTS ASSOCIATED WITH ANY CAUSES OF ACTION WHICH MAY ARISE AS A CONSEQUENCE OF TIPTON COUNTY GIS PROVIDING THIS INFORMATION. REPRODUCTION OF THIS MAP IS PROHIBITED WITHOUT PERMISSION FROM TIPTON COUNTY GIS.

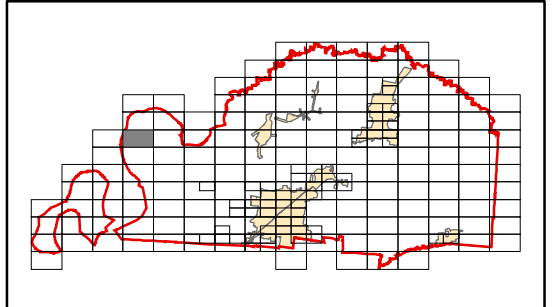


**Map: 058**



**Legend**

- Addresses
- ▭ County Limits
- ▭ Zip Code Boundaries
- Roads
- - - Streams
- ▭ Bodies of Water
- ▭ Public Land
- ▭ City Limits

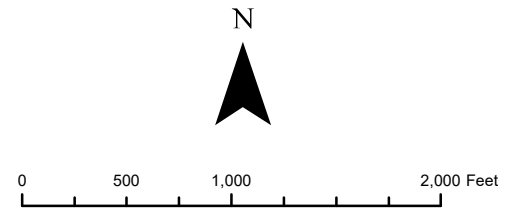




**TIPTON COUNTY, TN**  
**911 ROAD MAP**  
 Produced by the TCGIS Department



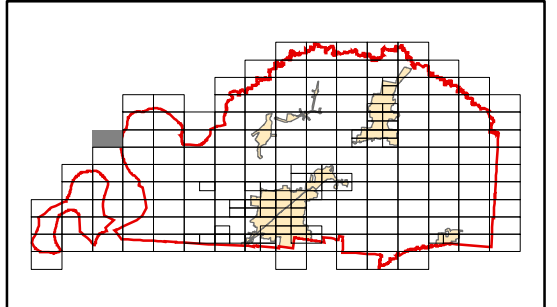
TIPTON COUNTY GIS MAKES NO WARRANTY, EXPRESS OR IMPLIED, NOR ANY GUARANTY AS TO THE CONTENT, SEQUENCE, ACCURACY, TIMELINESS OR COMPLETENESS OF ANY OF THE INFORMATION PROVIDED. TIPTON COUNTY GIS EXPLICITLY DISCLAIMS ALL REPRESENTATIONS AND WARRANTIES. THE READER AGREES TO HOLD HARMLESS TIPTON COUNTY GIS FOR ANY CAUSE OF ACTION AND COSTS ASSOCIATED WITH ANY CAUSES OF ACTION WHICH MAY ARISE AS A CONSEQUENCE OF TIPTON COUNTY GIS PROVIDING THIS INFORMATION. REPRODUCTION OF THIS MAP IS PROHIBITED WITHOUT PERMISSION FROM TIPTON COUNTY GIS.



Map West      **059**      058      Map East  
 Map North  
**059**  
 060  
 Map South

**Legend**

- Addresses
- County Limits
- Zip Code Boundaries
- Roads
- - - - Streams
- Bodies of Water
- Public Land
- City Limits



38023 -  
Drummonds

ARKANSAS

State Highway 118

S County Road 391

W County Road 1148

# TIPTON COUNTY, TN 911 ROAD MAP

Produced by the TCGIS Department



TIPTON COUNTY GIS MAKES NO WARRANTY, EXPRESS OR IMPLIED, NOR ANY GUARANTY AS TO THE CONTENT, SEQUENCE, ACCURACY, TIMELINESS OR COMPLETENESS OF ANY OF THE INFORMATION PROVIDED. TIPTON COUNTY GIS EXPLICITLY DISCLAIMS ALL REPRESENTATIONS AND WARRANTIES. THE READER AGREES TO HOLD HARMLESS TIPTON COUNTY GIS FOR ANY CAUSE OF ACTION AND COSTS ASSOCIATED WITH ANY CAUSES OF ACTION WHICH MAY ARISE AS A CONSEQUENCE OF TIPTON COUNTY GIS PROVIDING THIS INFORMATION. REPRODUCTION OF THIS MAP IS PROHIBITED WITHOUT PERMISSION FROM TIPTON COUNTY GIS.



0 500 1,000 2,000 Feet

Map West

### Map: 060

Map North

059

060








087

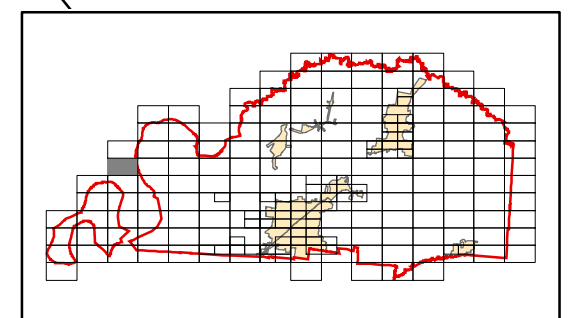
Map South

061

Map East

### Legend

- Addresses
-  County Limits
-  Zip Code Boundaries
-  Roads
-  Streams
-  Bodies of Water
-  Public Land
-  City Limits



38023 -  
Drummonds

Mississippi River

38023 -  
Drummonds

# TIPTON COUNTY, TN 911 ROAD MAP

Produced by the TCGIS Department



TIPTON COUNTY GIS MAKES NO WARRANTY, EXPRESS OR IMPLIED, NOR ANY GUARANTY AS TO THE CONTENT, SEQUENCE, ACCURACY, TIMELINESS OR COMPLETENESS OF ANY OF THE INFORMATION PROVIDED. TIPTON COUNTY GIS EXPLICITLY DISCLAIMS ALL REPRESENTATIONS AND WARRANTIES. THE READER AGREES TO HOLD HARMLESS TIPTON COUNTY GIS FOR ANY CAUSE OF ACTION AND COSTS ASSOCIATED WITH ANY CAUSES OF ACTION WHICH MAY ARISE AS A CONSEQUENCE OF TIPTON COUNTY GIS PROVIDING THIS INFORMATION. REPRODUCTION OF THIS MAP IS PROHIBITED WITHOUT PERMISSION FROM TIPTON COUNTY GIS.



0 500 1,000 2,000 Feet

Map: 061

Map North

058









061

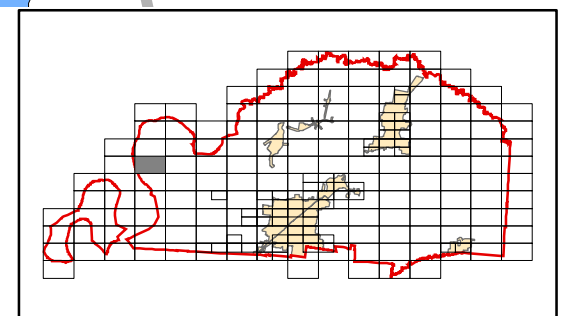
086

Map South

Map West 060 061 062 Map East

### Legend

-  Addresses
-  County Limits
-  Zip Code Boundaries
-  Roads
-  Streams
-  Bodies of Water
-  Public Land
-  City Limits



Cash Rd

188

2

Mississippi River

Coon Valley Rd

38023 -  
Drummonds

Coon Valley Rd

Ruliman Rd

Sullivan Rd

# TIPTON COUNTY, TN 911 ROAD MAP

Produced by the TCGIS Department



TIPTON COUNTY GIS MAKES NO WARRANTY, EXPRESS OR IMPLIED, NOR ANY GUARANTY AS TO THE CONTENT, SEQUENCE, ACCURACY, TIMELINESS OR COMPLETENESS OF ANY OF THE INFORMATION PROVIDED. TIPTON COUNTY GIS EXPLICITLY DISCLAIMS ALL REPRESENTATIONS AND WARRANTIES. THE READER AGREES TO HOLD HARMLESS TIPTON COUNTY GIS FOR ANY CAUSE OF ACTION AND COSTS ASSOCIATED WITH ANY CAUSES OF ACTION WHICH MAY ARISE AS A CONSEQUENCE OF TIPTON COUNTY GIS PROVIDING THIS INFORMATION. REPRODUCTION OF THIS MAP IS PROHIBITED WITHOUT PERMISSION FROM TIPTON COUNTY GIS.



0 500 1,000 2,000 Feet

Map: 062

Map North

057

062








085

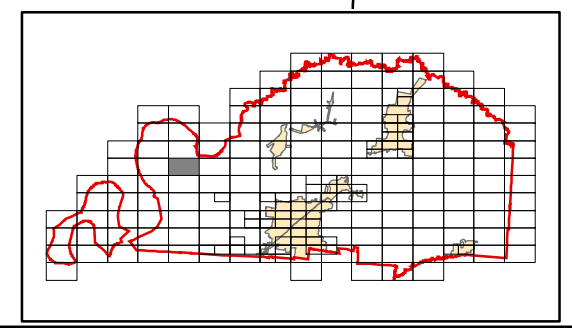
Map South

Map West 061

063 Map East

### Legend

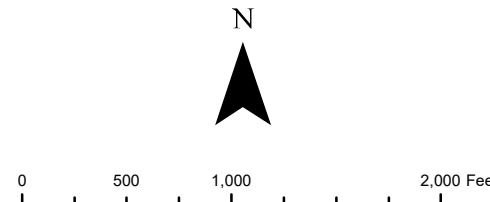
- Addresses
-  County Limits
-  Zip Code Boundaries
-  Roads
-  Streams
-  Bodies of Water
-  Public Land
-  City Limits





**TIPTON COUNTY, TN**  
**911 ROAD MAP**  
 Produced by the TCGIS Department

TIPTON COUNTY GIS MAKES NO WARRANTY, EXPRESS OR IMPLIED, NOR ANY GUARANTY AS TO THE CONTENT, SEQUENCE, ACCURACY, TIMELINESS OR COMPLETENESS OF ANY OF THE INFORMATION PROVIDED. TIPTON COUNTY GIS EXPLICITLY DISCLAIMS ALL REPRESENTATIONS AND WARRANTIES. THE READER AGREES TO HOLD HARMLESS TIPTON COUNTY GIS FOR ANY CAUSE OF ACTION AND COSTS ASSOCIATED WITH ANY CAUSES OF ACTION WHICH MAY ARISE AS A CONSEQUENCE OF TIPTON COUNTY GIS PROVIDING THIS INFORMATION. REPRODUCTION OF THIS MAP IS PROHIBITED WITHOUT PERMISSION FROM TIPTON COUNTY GIS.

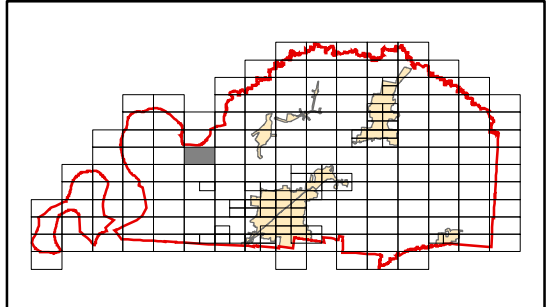


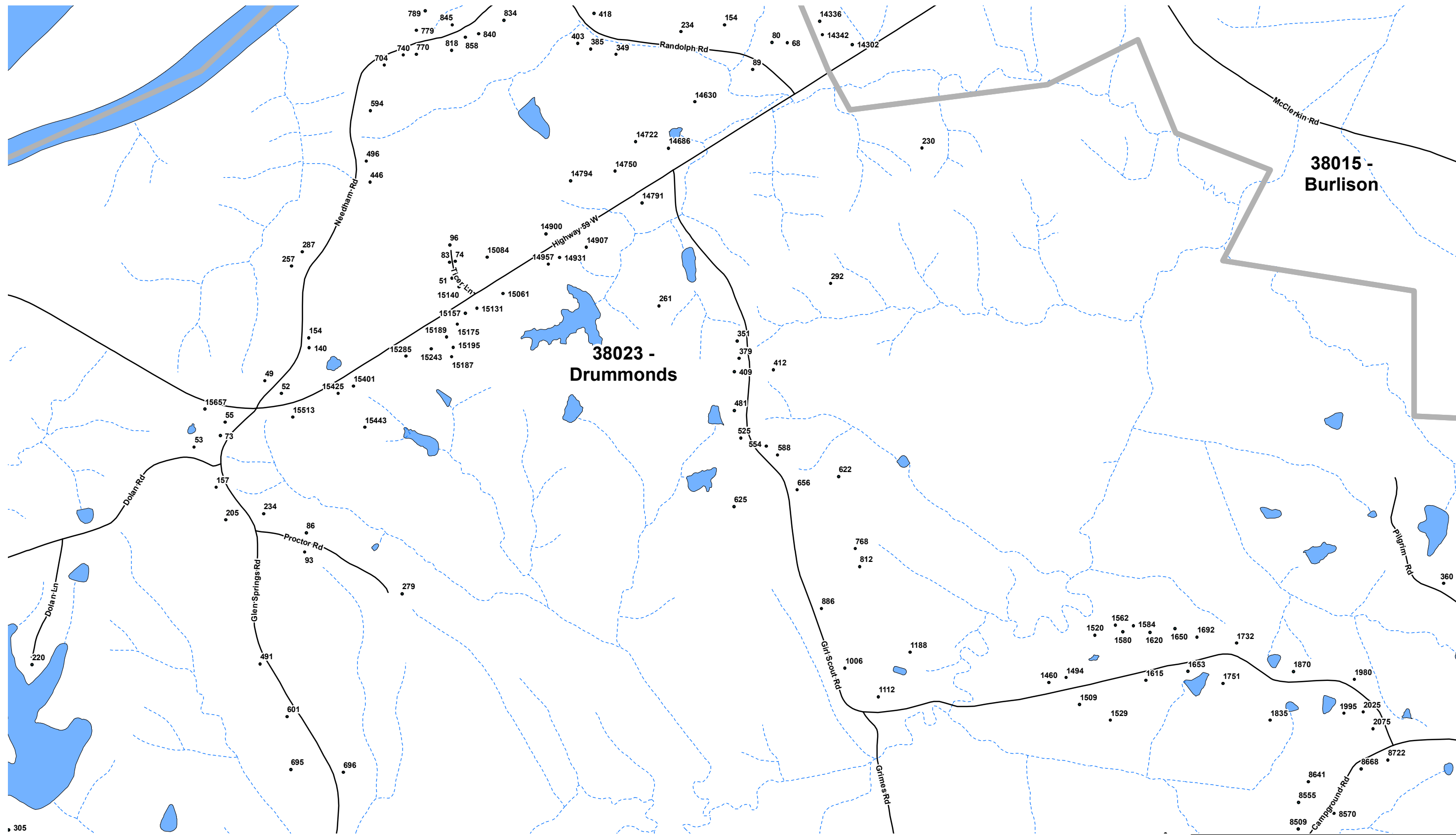
**Map: 063**

Map North **056**  
 Map West **062** **063** **064** Map East  
 Map South **084**

**Legend**

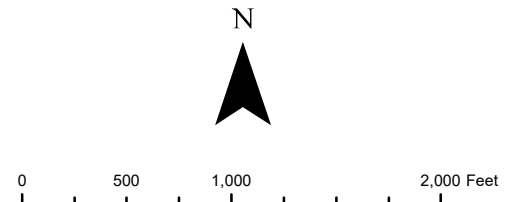
- Addresses
- ▭ County Limits
- ▭ Zip Code Boundaries
- Roads
- - - Streams
- ▭ Bodies of Water
- ▭ Public Land
- ▭ City Limits





**TIPTON COUNTY, TN**  
**911 ROAD MAP**  
 Produced by the TCGIS Department

TIPTON COUNTY GIS MAKES NO WARRANTY, EXPRESS OR IMPLIED, NOR ANY GUARANTY AS TO THE CONTENT, SEQUENCE, ACCURACY, TIMELINESS OR COMPLETENESS OF ANY OF THE INFORMATION PROVIDED. TIPTON COUNTY GIS EXPLICITLY DISCLAIMS ALL REPRESENTATIONS AND WARRANTIES. THE READER AGREES TO HOLD HARMLESS TIPTON COUNTY GIS FOR ANY CAUSE OF ACTION AND COSTS ASSOCIATED WITH ANY CAUSES OF ACTION WHICH MAY ARISE AS A CONSEQUENCE OF TIPTON COUNTY GIS PROVIDING THIS INFORMATION. REPRODUCTION OF THIS MAP IS PROHIBITED WITHOUT PERMISSION FROM TIPTON COUNTY GIS.

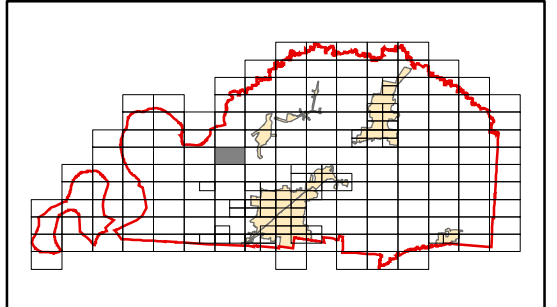


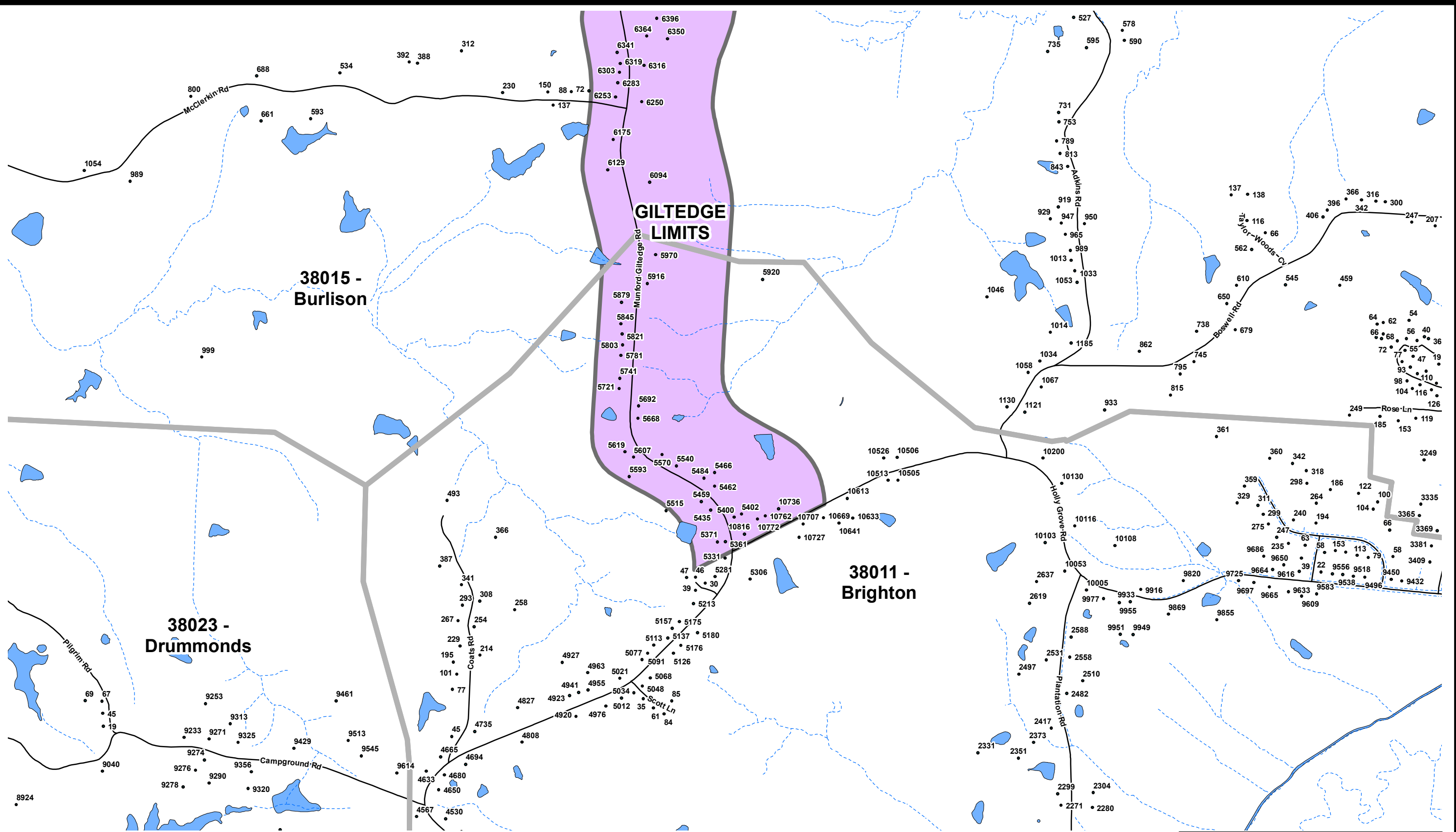
**Map: 064**

Map North **055**  
 Map West **063** **064** **065** Map East  
 Map South **083**

**Legend**

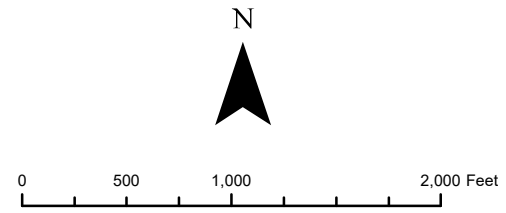
- Addresses
- County Limits
- Zip Code Boundaries
- Roads
- - - Streams
- Bodies of Water
- Public Land
- City Limits





**TIPTON COUNTY, TN**  
**911 ROAD MAP**  
 Produced by the TCGIS Department

TIPTON COUNTY GIS MAKES NO WARRANTY, EXPRESS OR IMPLIED, NOR ANY GUARANTY AS TO THE CONTENT, SEQUENCE, ACCURACY, TIMELINESS OR COMPLETENESS OF ANY OF THE INFORMATION PROVIDED. TIPTON COUNTY GIS EXPLICITLY DISCLAIMS ALL REPRESENTATIONS AND WARRANTIES. THE READER AGREES TO HOLD HARMLESS TIPTON COUNTY GIS FOR ANY CAUSE OF ACTION AND COSTS ASSOCIATED WITH ANY CAUSES OF ACTION WHICH MAY ARISE AS A CONSEQUENCE OF TIPTON COUNTY GIS PROVIDING THIS INFORMATION. REPRODUCTION OF THIS MAP IS PROHIBITED WITHOUT PERMISSION FROM TIPTON COUNTY GIS.

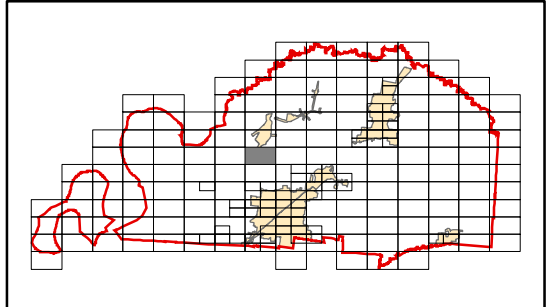


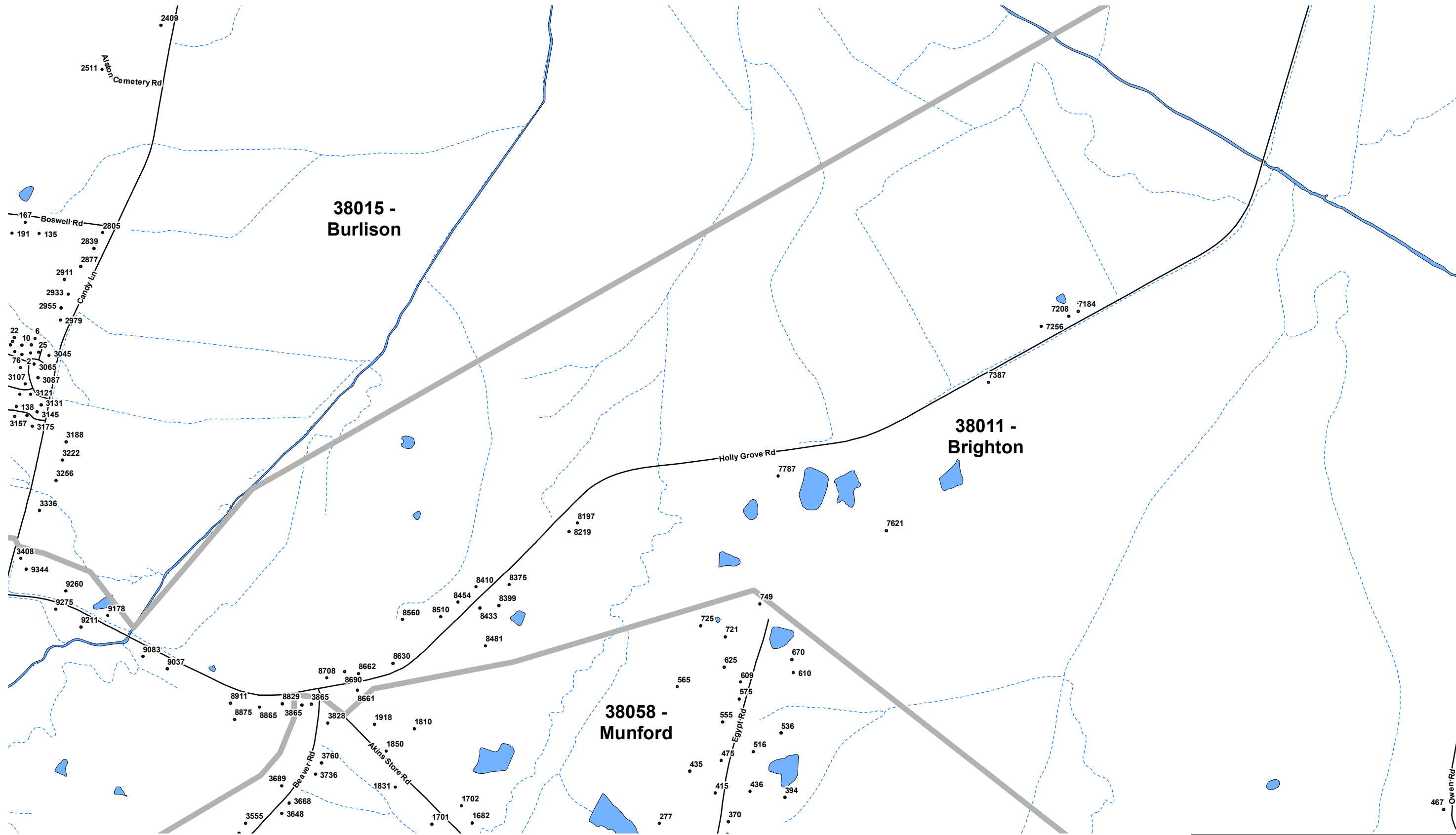
**Map: 065**  
 Map North **054**  
**065**  
 Map South **082**

Map West **064** **065** **066** Map East

**Legend**

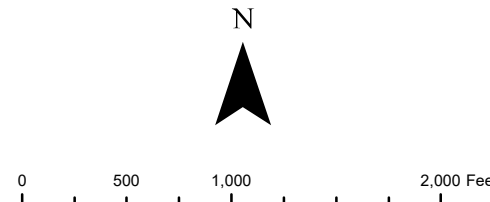
- Addresses
- ▭ County Limits
- ▭ Zip Code Boundaries
- Roads
- - - Streams
- ▭ Bodies of Water
- ▭ Public Land
- ▭ City Limits





**TIPTON COUNTY, TN**  
**911 ROAD MAP**  
 Produced by the TCGIS Department

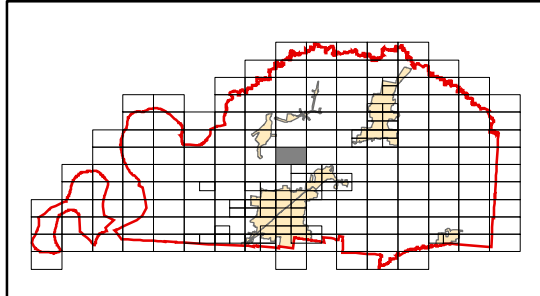
TIPTON COUNTY GIS MAKES NO WARRANTY, EXPRESS OR IMPLIED, NOR ANY GUARANTY AS TO THE CONTENT, SEQUENCE, ACCURACY, TIMELINESS OR COMPLETENESS OF ANY OF THE INFORMATION PROVIDED. TIPTON COUNTY GIS EXPLICITLY DISCLAIMS ALL REPRESENTATIONS AND WARRANTIES. THE READER AGREES TO HOLD HARMLESS TIPTON COUNTY GIS FOR ANY CAUSE OF ACTION AND COSTS ASSOCIATED WITH ANY CAUSES OF ACTION WHICH MAY ARISE AS A CONSEQUENCE OF TIPTON COUNTY GIS PROVIDING THIS INFORMATION. REPRODUCTION OF THIS MAP IS PROHIBITED WITHOUT PERMISSION FROM TIPTON COUNTY GIS.

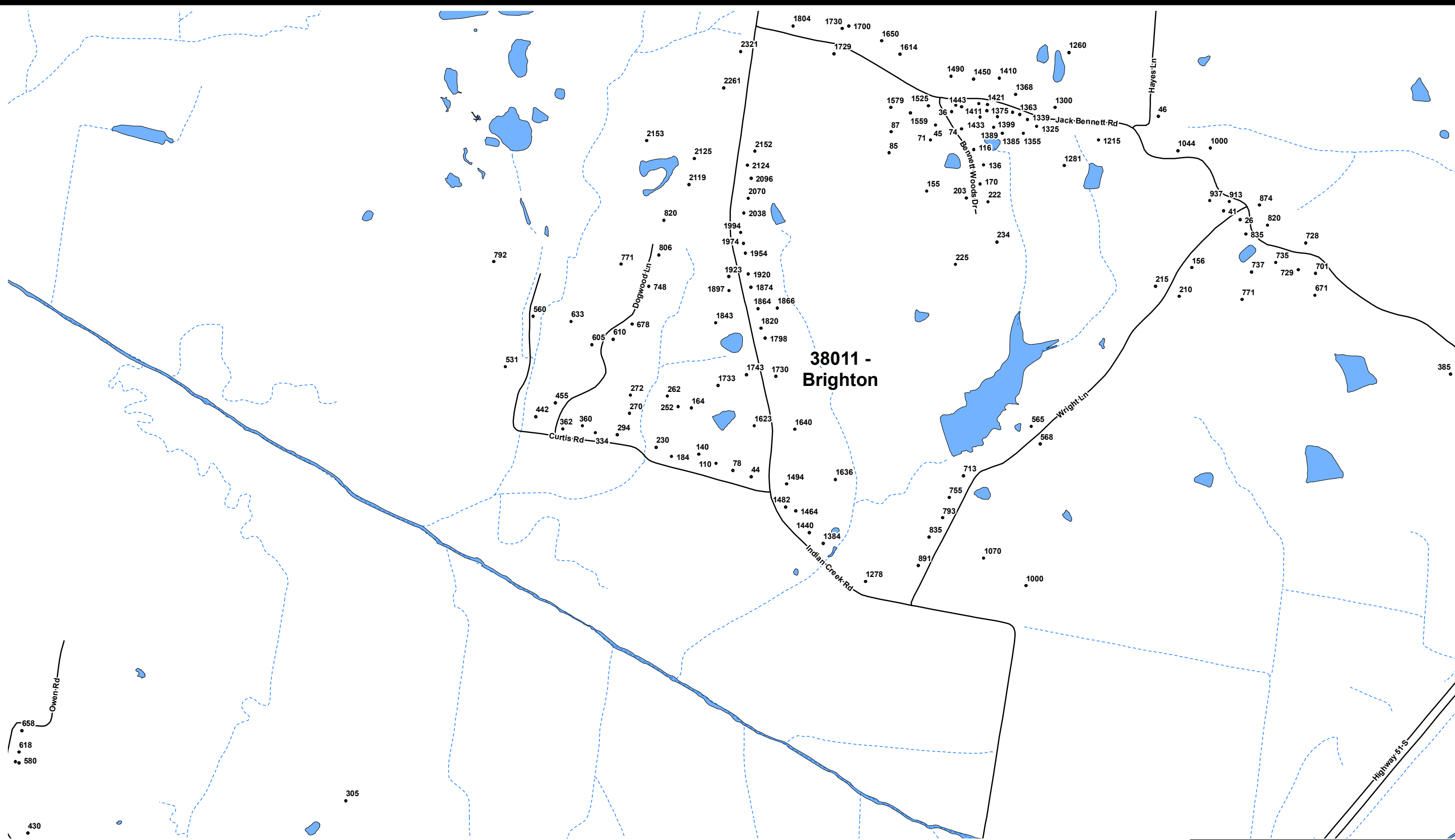


**Map: 066**  
 Map North  
**053**  
 Map West **065** **066** **067** Map East  
**081**  
 Map South

**Legend**

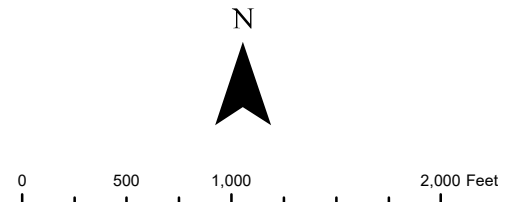
- Addresses
- ▭ County Limits
- ▭ Zip Code Boundaries
- Roads
- - - Streams
- ▭ Bodies of Water
- ▭ Public Land
- ▭ City Limits





**TIPTON COUNTY, TN**  
**911 ROAD MAP**  
 Produced by the TCGIS Department

TIPTON COUNTY GIS MAKES NO WARRANTY, EXPRESS OR IMPLIED, NOR ANY GUARANTY AS TO THE CONTENT, SEQUENCE, ACCURACY, TIMELINESS OR COMPLETENESS OF ANY OF THE INFORMATION PROVIDED. TIPTON COUNTY GIS EXPLICITLY DISCLAIMS ALL REPRESENTATIONS AND WARRANTIES. THE READER AGREES TO HOLD HARMLESS TIPTON COUNTY GIS FOR ANY CAUSE OF ACTION AND COSTS ASSOCIATED WITH ANY CAUSES OF ACTION WHICH MAY ARISE AS A CONSEQUENCE OF TIPTON COUNTY GIS PROVIDING THIS INFORMATION. REPRODUCTION OF THIS MAP IS PROHIBITED WITHOUT PERMISSION FROM TIPTON COUNTY GIS.

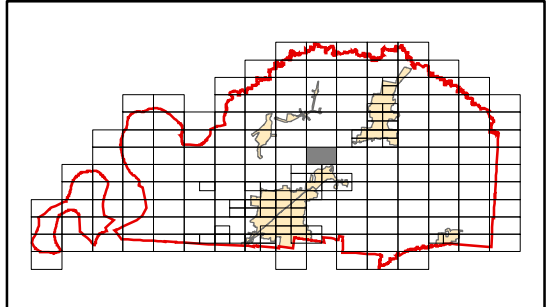


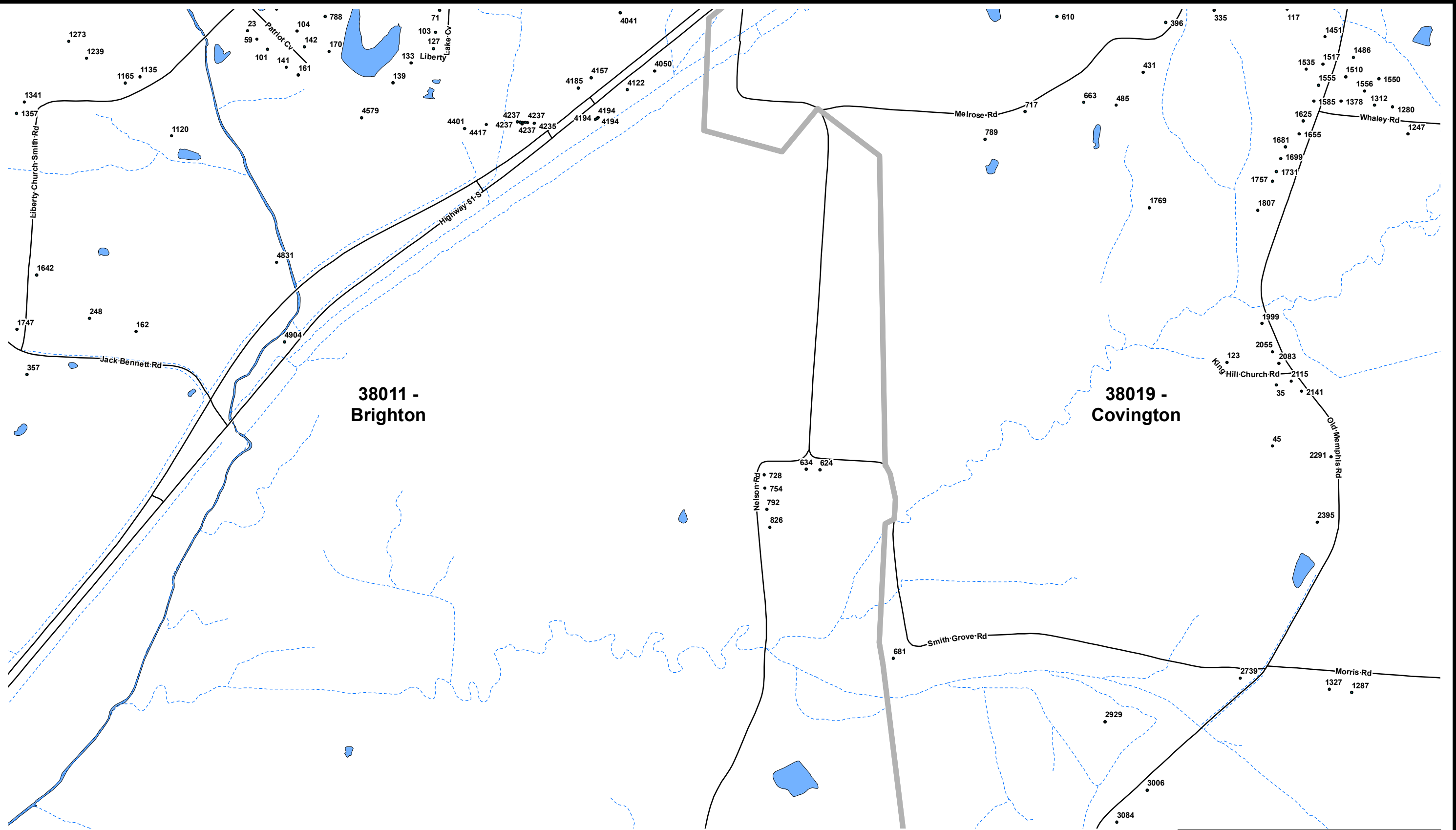
**Map: 067**

Map North **052**  
 Map West **066** **067** **068** Map East  
 Map South **080**

**Legend**

- Addresses
- County Limits
- Zip Code Boundaries
- Roads
- - - Streams
- Bodies of Water
- Public Land
- City Limits



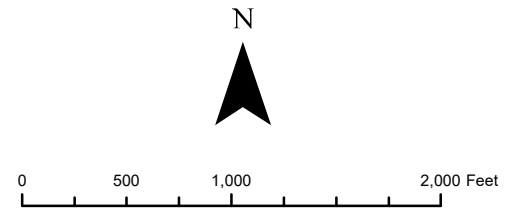


# TIPTON COUNTY, TN 911 ROAD MAP

Produced by the TCGIS Department



TIPTON COUNTY GIS MAKES NO WARRANTY, EXPRESS OR IMPLIED, NOR ANY GUARANTY AS TO THE CONTENT, SEQUENCE, ACCURACY, TIMELINESS OR COMPLETENESS OF ANY OF THE INFORMATION PROVIDED. TIPTON COUNTY GIS EXPLICITLY DISCLAIMS ALL REPRESENTATIONS AND WARRANTIES. THE READER AGREES TO HOLD HARMLESS TIPTON COUNTY GIS FOR ANY CAUSE OF ACTION AND COSTS ASSOCIATED WITH ANY CAUSES OF ACTION WHICH MAY ARISE AS A CONSEQUENCE OF TIPTON COUNTY GIS PROVIDING THIS INFORMATION. REPRODUCTION OF THIS MAP IS PROHIBITED WITHOUT PERMISSION FROM TIPTON COUNTY GIS.



## Map: 068

Map North

**051**

**068**

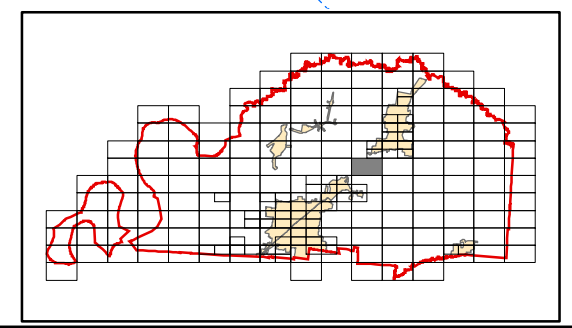
**079**

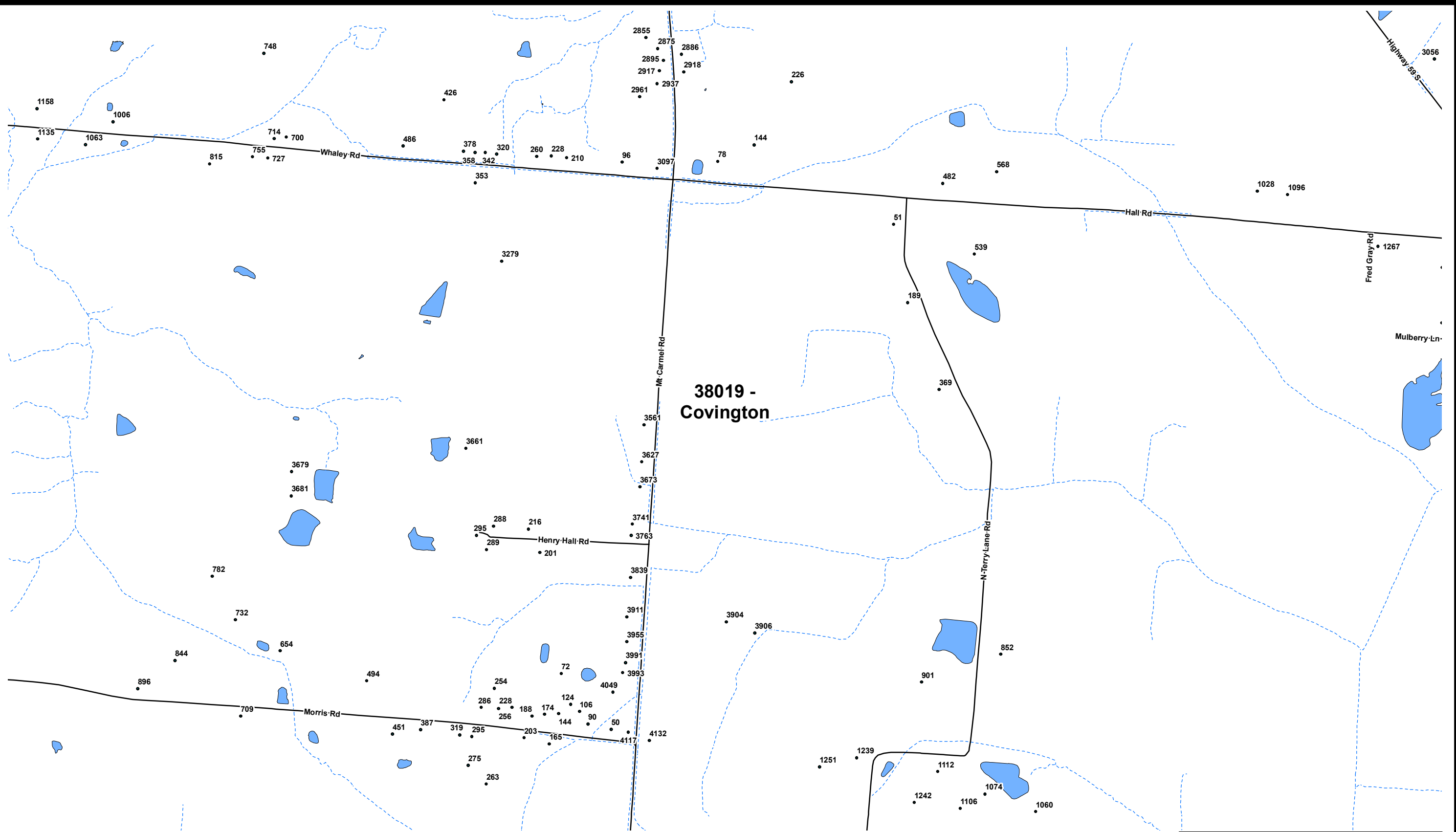
Map South

Map West **067** **068** **069** Map East

### Legend

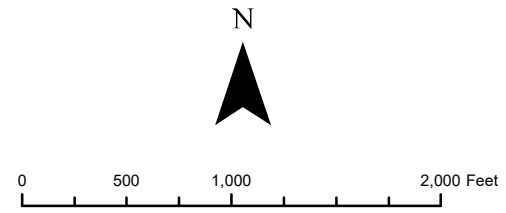
- Addresses
- County Limits
- Zip Code Boundaries
- Roads
- - - Streams
- Bodies of Water
- Public Land
- City Limits





**TIPTON COUNTY, TN**  
**911 ROAD MAP**  
 Produced by the TCGIS Department

TIPTON COUNTY GIS MAKES NO WARRANTY, EXPRESS OR IMPLIED, NOR ANY GUARANTY AS TO THE CONTENT, SEQUENCE, ACCURACY, TIMELINESS OR COMPLETENESS OF ANY OF THE INFORMATION PROVIDED. TIPTON COUNTY GIS EXPLICITLY DISCLAIMS ALL REPRESENTATIONS AND WARRANTIES. THE READER AGREES TO HOLD HARMLESS TIPTON COUNTY GIS FOR ANY CAUSE OF ACTION AND COSTS ASSOCIATED WITH ANY CAUSES OF ACTION WHICH MAY ARISE AS A CONSEQUENCE OF TIPTON COUNTY GIS PROVIDING THIS INFORMATION. REPRODUCTION OF THIS MAP IS PROHIBITED WITHOUT PERMISSION FROM TIPTON COUNTY GIS.

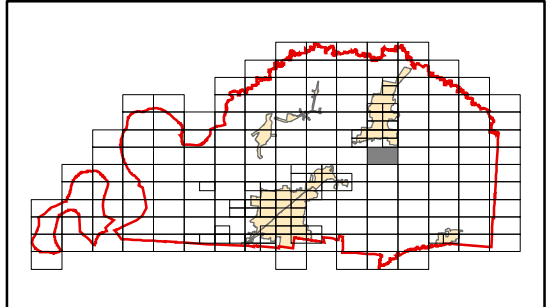


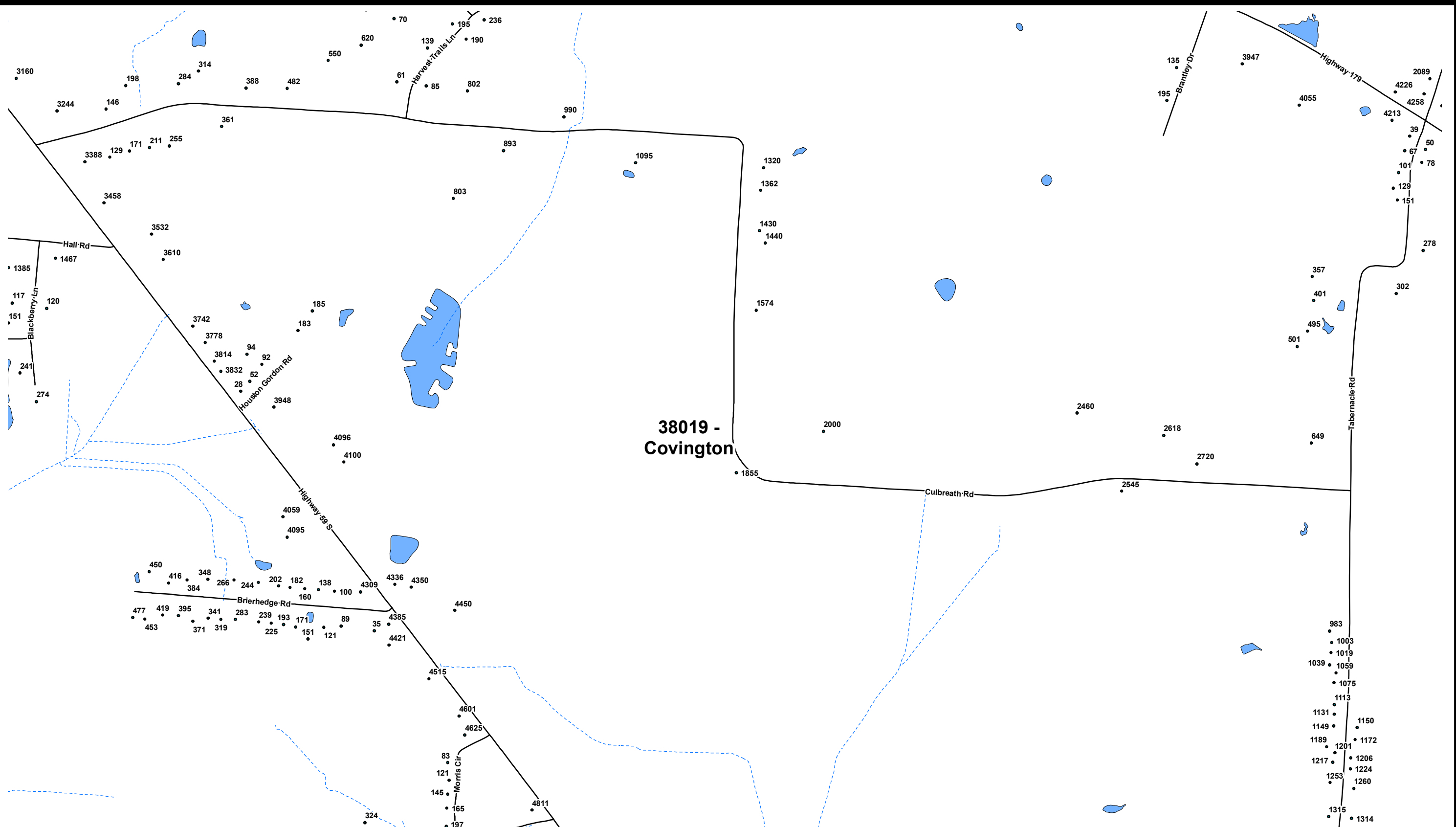
**Map: 069**

Map North **050**  
 Map West **068** **069** **070** Map East  
 Map South **078**

**Legend**

- Addresses
- ▭ County Limits
- ▭ Zip Code Boundaries
- Roads
- - - Streams
- ▭ Bodies of Water
- ▭ Public Land
- ▭ City Limits





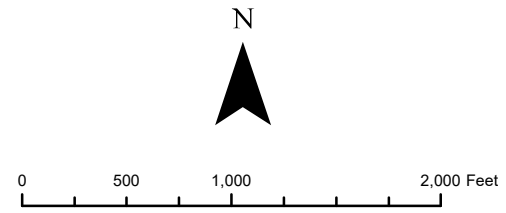
38019 -  
Covington

# TIPTON COUNTY, TN 911 ROAD MAP

Produced by the TCGIS Department



TIPTON COUNTY GIS MAKES NO WARRANTY, EXPRESS OR IMPLIED, NOR ANY GUARANTY AS TO THE CONTENT, SEQUENCE, ACCURACY, TIMELINESS OR COMPLETENESS OF ANY OF THE INFORMATION PROVIDED. TIPTON COUNTY GIS EXPLICITLY DISCLAIMS ALL REPRESENTATIONS AND WARRANTIES. THE READER AGREES TO HOLD HARMLESS TIPTON COUNTY GIS FOR ANY CAUSE OF ACTION AND COSTS ASSOCIATED WITH ANY CAUSES OF ACTION WHICH MAY ARISE AS A CONSEQUENCE OF TIPTON COUNTY GIS PROVIDING THIS INFORMATION. REPRODUCTION OF THIS MAP IS PROHIBITED WITHOUT PERMISSION FROM TIPTON COUNTY GIS.



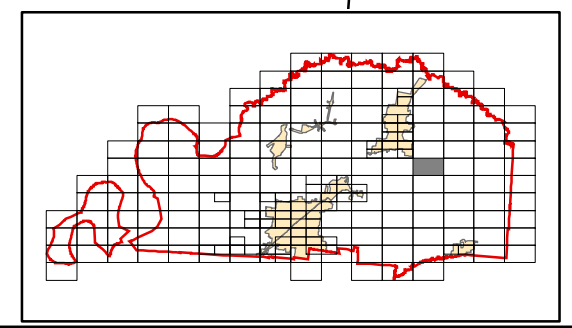
## Map: 070

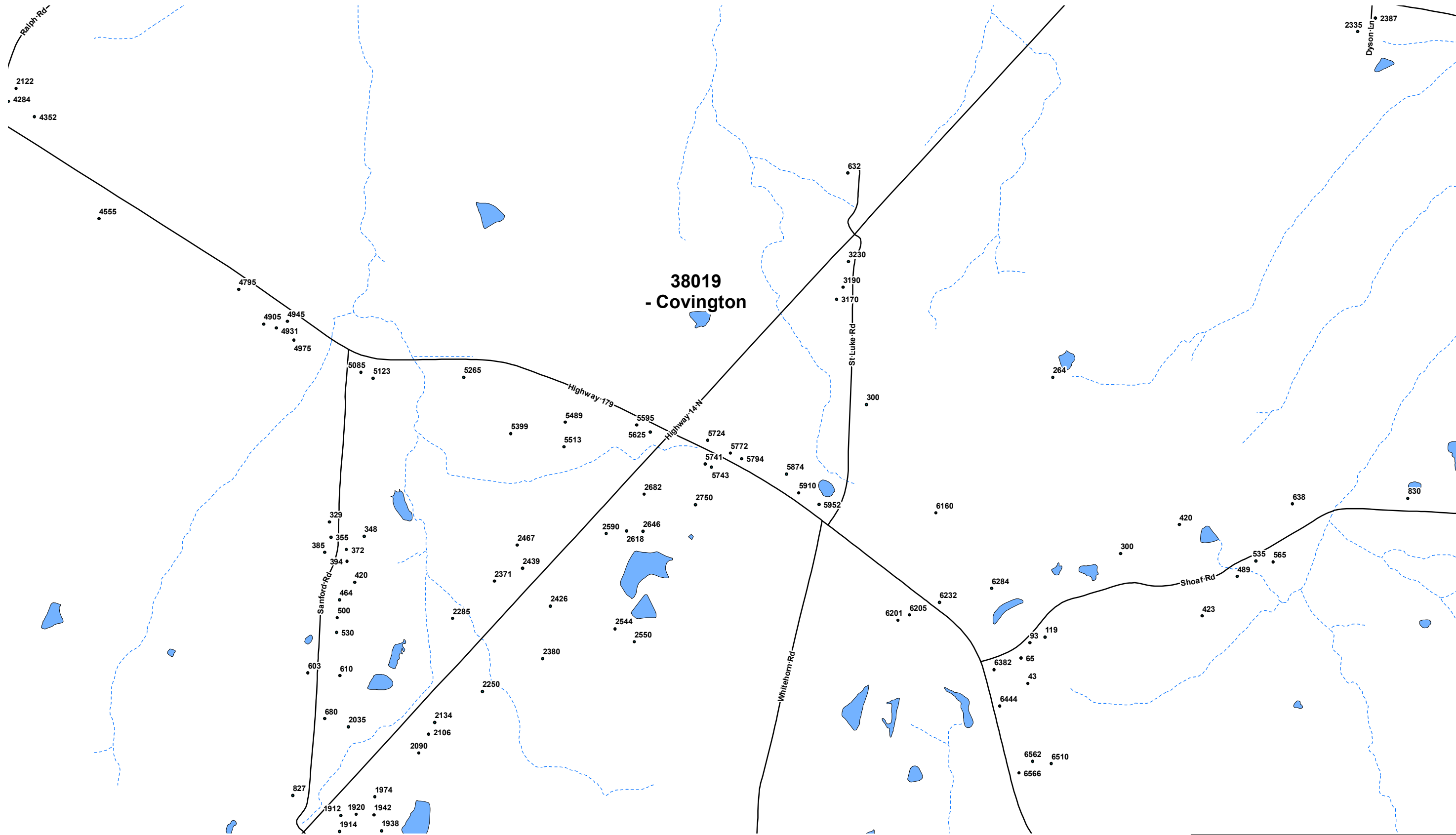
Map North  
**049**  
070  
077  
Map South

Map West **069** **070** 071 Map East

### Legend

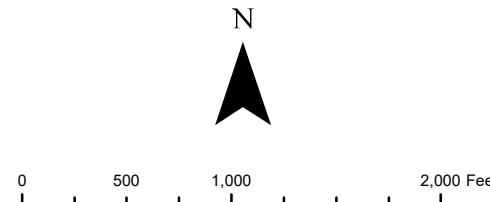
- Addresses
- County Limits
- Zip Code Boundaries
- Roads
- - - - Streams
- Bodies of Water
- Public Land
- City Limits





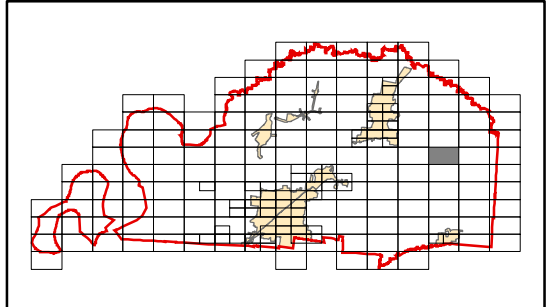
**TIPTON COUNTY, TN**  
**911 ROAD MAP**  
 Produced by the TCGIS Department

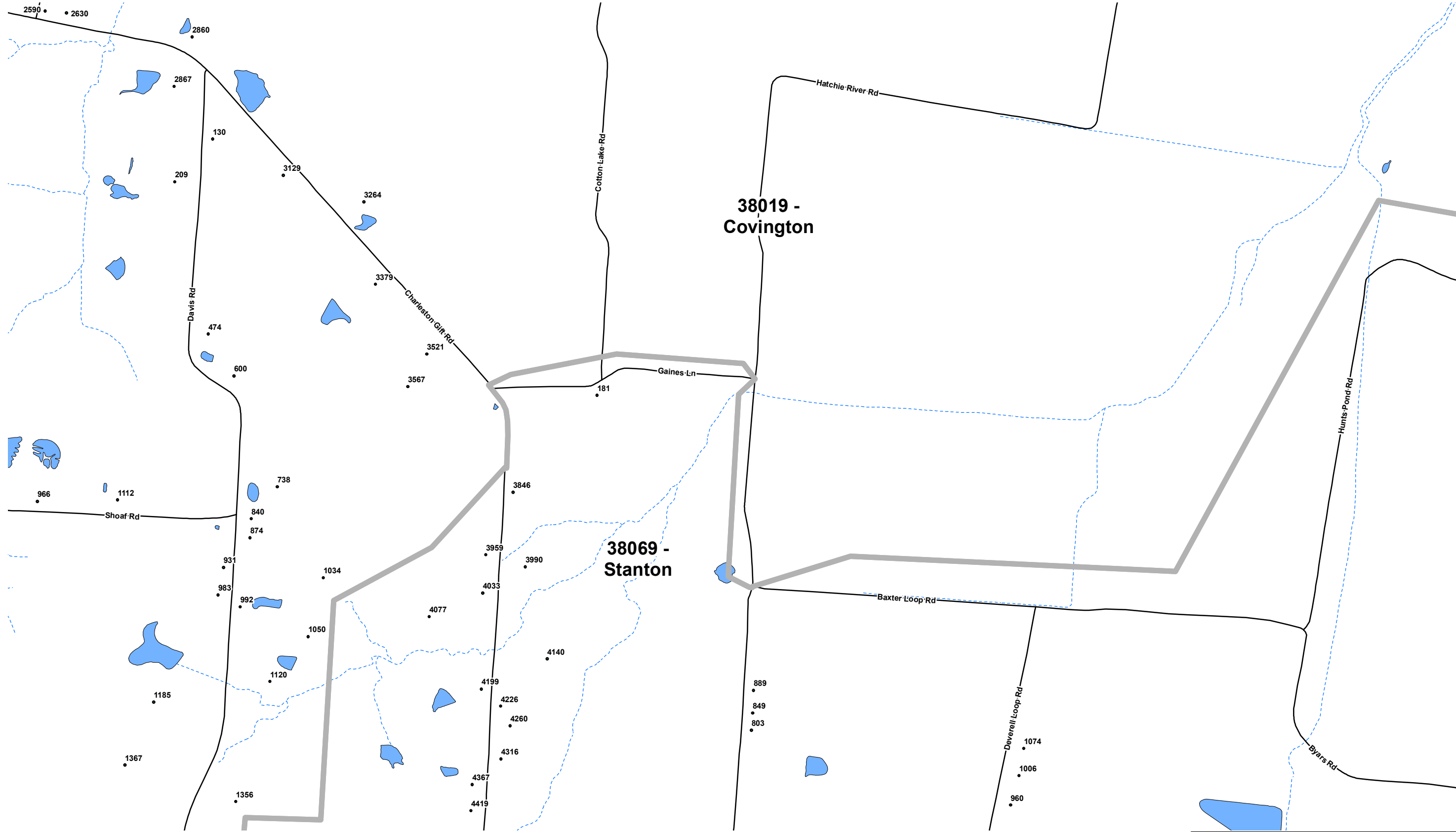
TIPTON COUNTY GIS MAKES NO WARRANTY, EXPRESS OR IMPLIED, NOR ANY GUARANTY AS TO THE CONTENT, SEQUENCE, ACCURACY, TIMELINESS OR COMPLETENESS OF ANY OF THE INFORMATION PROVIDED. TIPTON COUNTY GIS EXPLICITLY DISCLAIMS ALL REPRESENTATIONS AND WARRANTIES. THE READER AGREES TO HOLD HARMLESS TIPTON COUNTY GIS FOR ANY CAUSE OF ACTION AND COSTS ASSOCIATED WITH ANY CAUSES OF ACTION WHICH MAY ARISE AS A CONSEQUENCE OF TIPTON COUNTY GIS PROVIDING THIS INFORMATION. REPRODUCTION OF THIS MAP IS PROHIBITED WITHOUT PERMISSION FROM TIPTON COUNTY GIS.



**Map: 071**  
 Map North  
**048**  
 Map West **070** **071** **072** Map East  
**076**  
 Map South

- Legend**
- Addresses
  - ▭ County Limits
  - ▭ Zip Code Boundaries
  - Roads
  - - - Streams
  - ▭ Bodies of Water
  - ▭ Public Land
  - ▭ City Limits



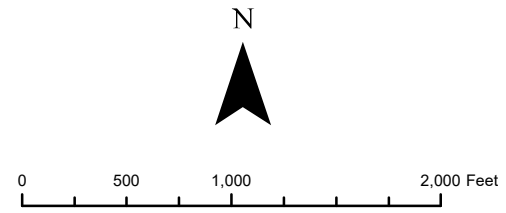


**TIPTON COUNTY, TN**  
**911 ROAD MAP**

Produced by the TCGIS Department



TIPTON COUNTY GIS MAKES NO WARRANTY, EXPRESS OR IMPLIED, NOR ANY GUARANTY AS TO THE CONTENT, SEQUENCE, ACCURACY, TIMELINESS OR COMPLETENESS OF ANY OF THE INFORMATION PROVIDED. TIPTON COUNTY GIS EXPLICITLY DISCLAIMS ALL REPRESENTATIONS AND WARRANTIES. THE READER AGREES TO HOLD HARMLESS TIPTON COUNTY GIS FOR ANY CAUSE OF ACTION AND COSTS ASSOCIATED WITH ANY CAUSES OF ACTION WHICH MAY ARISE AS A CONSEQUENCE OF TIPTON COUNTY GIS PROVIDING THIS INFORMATION. REPRODUCTION OF THIS MAP IS PROHIBITED WITHOUT PERMISSION FROM TIPTON COUNTY GIS.



**Map: 072**

Map North

**047**

Map West **071**

**072**

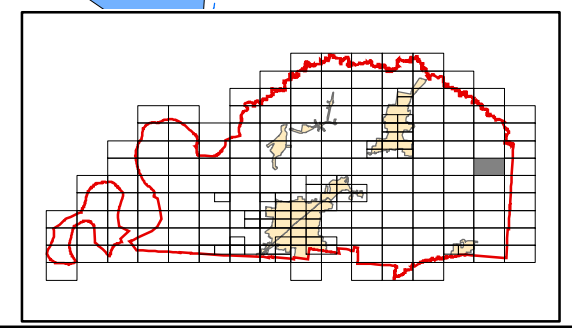
**073** Map East

**075**

Map South

**Legend**

- Addresses
- County Limits
- Zip Code Boundaries
- Roads
- - - - Streams
- Bodies of Water
- Public Land
- City Limits



38019 -  
Covington

38069 -  
Stanton

HAYWOOD CO.

Hunts Pond Rd

Byars Rd

Byars Rd

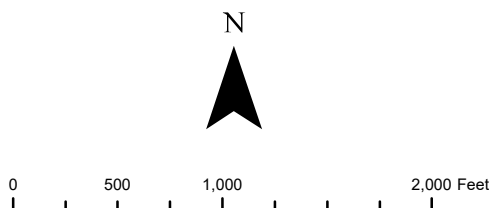
Post Rd

# TIPTON COUNTY, TN 911 ROAD MAP

Produced by the TCGIS Department



TIPTON COUNTY GIS MAKES NO WARRANTY, EXPRESS OR IMPLIED, NOR ANY GUARANTY AS TO THE CONTENT, SEQUENCE, ACCURACY, TIMELINESS OR COMPLETENESS OF ANY OF THE INFORMATION PROVIDED. TIPTON COUNTY GIS EXPLICITLY DISCLAIMS ALL REPRESENTATIONS AND WARRANTIES. THE READER AGREES TO HOLD HARMLESS TIPTON COUNTY GIS FOR ANY CAUSE OF ACTION AND COSTS ASSOCIATED WITH ANY CAUSES OF ACTION WHICH MAY ARISE AS A CONSEQUENCE OF TIPTON COUNTY GIS PROVIDING THIS INFORMATION. REPRODUCTION OF THIS MAP IS PROHIBITED WITHOUT PERMISSION FROM TIPTON COUNTY GIS.



## Map: 073

Map North

046

073

074

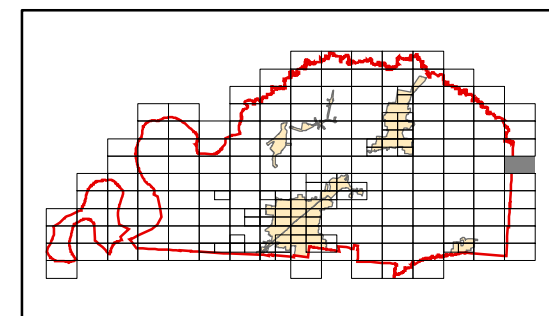
Map South

Map West 072

Map East

### Legend

- Addresses
- ▭ County Limits
- ▭ Zip Code Boundaries
- Roads
- - - Streams
- ▭ Bodies of Water
- ▭ Public Land
- ▭ City Limits



38069  
Stanton

Byars Store Rd

817

650

600

566

540

410

201

HAYWOOD CO.

Lloyd Harden Rd

Post RdW

Post RdE

Chaney Ln

# TIPTON COUNTY, TN 911 ROAD MAP

Produced by the TCGIS Department



TIPTON COUNTY GIS MAKES NO WARRANTY, EXPRESS OR IMPLIED, NOR ANY GUARANTY AS TO THE CONTENT, SEQUENCE, ACCURACY, TIMELINESS OR COMPLETENESS OF ANY OF THE INFORMATION PROVIDED. TIPTON COUNTY GIS EXPLICITLY DISCLAIMS ALL REPRESENTATIONS AND WARRANTIES. THE READER AGREES TO HOLD HARMLESS TIPTON COUNTY GIS FOR ANY CAUSE OF ACTION AND COSTS ASSOCIATED WITH ANY CAUSES OF ACTION WHICH MAY ARISE AS A CONSEQUENCE OF TIPTON COUNTY GIS PROVIDING THIS INFORMATION. REPRODUCTION OF THIS MAP IS PROHIBITED WITHOUT PERMISSION FROM TIPTON COUNTY GIS.

0 500 1,000 2,000 Feet



Map: 074

Map North

073

074

103

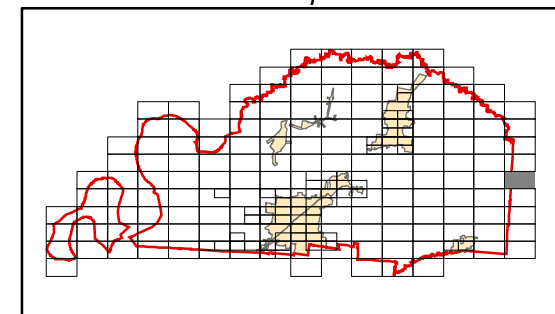
Map South

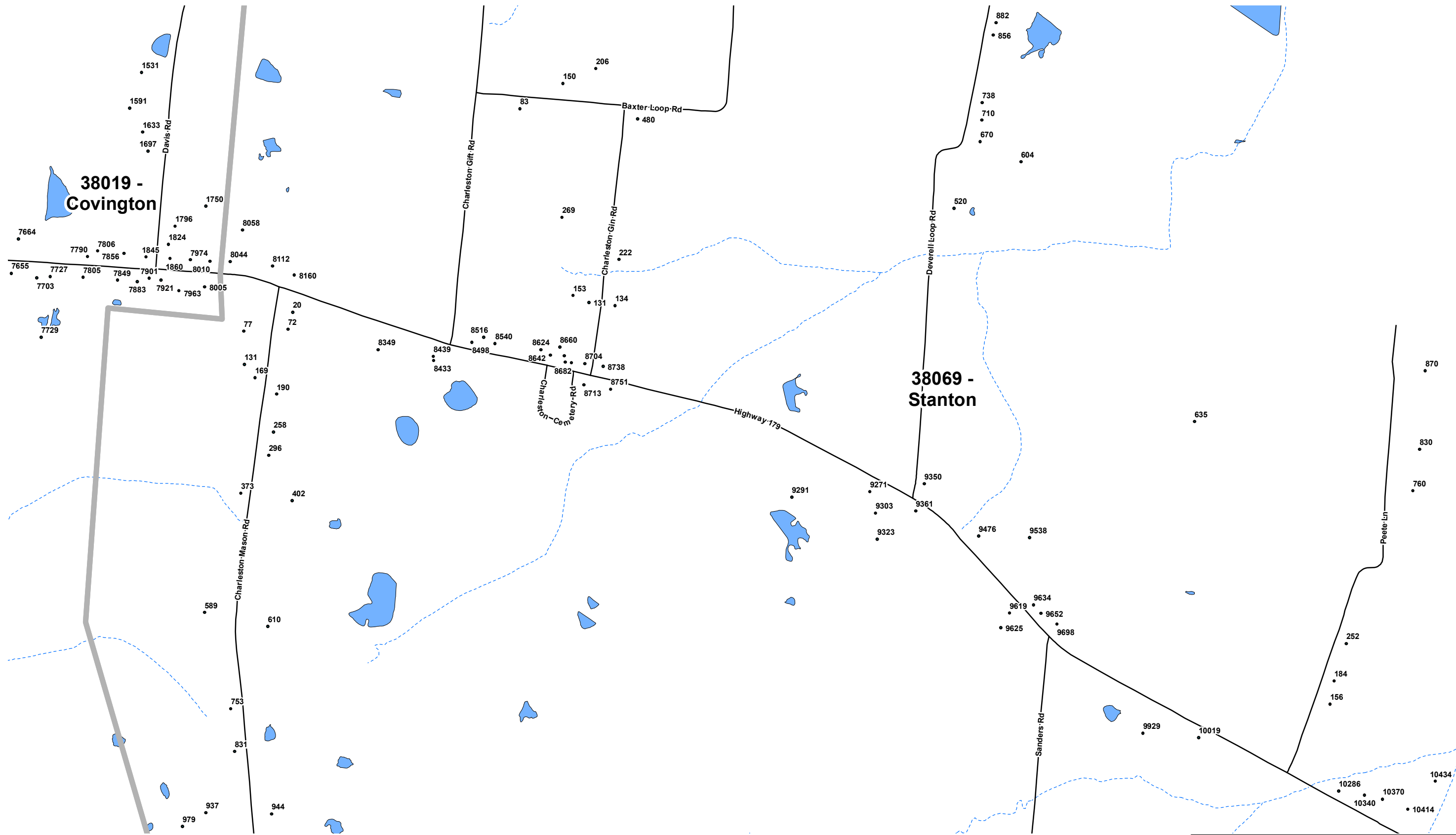
Map West 075

Map East

### Legend

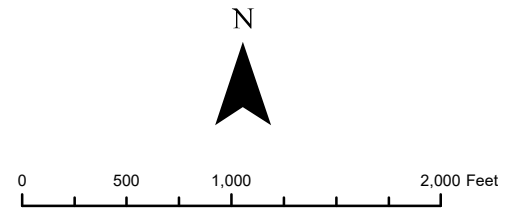
- Addresses
- ▭ County Limits
- ▭ Zip Code Boundaries
- Roads
- - - Streams
- ▭ Bodies of Water
- ▭ Public Land
- ▭ City Limits





**TIPTON COUNTY, TN**  
**911 ROAD MAP**  
 Produced by the TCGIS Department

TIPTON COUNTY GIS MAKES NO WARRANTY, EXPRESS OR IMPLIED, NOR ANY GUARANTY AS TO THE CONTENT, SEQUENCE, ACCURACY, TIMELINESS OR COMPLETENESS OF ANY OF THE INFORMATION PROVIDED. TIPTON COUNTY GIS EXPLICITLY DISCLAIMS ALL REPRESENTATIONS AND WARRANTIES. THE READER AGREES TO HOLD HARMLESS TIPTON COUNTY GIS FOR ANY CAUSE OF ACTION AND COSTS ASSOCIATED WITH ANY CAUSES OF ACTION WHICH MAY ARISE AS A CONSEQUENCE OF TIPTON COUNTY GIS PROVIDING THIS INFORMATION. REPRODUCTION OF THIS MAP IS PROHIBITED WITHOUT PERMISSION FROM TIPTON COUNTY GIS.



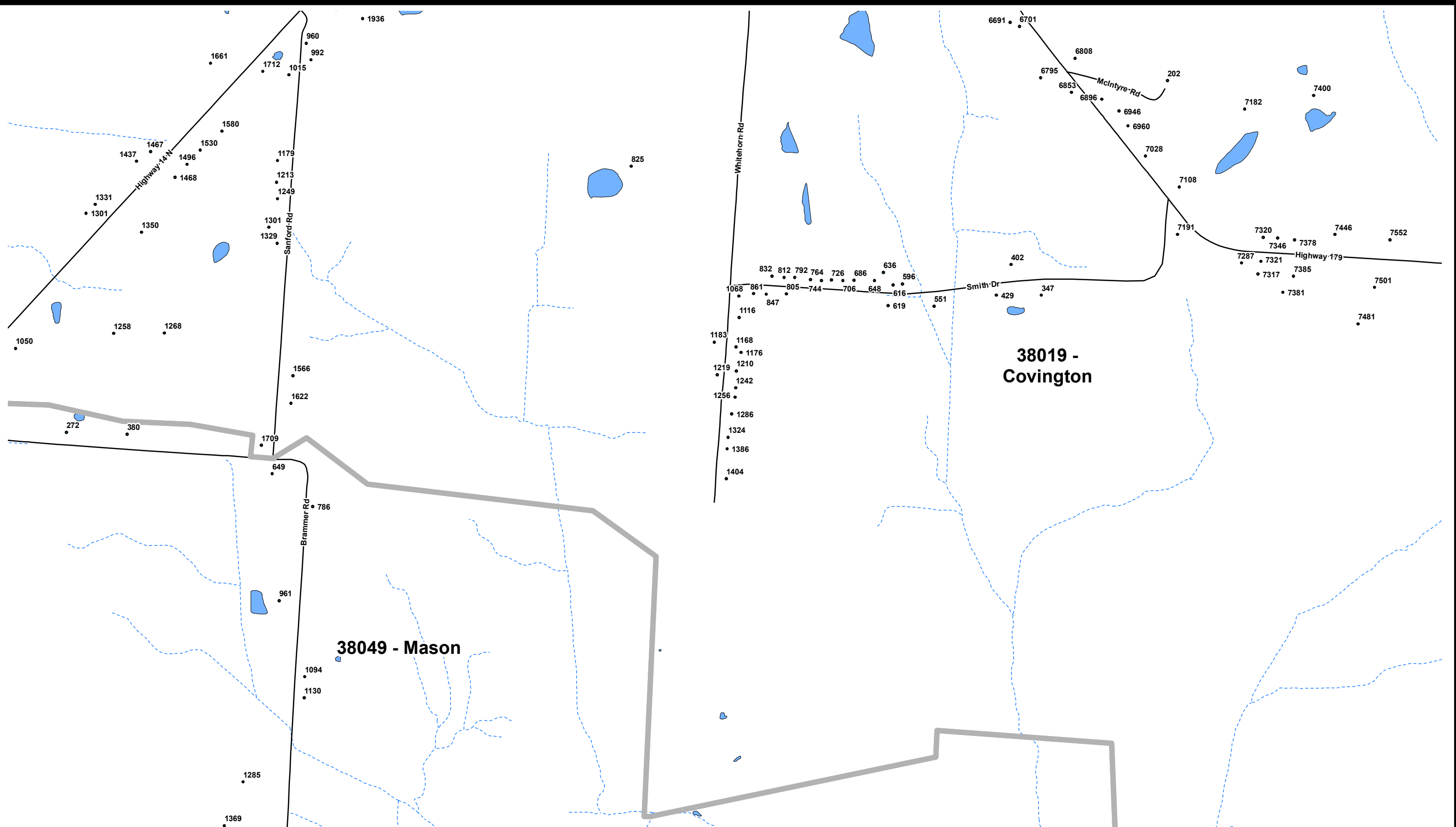
**Map: 075**

Map North **072**  
 Map West **076** **075** **074** Map East  
 Map South **102**

**Legend**

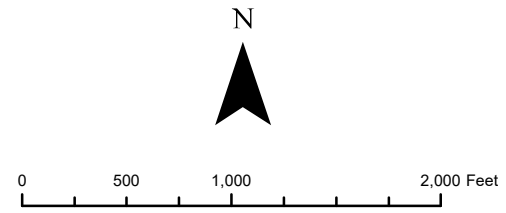
- Addresses
- ▭ County Limits
- ▭ Zip Code Boundaries
- Roads
- - - Streams
- ▭ Bodies of Water
- ▭ Public Land
- ▭ City Limits





**TIPTON COUNTY, TN**  
**911 ROAD MAP**  
 Produced by the TCGIS Department

TIPTON COUNTY GIS MAKES NO WARRANTY, EXPRESS OR IMPLIED, NOR ANY GUARANTY AS TO THE CONTENT, SEQUENCE, ACCURACY, TIMELINESS OR COMPLETENESS OF ANY OF THE INFORMATION PROVIDED. TIPTON COUNTY GIS EXPLICITLY DISCLAIMS ALL REPRESENTATIONS AND WARRANTIES. THE READER AGREES TO HOLD HARMLESS TIPTON COUNTY GIS FOR ANY CAUSE OF ACTION AND COSTS ASSOCIATED WITH ANY CAUSES OF ACTION WHICH MAY ARISE AS A CONSEQUENCE OF TIPTON COUNTY GIS PROVIDING THIS INFORMATION. REPRODUCTION OF THIS MAP IS PROHIBITED WITHOUT PERMISSION FROM TIPTON COUNTY GIS.

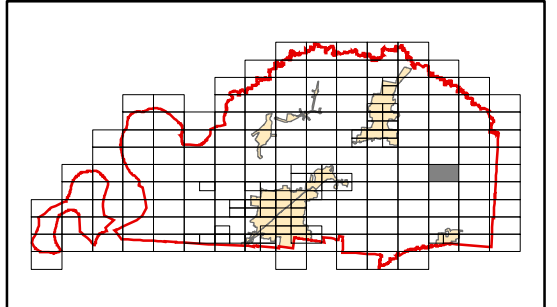


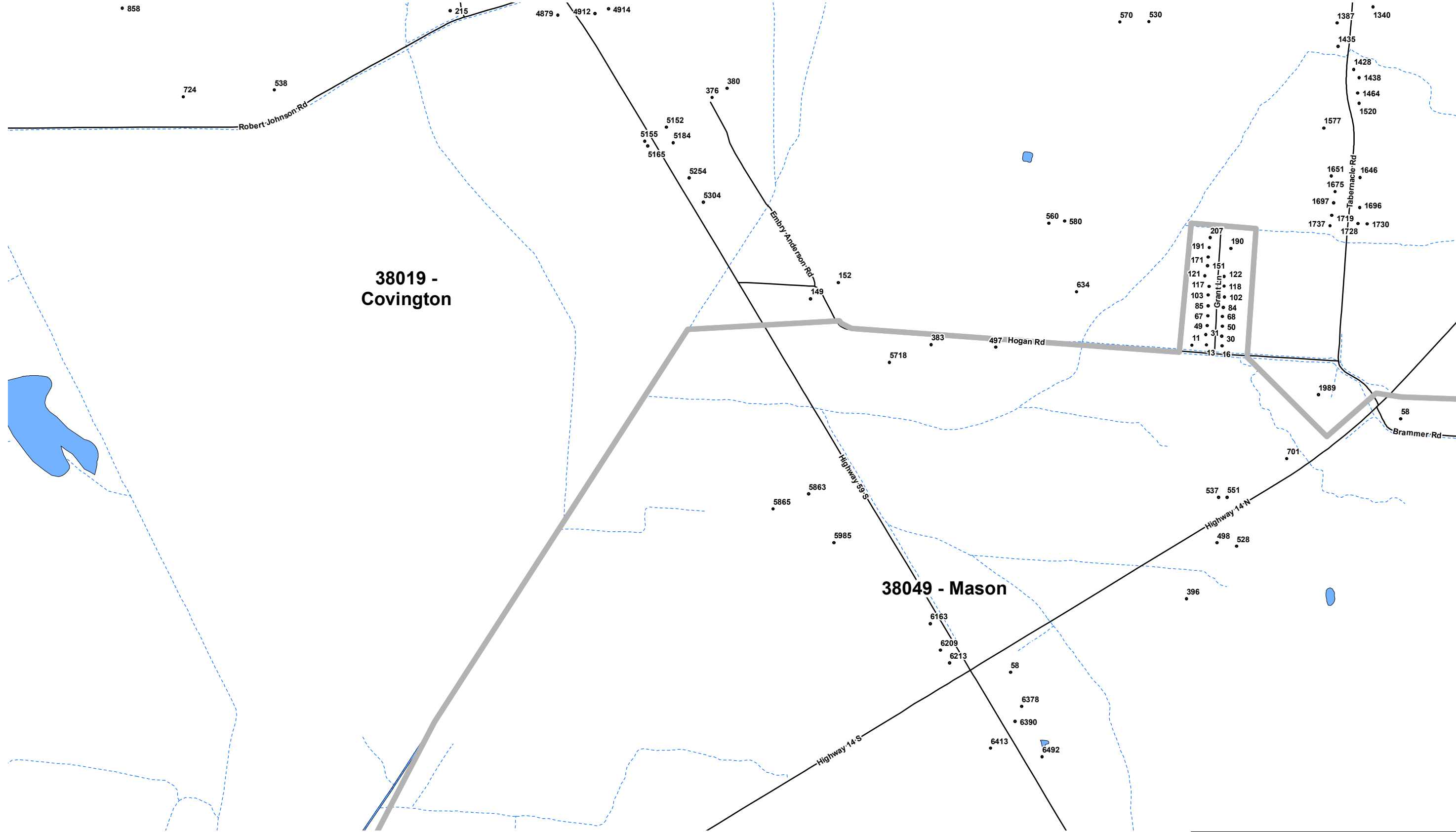
**Map: 076**

Map North **071**  
 Map West **077** **076** **075** Map East  
 Map South **101**

**Legend**

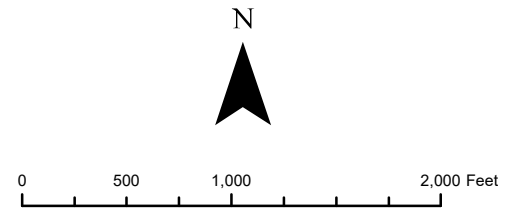
- Addresses
- ▭ County Limits
- ▭ Zip Code Boundaries
- Roads
- - - Streams
- ▭ Bodies of Water
- ▭ Public Land
- ▭ City Limits





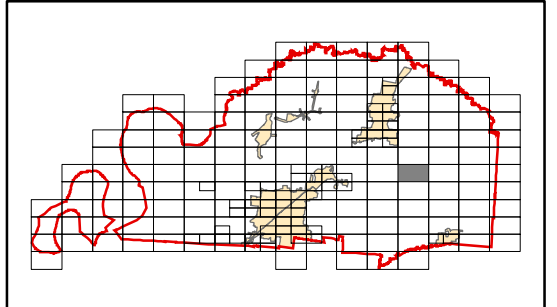
**TIPTON COUNTY, TN**  
**911 ROAD MAP**  
 Produced by the TCGIS Department

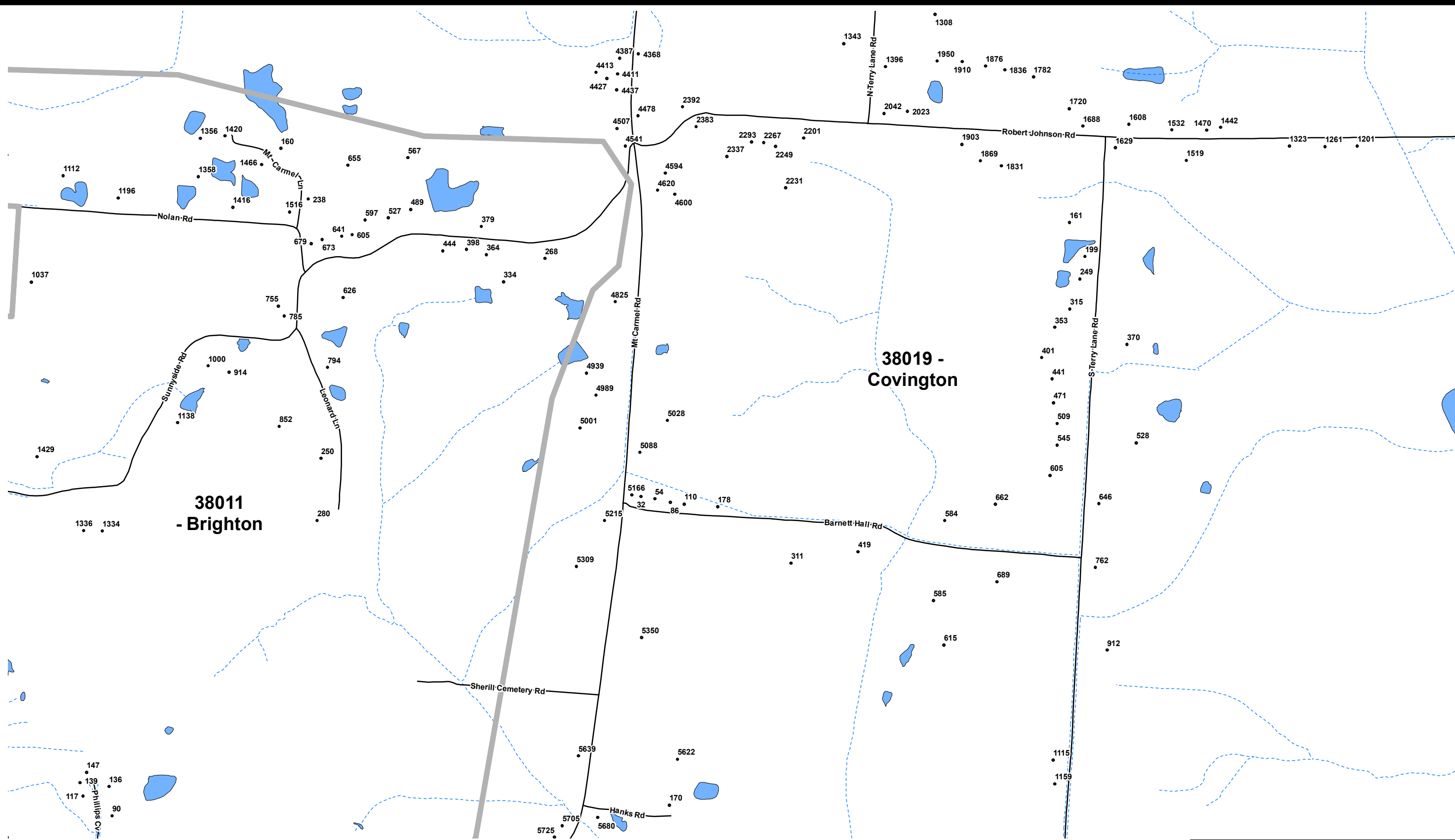
TIPTON COUNTY GIS MAKES NO WARRANTY, EXPRESS OR IMPLIED, NOR ANY GUARANTY AS TO THE CONTENT, SEQUENCE, ACCURACY, TIMELINESS OR COMPLETENESS OF ANY OF THE INFORMATION PROVIDED. TIPTON COUNTY GIS EXPLICITLY DISCLAIMS ALL REPRESENTATIONS AND WARRANTIES. THE READER AGREES TO HOLD HARMLESS TIPTON COUNTY GIS FOR ANY CAUSE OF ACTION AND COSTS ASSOCIATED WITH ANY CAUSES OF ACTION WHICH MAY ARISE AS A CONSEQUENCE OF TIPTON COUNTY GIS PROVIDING THIS INFORMATION. REPRODUCTION OF THIS MAP IS PROHIBITED WITHOUT PERMISSION FROM TIPTON COUNTY GIS.



**Map: 077**  
 Map North **070**  
 Map West **078** **077** **076** Map East  
 Map South **100**

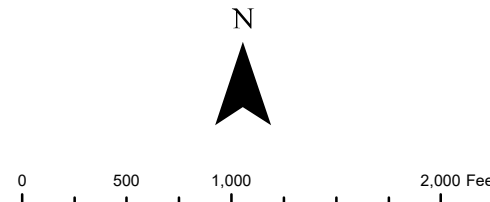
- Legend**
- Addresses
  - ▭ County Limits
  - ▭ Zip Code Boundaries
  - Roads
  - - - Streams
  - ▭ Bodies of Water
  - ▭ Public Land
  - ▭ City Limits





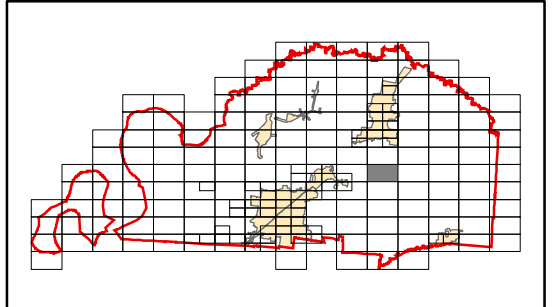
**TIPTON COUNTY, TN**  
**911 ROAD MAP**  
 Produced by the TCGIS Department

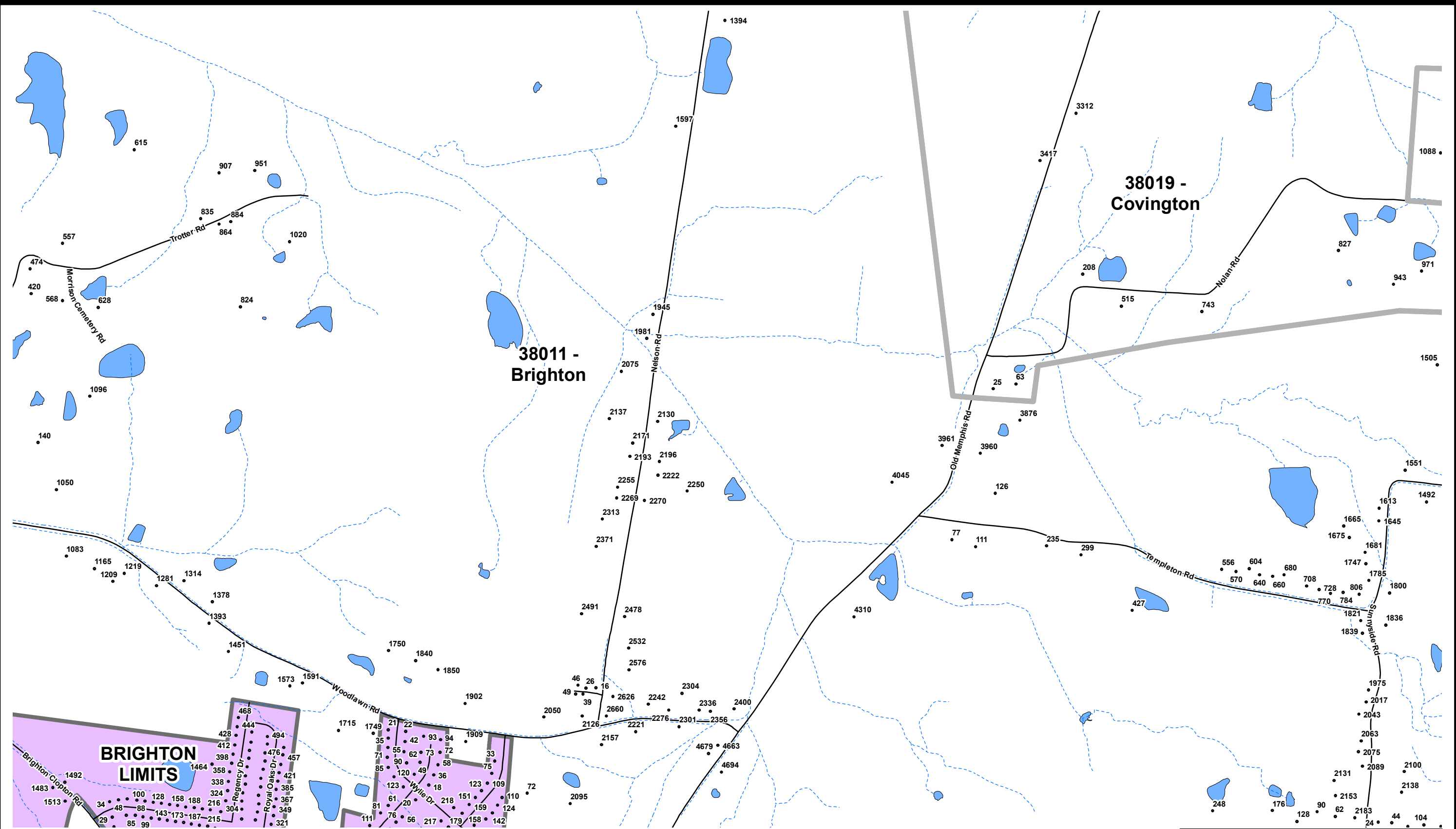
TIPTON COUNTY GIS MAKES NO WARRANTY, EXPRESS OR IMPLIED, NOR ANY GUARANTY AS TO THE CONTENT, SEQUENCE, ACCURACY, TIMELINESS OR COMPLETENESS OF ANY OF THE INFORMATION PROVIDED. TIPTON COUNTY GIS EXPLICITLY DISCLAIMS ALL REPRESENTATIONS AND WARRANTIES. THE READER AGREES TO HOLD HARMLESS TIPTON COUNTY GIS FOR ANY CAUSE OF ACTION AND COSTS ASSOCIATED WITH ANY CAUSES OF ACTION WHICH MAY ARISE AS A CONSEQUENCE OF TIPTON COUNTY GIS PROVIDING THIS INFORMATION. REPRODUCTION OF THIS MAP IS PROHIBITED WITHOUT PERMISSION FROM TIPTON COUNTY GIS.



**Map: 078**  
 Map North **069**  
 Map West **079** **078** **077** Map East  
 Map South **099**

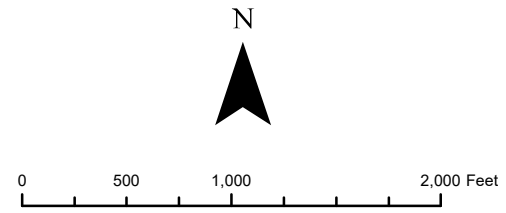
- Legend**
- Addresses
  - ▭ County Limits
  - ▭ Zip Code Boundaries
  - Roads
  - - - Streams
  - ▭ Bodies of Water
  - ▭ Public Land
  - ▭ City Limits





**TIPTON COUNTY, TN**  
**911 ROAD MAP**  
 Produced by the TCGIS Department

TIPTON COUNTY GIS MAKES NO WARRANTY, EXPRESS OR IMPLIED, NOR ANY GUARANTY AS TO THE CONTENT, SEQUENCE, ACCURACY, TIMELINESS OR COMPLETENESS OF ANY OF THE INFORMATION PROVIDED. TIPTON COUNTY GIS EXPLICITLY DISCLAIMS ALL REPRESENTATIONS AND WARRANTIES. THE READER AGREES TO HOLD HARMLESS TIPTON COUNTY GIS FOR ANY CAUSE OF ACTION AND COSTS ASSOCIATED WITH ANY CAUSES OF ACTION WHICH MAY ARISE AS A CONSEQUENCE OF TIPTON COUNTY GIS PROVIDING THIS INFORMATION. REPRODUCTION OF THIS MAP IS PROHIBITED WITHOUT PERMISSION FROM TIPTON COUNTY GIS.

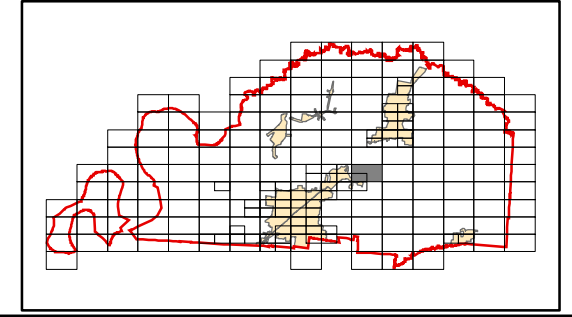


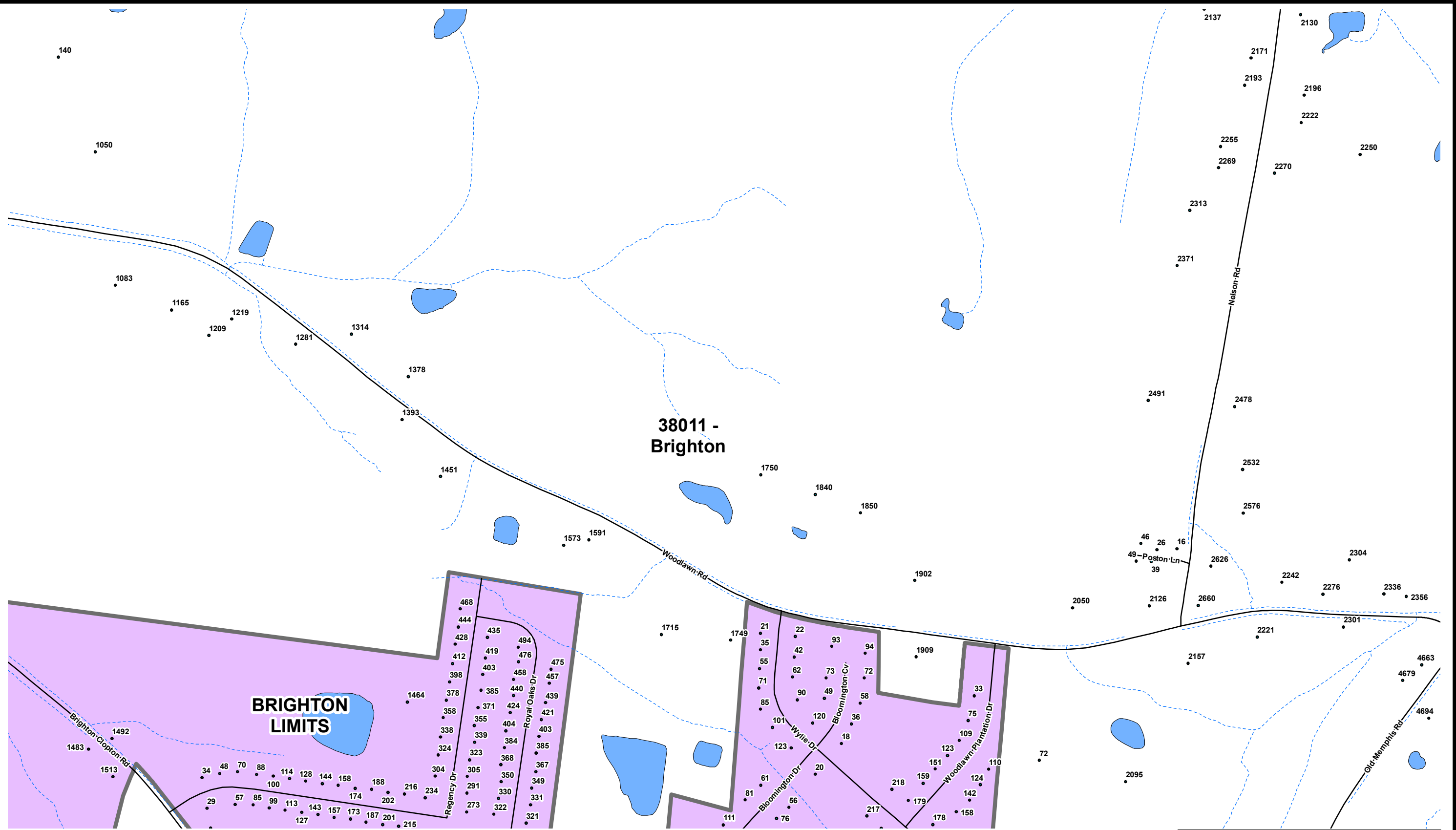
**Map: 079**  
 Map North **068**  
**079**  
 Map South **098**

Map West **080** **079** **078** Map East

**Legend**

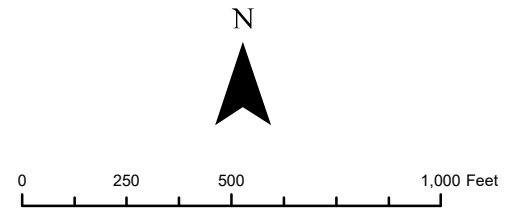
- Addresses
- ▭ County Limits
- ▭ Zip Code Boundaries
- Roads
- - - Streams
- ▭ Bodies of Water
- ▭ Public Land
- ▭ City Limits





**TIPTON COUNTY, TN**  
**911 ROAD MAP**  
 Produced by the TCGIS Department

TIPTON COUNTY GIS MAKES NO WARRANTY, EXPRESS OR IMPLIED, NOR ANY GUARANTY AS TO THE CONTENT, SEQUENCE, ACCURACY, TIMELINESS OR COMPLETENESS OF ANY OF THE INFORMATION PROVIDED. TIPTON COUNTY GIS EXPLICITLY DISCLAIMS ALL REPRESENTATIONS AND WARRANTIES. THE READER AGREES TO HOLD HARMLESS TIPTON COUNTY GIS FOR ANY CAUSE OF ACTION AND COSTS ASSOCIATED WITH ANY CAUSES OF ACTION WHICH MAY ARISE AS A CONSEQUENCE OF TIPTON COUNTY GIS PROVIDING THIS INFORMATION. REPRODUCTION OF THIS MAP IS PROHIBITED WITHOUT PERMISSION FROM TIPTON COUNTY GIS.

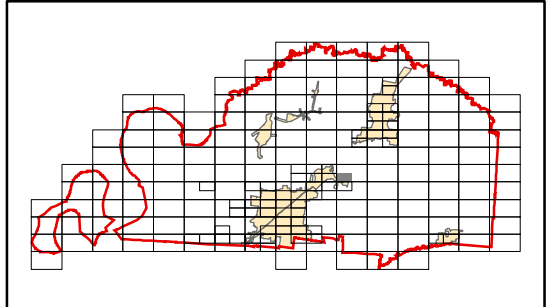


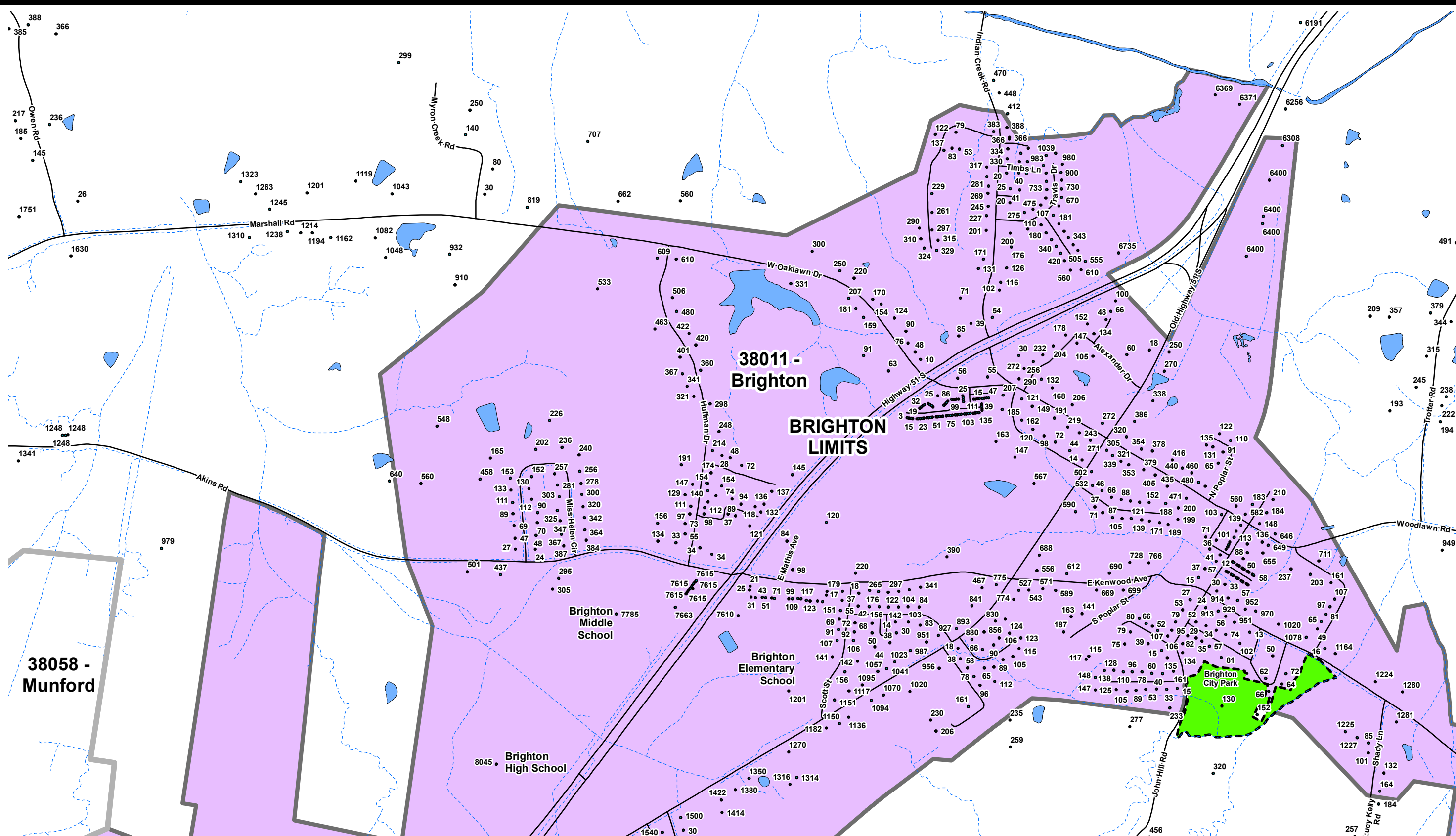
**Map: 079A**

Map North **068**  
 Map West **080** **079A** **078** Map East  
 Map South **098**

**Legend**

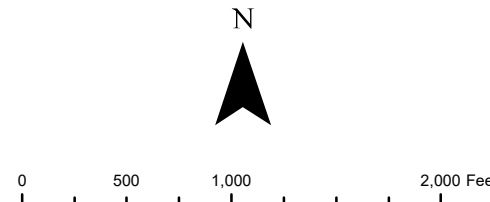
- Addresses
- County Limits
- Zip Code Boundaries
- Roads
- - - Streams
- Bodies of Water
- Public Land
- City Limits





**TIPTON COUNTY, TN**  
**911 ROAD MAP**  
 Produced by the TCGIS Department

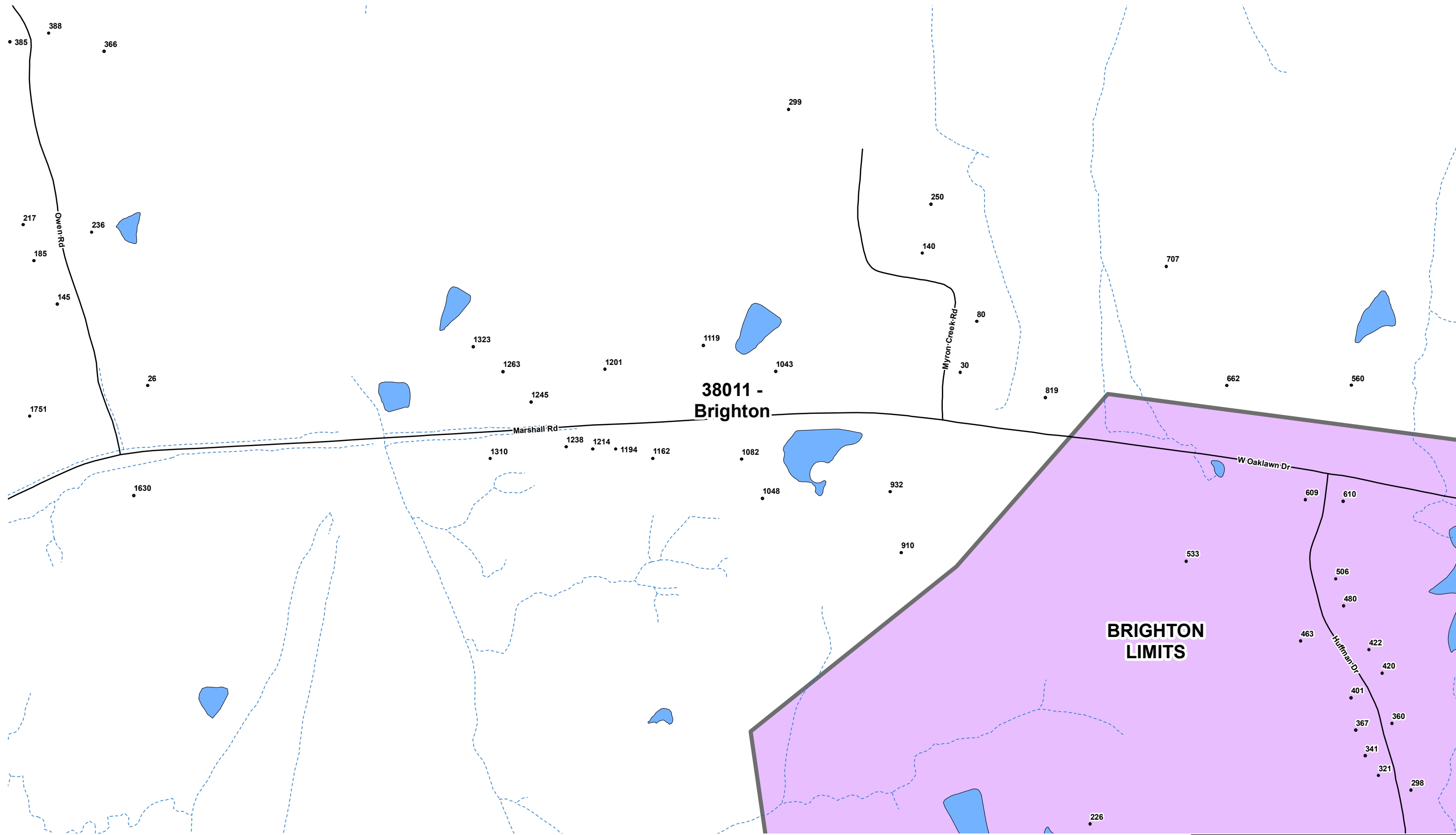
TIPTON COUNTY GIS MAKES NO WARRANTY, EXPRESS OR IMPLIED, NOR ANY GUARANTY AS TO THE CONTENT, SEQUENCE, ACCURACY, TIMELINESS OR COMPLETENESS OF ANY OF THE INFORMATION PROVIDED. TIPTON COUNTY GIS EXPLICITLY DISCLAIMS ALL REPRESENTATIONS AND WARRANTIES. THE READER AGREES TO HOLD HARMLESS TIPTON COUNTY GIS FOR ANY CAUSE OF ACTION AND COSTS ASSOCIATED WITH ANY CAUSES OF ACTION WHICH MAY ARISE AS A CONSEQUENCE OF TIPTON COUNTY GIS PROVIDING THIS INFORMATION. REPRODUCTION OF THIS MAP IS PROHIBITED WITHOUT PERMISSION FROM TIPTON COUNTY GIS.



**Map: 080**  
 Map North **067**  
 Map West **081** **080** **079** Map East  
 Map South **097**

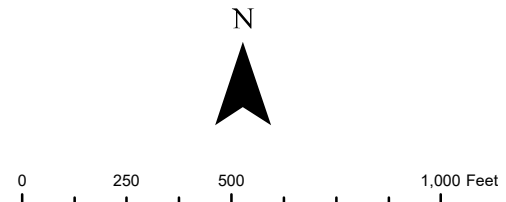
- Legend**
- Addresses
  - ▭ County Limits
  - ▭ Zip Code Boundaries
  - Roads
  - - - Streams
  - ▭ Bodies of Water
  - ▭ Public Land
  - ▭ City Limits





**TIPTON COUNTY, TN**  
**911 ROAD MAP**  
 Produced by the TCGIS Department

TIPTON COUNTY GIS MAKES NO WARRANTY, EXPRESS OR IMPLIED, NOR ANY GUARANTY AS TO THE CONTENT, SEQUENCE, ACCURACY, TIMELINESS OR COMPLETENESS OF ANY OF THE INFORMATION PROVIDED. TIPTON COUNTY GIS EXPLICITLY DISCLAIMS ALL REPRESENTATIONS AND WARRANTIES. THE READER AGREES TO HOLD HARMLESS TIPTON COUNTY GIS FOR ANY CAUSE OF ACTION AND COSTS ASSOCIATED WITH ANY CAUSES OF ACTION WHICH MAY ARISE AS A CONSEQUENCE OF TIPTON COUNTY GIS PROVIDING THIS INFORMATION. REPRODUCTION OF THIS MAP IS PROHIBITED WITHOUT PERMISSION FROM TIPTON COUNTY GIS.



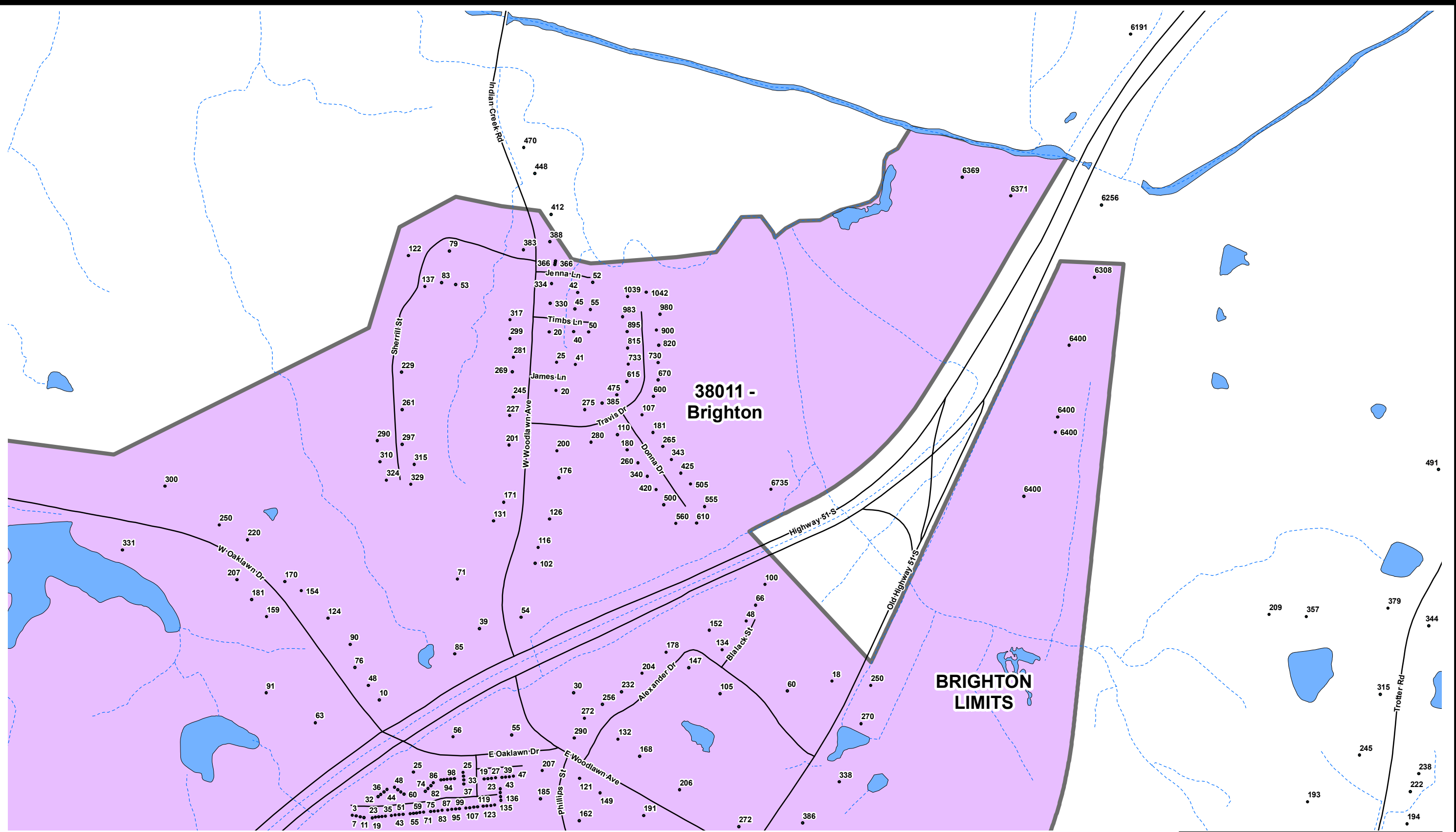
**Map: 080A**

Map North **067**  
 Map West **081** **080A** **079** Map East  
 Map South **097**

**Legend**

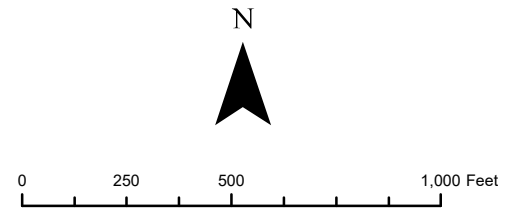
- Addresses
- ▭ County Limits
- ▭ Zip Code Boundaries
- Roads
- - - Streams
- ▭ Bodies of Water
- ▭ Public Land
- ▭ City Limits





**TIPTON COUNTY, TN**  
**911 ROAD MAP**  
 Produced by the TCGIS Department

TIPTON COUNTY GIS MAKES NO WARRANTY, EXPRESS OR IMPLIED, NOR ANY GUARANTY AS TO THE CONTENT, SEQUENCE, ACCURACY, TIMELINESS OR COMPLETENESS OF ANY OF THE INFORMATION PROVIDED. TIPTON COUNTY GIS EXPLICITLY DISCLAIMS ALL REPRESENTATIONS AND WARRANTIES. THE READER AGREES TO HOLD HARMLESS TIPTON COUNTY GIS FOR ANY CAUSE OF ACTION AND COSTS ASSOCIATED WITH ANY CAUSES OF ACTION WHICH MAY ARISE AS A CONSEQUENCE OF TIPTON COUNTY GIS PROVIDING THIS INFORMATION. REPRODUCTION OF THIS MAP IS PROHIBITED WITHOUT PERMISSION FROM TIPTON COUNTY GIS.

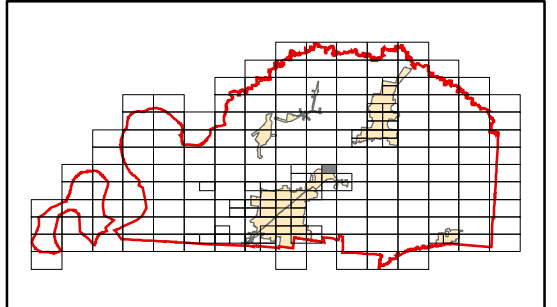


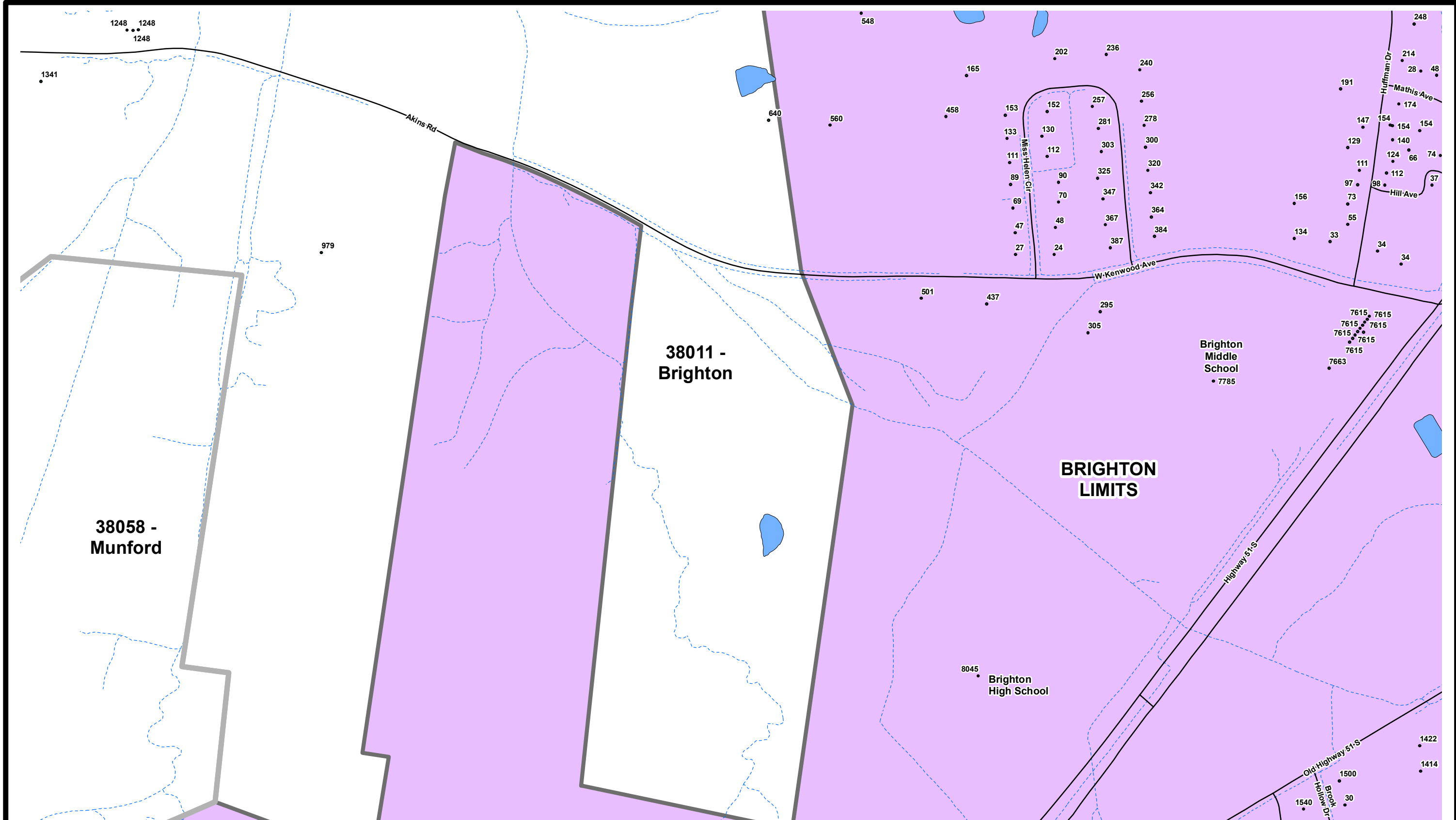
**Map: 080B**

Map North **067**  
 Map West **081** **080B** **079** Map East  
 Map South **097**

**Legend**

- Addresses
- ▭ County Limits
- ▭ Zip Code Boundaries
- Roads
- - - Streams
- ▭ Bodies of Water
- ▭ Public Land
- ▭ City Limits



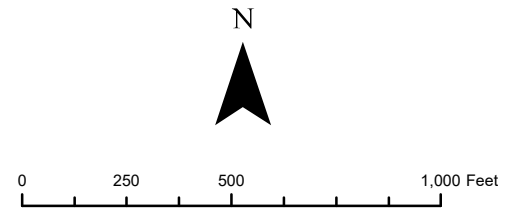


**TIPTON COUNTY, TN**  
**911 ROAD MAP**

Produced by the TCGIS Department



TIPTON COUNTY GIS MAKES NO WARRANTY, EXPRESS OR IMPLIED, NOR ANY GUARANTY AS TO THE CONTENT, SEQUENCE, ACCURACY, TIMELINESS OR COMPLETENESS OF ANY OF THE INFORMATION PROVIDED. TIPTON COUNTY GIS EXPLICITLY DISCLAIMS ALL REPRESENTATIONS AND WARRANTIES. THE READER AGREES TO HOLD HARMLESS TIPTON COUNTY GIS FOR ANY CAUSE OF ACTION AND COSTS ASSOCIATED WITH ANY CAUSES OF ACTION WHICH MAY ARISE AS A CONSEQUENCE OF TIPTON COUNTY GIS PROVIDING THIS INFORMATION. REPRODUCTION OF THIS MAP IS PROHIBITED WITHOUT PERMISSION FROM TIPTON COUNTY GIS.

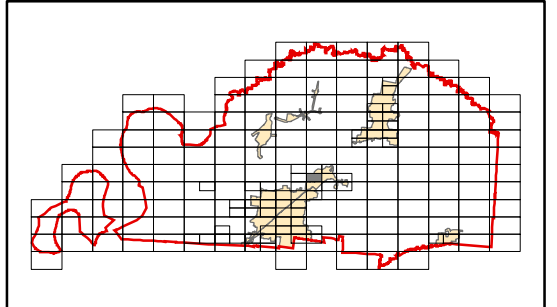


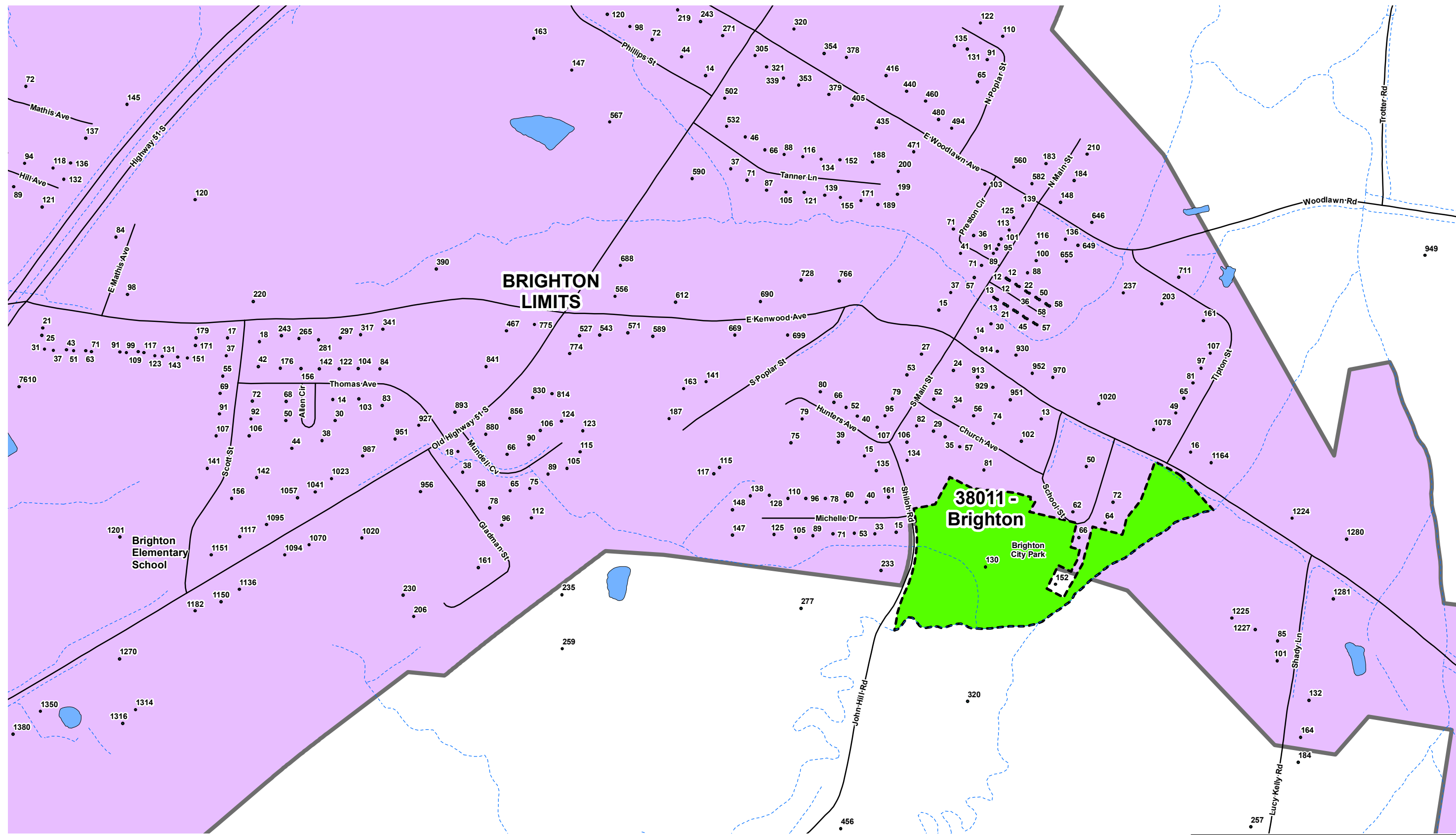
**Map: 080C**

Map North **067**  
 Map West **081** **080C** **079** Map East  
 Map South **097**

**Legend**

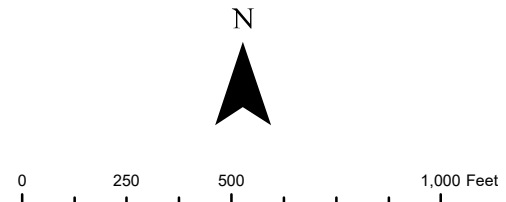
- Addresses
- ▭ County Limits
- ▭ Zip Code Boundaries
- Roads
- - - Streams
- ▭ Bodies of Water
- ▭ Public Land
- ▭ City Limits





**TIPTON COUNTY, TN**  
**911 ROAD MAP**  
 Produced by the TCGIS Department

TIPTON COUNTY GIS MAKES NO WARRANTY, EXPRESS OR IMPLIED, NOR ANY GUARANTY AS TO THE CONTENT, SEQUENCE, ACCURACY, TIMELINESS OR COMPLETENESS OF ANY OF THE INFORMATION PROVIDED. TIPTON COUNTY GIS EXPLICITLY DISCLAIMS ALL REPRESENTATIONS AND WARRANTIES. THE READER AGREES TO HOLD HARMLESS TIPTON COUNTY GIS FOR ANY CAUSE OF ACTION AND COSTS ASSOCIATED WITH ANY CAUSES OF ACTION WHICH MAY ARISE AS A CONSEQUENCE OF TIPTON COUNTY GIS PROVIDING THIS INFORMATION. REPRODUCTION OF THIS MAP IS PROHIBITED WITHOUT PERMISSION FROM TIPTON COUNTY GIS.

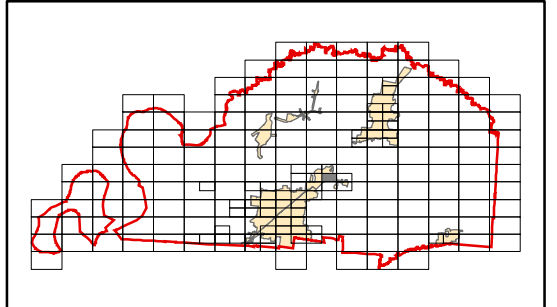


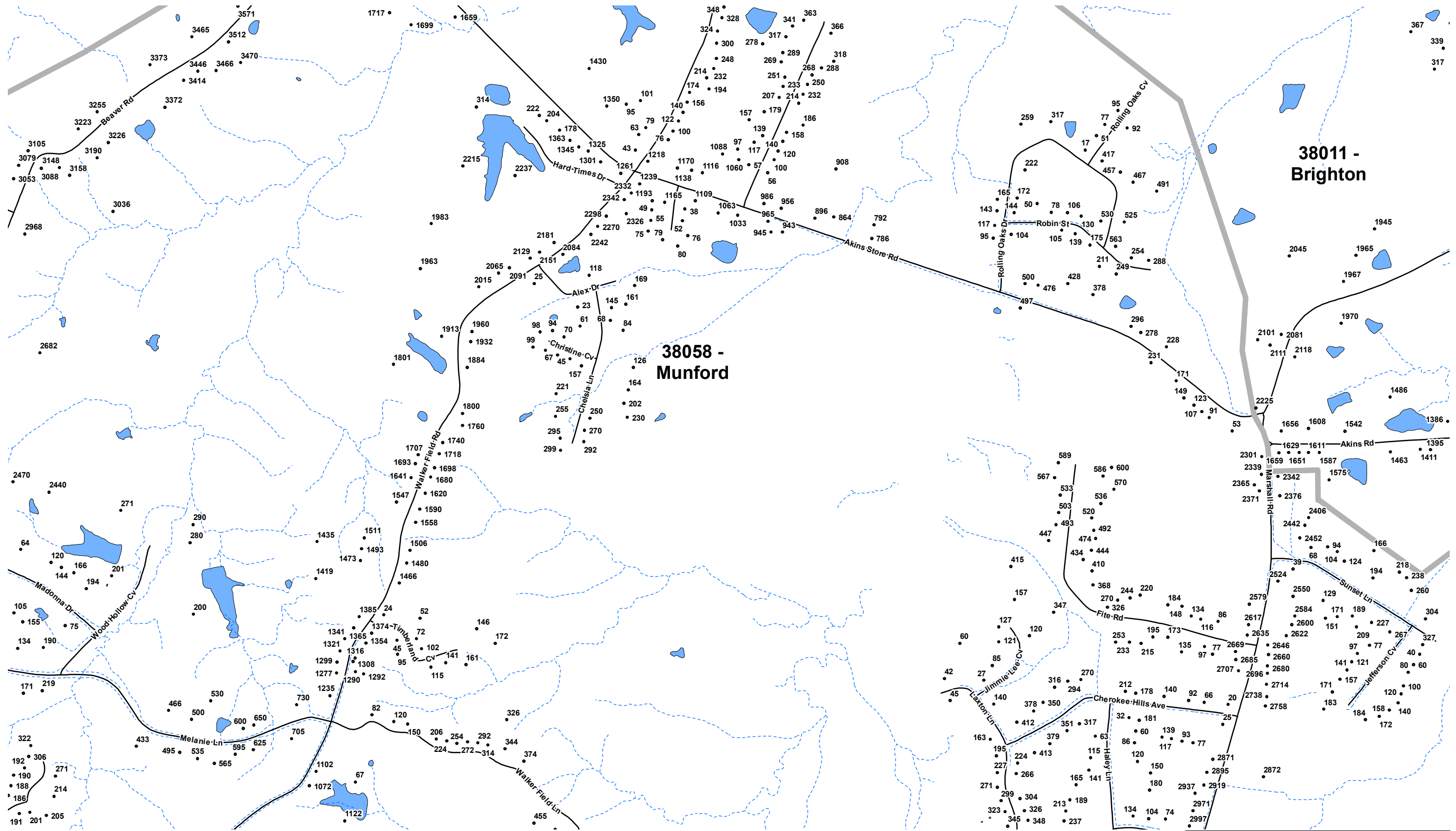
**Map: 080D**

Map North **067**  
 Map West **081** **080D** **079** Map East  
 Map South **097**

**Legend**

- Addresses
- ▭ County Limits
- ▭ Zip Code Boundaries
- Roads
- - - Streams
- ▭ Bodies of Water
- ▭ Public Land
- ▭ City Limits



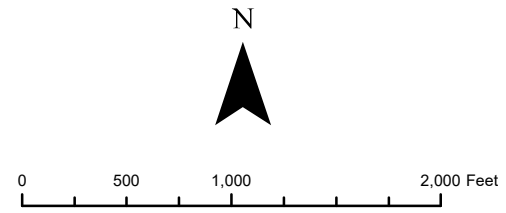


# TIPTON COUNTY, TN 911 ROAD MAP

Produced by the TCGIS Department



TIPTON COUNTY GIS MAKES NO WARRANTY, EXPRESS OR IMPLIED, NOR ANY GUARANTY AS TO THE CONTENT, SEQUENCE, ACCURACY, TIMELINESS OR COMPLETENESS OF ANY OF THE INFORMATION PROVIDED. TIPTON COUNTY GIS EXPLICITLY DISCLAIMS ALL REPRESENTATIONS AND WARRANTIES. THE READER AGREES TO HOLD HARMLESS TIPTON COUNTY GIS FOR ANY CAUSE OF ACTION AND COSTS ASSOCIATED WITH ANY CAUSES OF ACTION WHICH MAY ARISE AS A CONSEQUENCE OF TIPTON COUNTY GIS PROVIDING THIS INFORMATION. REPRODUCTION OF THIS MAP IS PROHIBITED WITHOUT PERMISSION FROM TIPTON COUNTY GIS.



## Map: 081

Map North

066

081

096

Map South

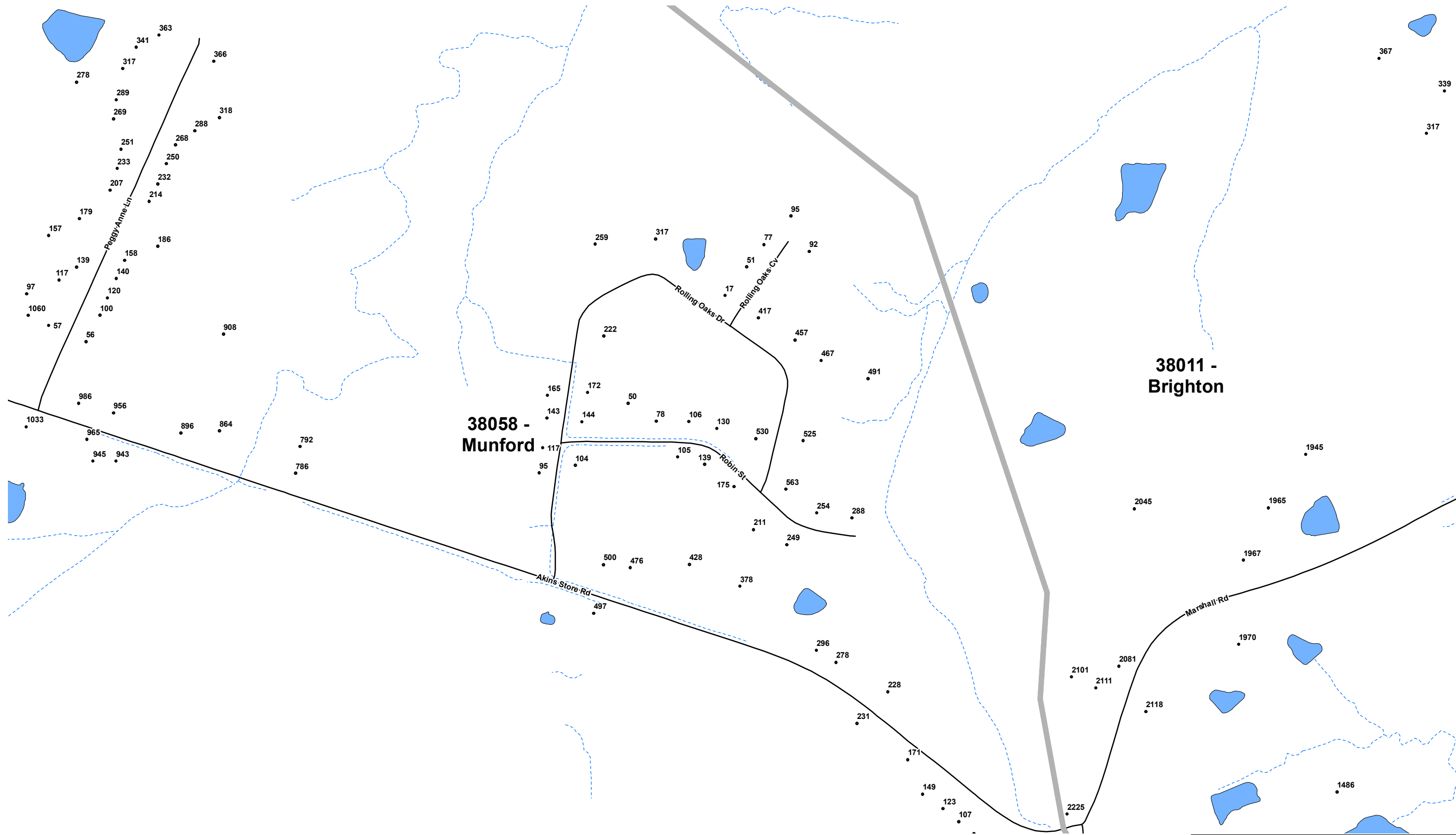
Map West 082

080 Map East

### Legend

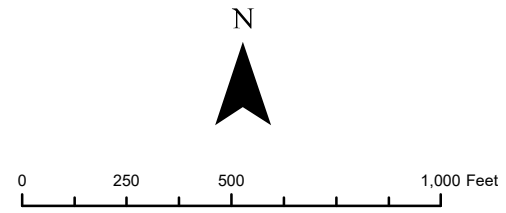
- Addresses
- ▭ County Limits
- ▭ Zip Code Boundaries
- Roads
- - - Streams
- ▭ Bodies of Water
- ▭ Public Land
- ▭ City Limits





**TIPTON COUNTY, TN**  
**911 ROAD MAP**  
 Produced by the TCGIS Department

TIPTON COUNTY GIS MAKES NO WARRANTY, EXPRESS OR IMPLIED, NOR ANY GUARANTY AS TO THE CONTENT, SEQUENCE, ACCURACY, TIMELINESS OR COMPLETENESS OF ANY OF THE INFORMATION PROVIDED. TIPTON COUNTY GIS EXPLICITLY DISCLAIMS ALL REPRESENTATIONS AND WARRANTIES. THE READER AGREES TO HOLD HARMLESS TIPTON COUNTY GIS FOR ANY CAUSE OF ACTION AND COSTS ASSOCIATED WITH ANY CAUSES OF ACTION WHICH MAY ARISE AS A CONSEQUENCE OF TIPTON COUNTY GIS PROVIDING THIS INFORMATION. REPRODUCTION OF THIS MAP IS PROHIBITED WITHOUT PERMISSION FROM TIPTON COUNTY GIS.

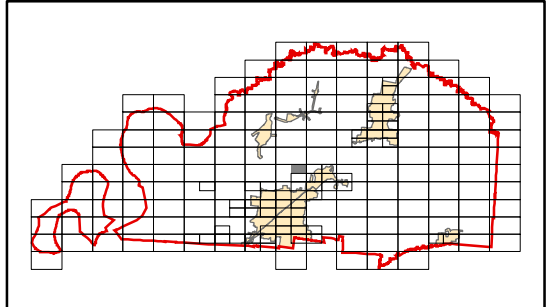


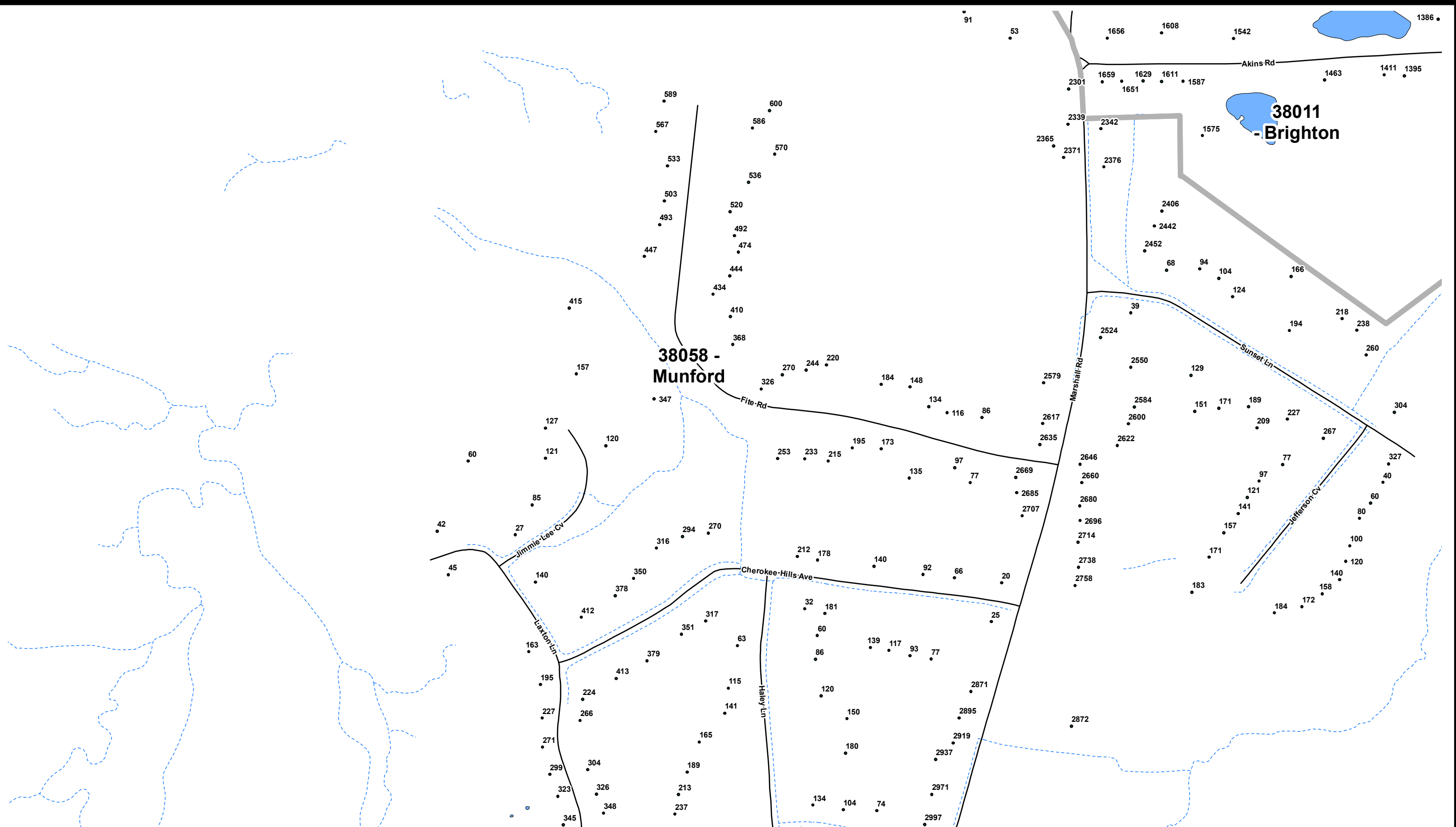
**Map: 081A**

Map North  
**066**  
 Map West **082** **081A** **080** Map East  
**096**  
 Map South

**Legend**

- Addresses
- ▭ County Limits
- ▭ Zip Code Boundaries
- Roads
- - - Streams
- ▭ Bodies of Water
- ▭ Public Land
- ▭ City Limits



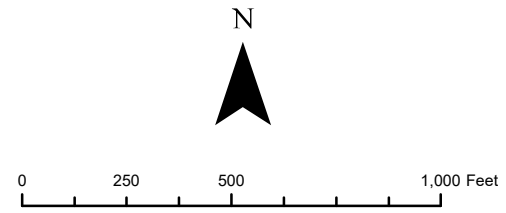


# TIPTON COUNTY, TN 911 ROAD MAP

Produced by the TCGIS Department



TIPTON COUNTY GIS MAKES NO WARRANTY, EXPRESS OR IMPLIED, NOR ANY GUARANTY AS TO THE CONTENT, SEQUENCE, ACCURACY, TIMELINESS OR COMPLETENESS OF ANY OF THE INFORMATION PROVIDED. TIPTON COUNTY GIS EXPLICITLY DISCLAIMS ALL REPRESENTATIONS AND WARRANTIES. THE READER AGREES TO HOLD HARMLESS TIPTON COUNTY GIS FOR ANY CAUSE OF ACTION AND COSTS ASSOCIATED WITH ANY CAUSES OF ACTION WHICH MAY ARISE AS A CONSEQUENCE OF TIPTON COUNTY GIS PROVIDING THIS INFORMATION. REPRODUCTION OF THIS MAP IS PROHIBITED WITHOUT PERMISSION FROM TIPTON COUNTY GIS.



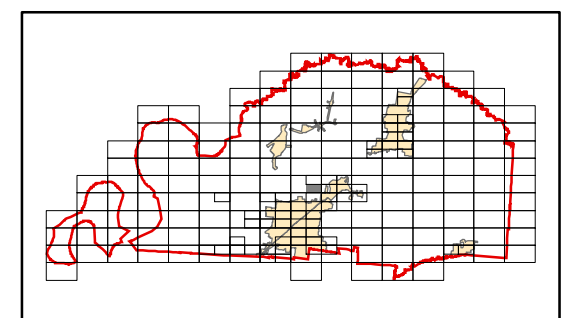
## Map: 081B

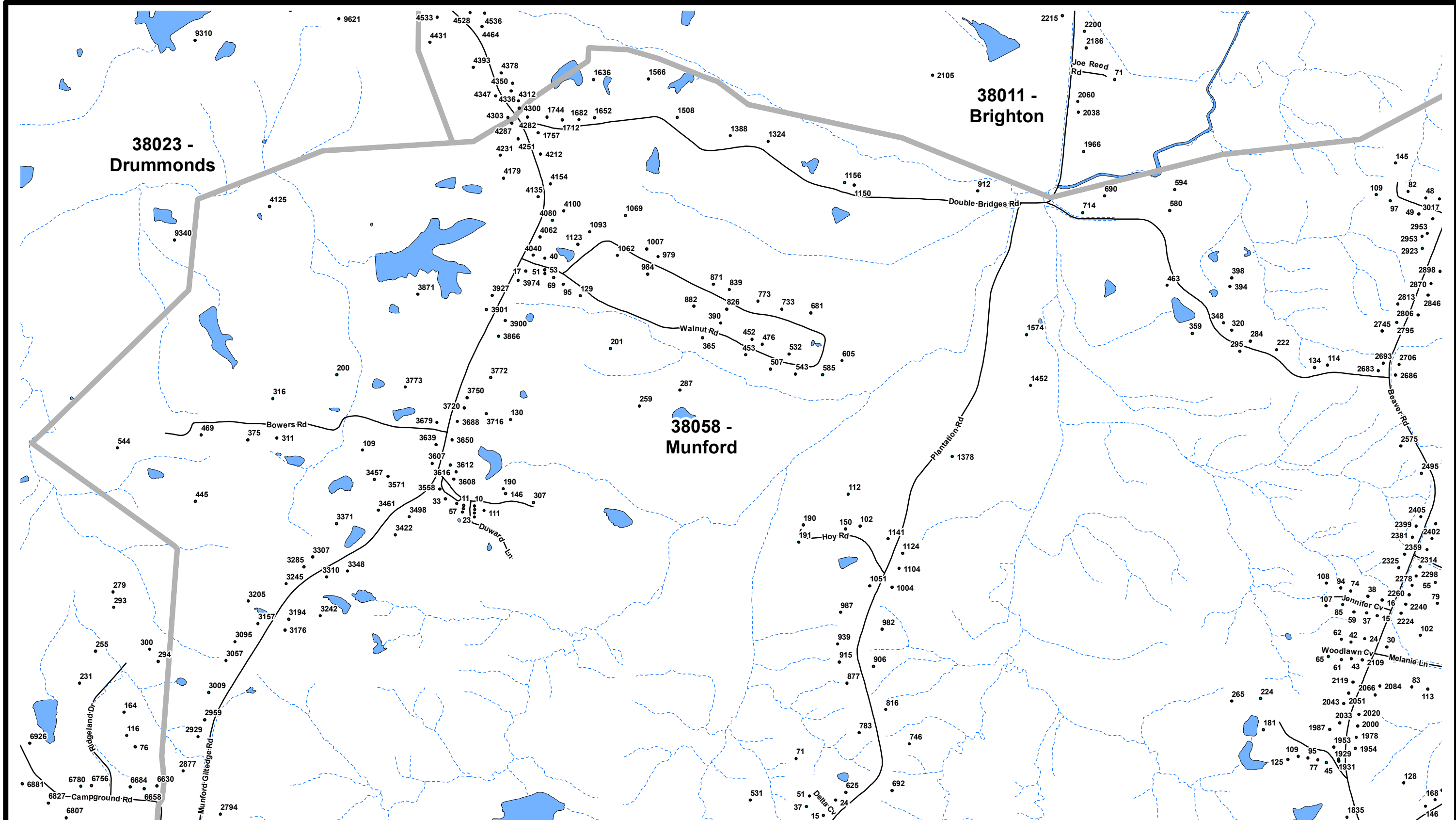
Map North  
**066**  
**081B**  
**096**  
Map South

Map West **082** **081B** **080** Map East

### Legend

- Addresses
- County Limits
- Zip Code Boundaries
- Roads
- Streams
- Bodies of Water
- Public Land
- City Limits



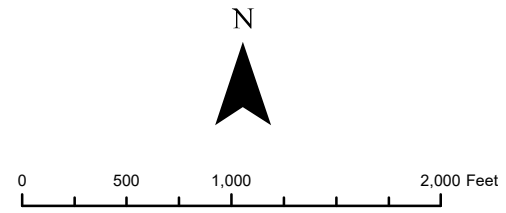


# TIPTON COUNTY, TN 911 ROAD MAP

Produced by the TCGIS Department



TIPTON COUNTY GIS MAKES NO WARRANTY, EXPRESS OR IMPLIED, NOR ANY GUARANTY AS TO THE CONTENT, SEQUENCE, ACCURACY, TIMELINESS OR COMPLETENESS OF ANY OF THE INFORMATION PROVIDED. TIPTON COUNTY GIS EXPLICITLY DISCLAIMS ALL REPRESENTATIONS AND WARRANTIES. THE READER AGREES TO HOLD HARMLESS TIPTON COUNTY GIS FOR ANY CAUSE OF ACTION AND COSTS ASSOCIATED WITH ANY CAUSES OF ACTION WHICH MAY ARISE AS A CONSEQUENCE OF TIPTON COUNTY GIS PROVIDING THIS INFORMATION. REPRODUCTION OF THIS MAP IS PROHIBITED WITHOUT PERMISSION FROM TIPTON COUNTY GIS.



## Map: 082

Map North

**065**

**082**

**095**

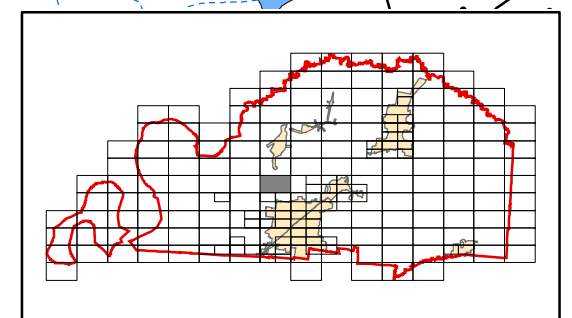
Map South

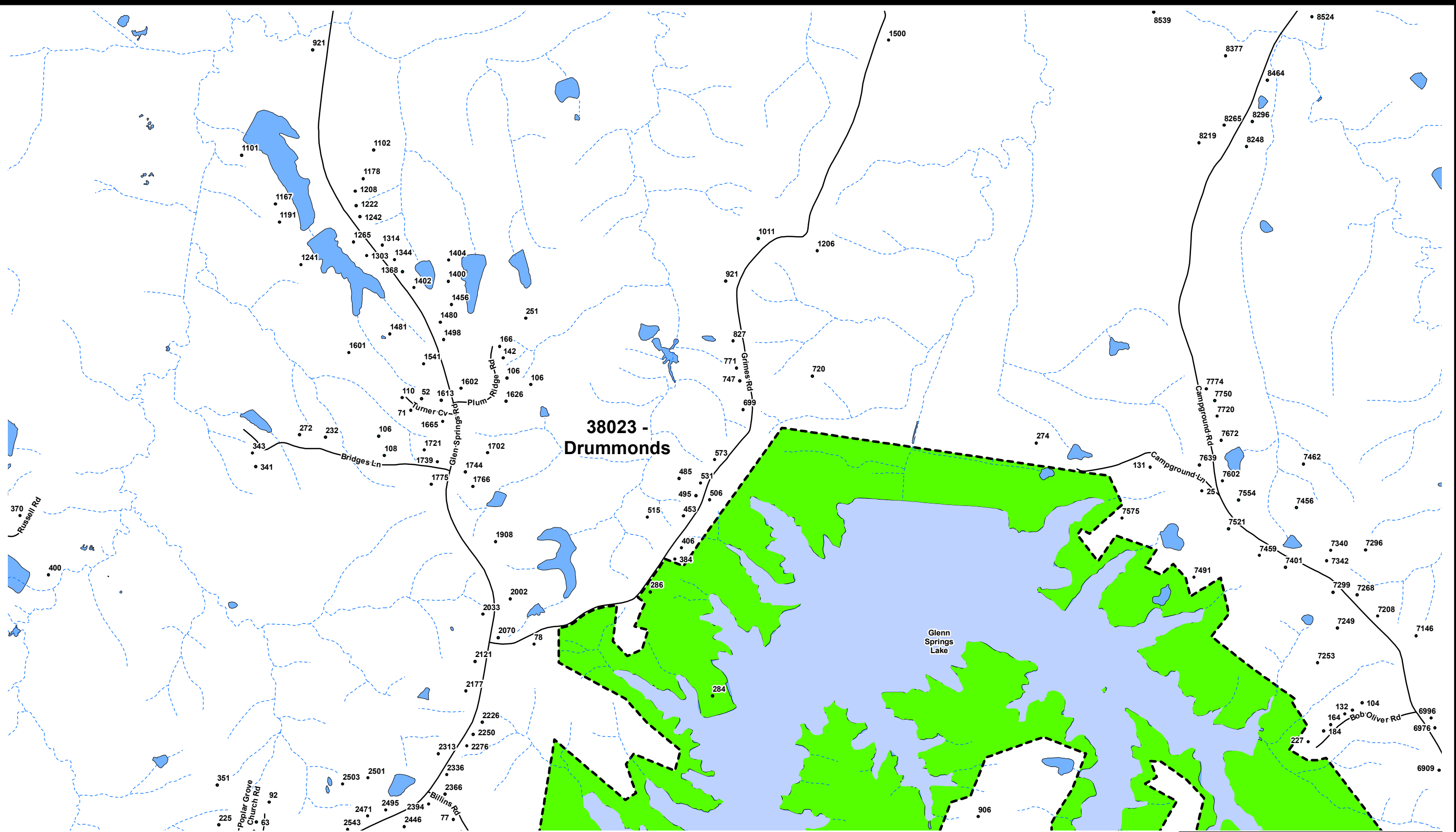
Map West **083**

**081** Map East

### Legend

- Addresses
- County Limits
- Zip Code Boundaries
- Roads
- Streams
- Bodies of Water
- Public Land
- City Limits

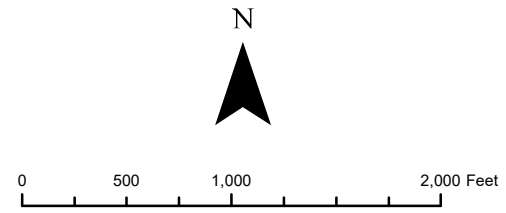




**TIPTON COUNTY, TN**  
**911 ROAD MAP**  
 Produced by the TCGIS Department



TIPTON COUNTY GIS MAKES NO WARRANTY, EXPRESS OR IMPLIED, NOR ANY GUARANTY AS TO THE CONTENT, SEQUENCE, ACCURACY, TIMELINESS OR COMPLETENESS OF ANY OF THE INFORMATION PROVIDED. TIPTON COUNTY GIS EXPLICITLY DISCLAIMS ALL REPRESENTATIONS AND WARRANTIES. THE READER AGREES TO HOLD HARMLESS TIPTON COUNTY GIS FOR ANY CAUSE OF ACTION AND COSTS ASSOCIATED WITH ANY CAUSES OF ACTION WHICH MAY ARISE AS A CONSEQUENCE OF TIPTON COUNTY GIS PROVIDING THIS INFORMATION. REPRODUCTION OF THIS MAP IS PROHIBITED WITHOUT PERMISSION FROM TIPTON COUNTY GIS.

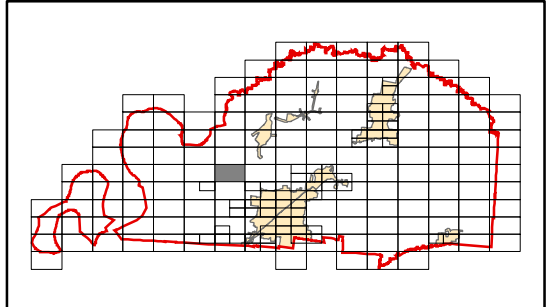


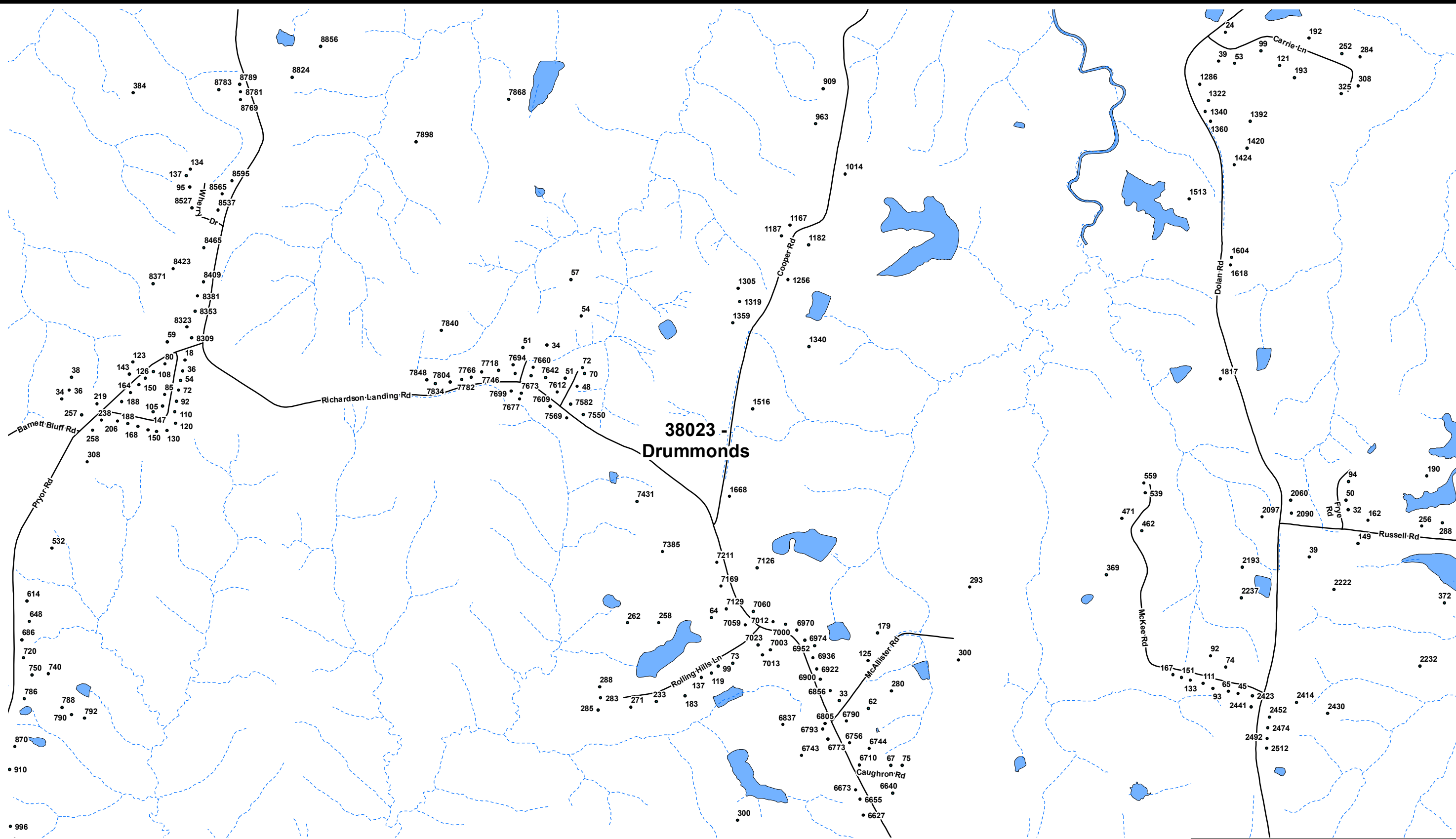
**Map: 083**

Map North **064**  
 Map West **084** **083** **082** Map East  
 Map South **094**

**Legend**

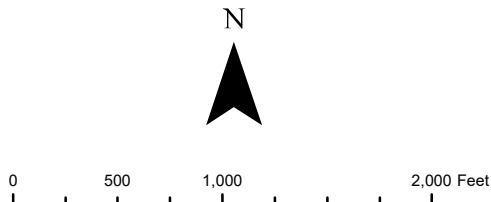
- Addresses
- ▭ County Limits
- ▭ Zip Code Boundaries
- Roads
- - - Streams
- ▭ Bodies of Water
- ▭ Public Land
- ▭ City Limits





**TIPTON COUNTY, TN**  
**911 ROAD MAP**  
 Produced by the TCGIS Department

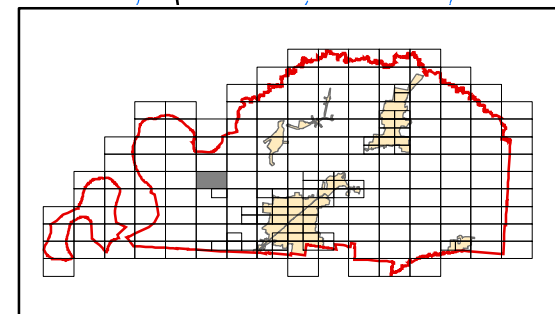
TIPTON COUNTY GIS MAKES NO WARRANTY, EXPRESS OR IMPLIED, NOR ANY GUARANTY AS TO THE CONTENT, SEQUENCE, ACCURACY, TIMELINESS OR COMPLETENESS OF ANY OF THE INFORMATION PROVIDED. TIPTON COUNTY GIS EXPLICITLY DISCLAIMS ALL REPRESENTATIONS AND WARRANTIES. THE READER AGREES TO HOLD HARMLESS TIPTON COUNTY GIS FOR ANY CAUSE OF ACTION AND COSTS ASSOCIATED WITH ANY CAUSES OF ACTION WHICH MAY ARISE AS A CONSEQUENCE OF TIPTON COUNTY GIS PROVIDING THIS INFORMATION. REPRODUCTION OF THIS MAP IS PROHIBITED WITHOUT PERMISSION FROM TIPTON COUNTY GIS.

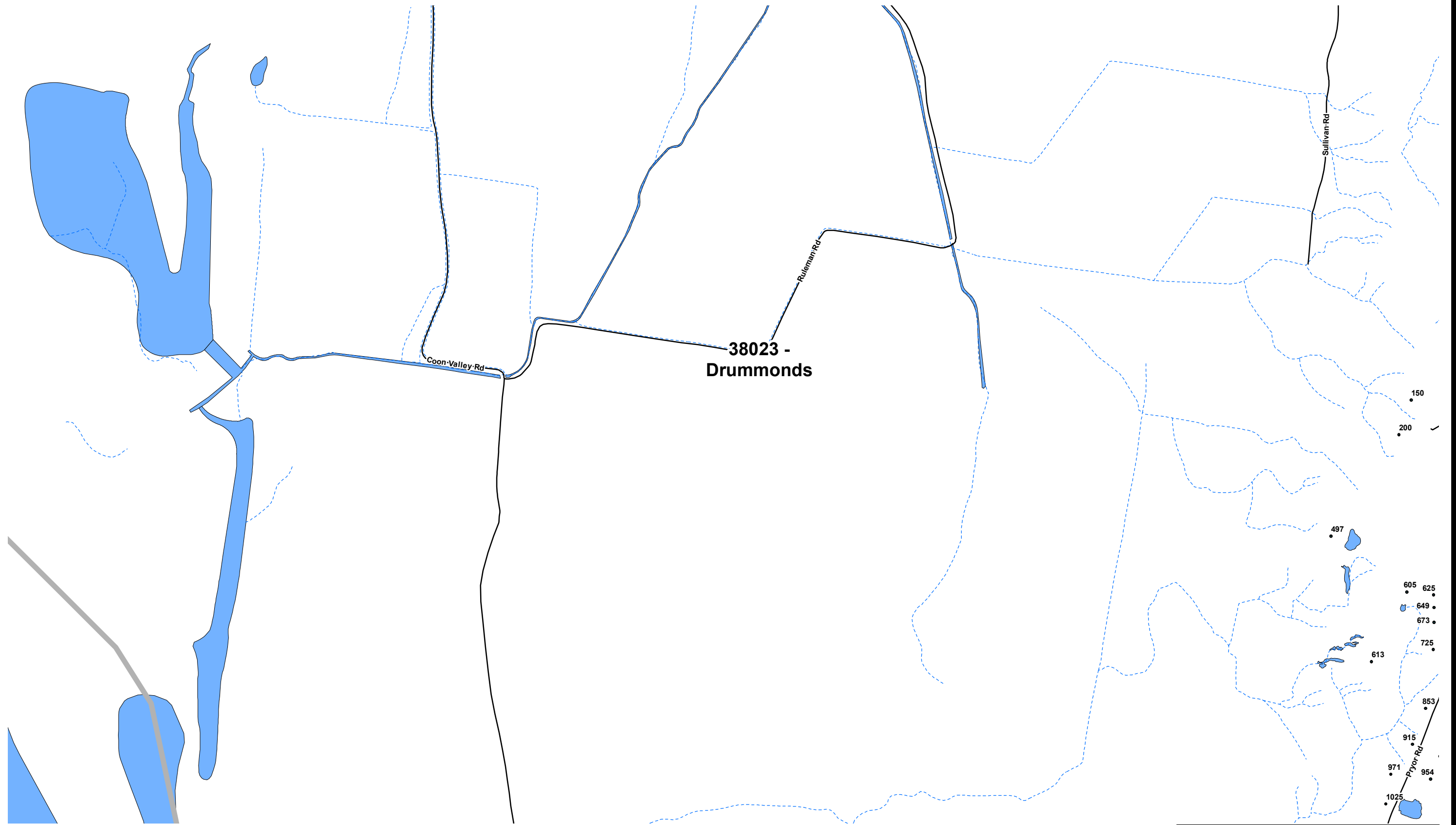


**Map: 084**  
 Map North **063**  
 Map West **085** **084** **083** Map East  
 Map South **093**

**Legend**

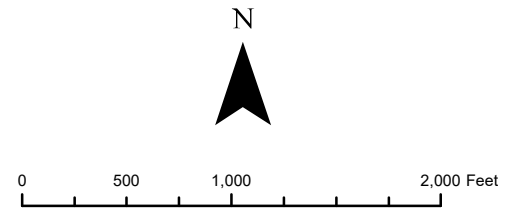
- Addresses
- County Limits
- Zip Code Boundaries
- Roads
- - - Streams
- Bodies of Water
- Public Land
- City Limits





**TIPTON COUNTY, TN**  
**911 ROAD MAP**  
 Produced by the TCGIS Department

TIPTON COUNTY GIS MAKES NO WARRANTY, EXPRESS OR IMPLIED, NOR ANY GUARANTY AS TO THE CONTENT, SEQUENCE, ACCURACY, TIMELINESS OR COMPLETENESS OF ANY OF THE INFORMATION PROVIDED. TIPTON COUNTY GIS EXPLICITLY DISCLAIMS ALL REPRESENTATIONS AND WARRANTIES. THE READER AGREES TO HOLD HARMLESS TIPTON COUNTY GIS FOR ANY CAUSE OF ACTION AND COSTS ASSOCIATED WITH ANY CAUSES OF ACTION WHICH MAY ARISE AS A CONSEQUENCE OF TIPTON COUNTY GIS PROVIDING THIS INFORMATION. REPRODUCTION OF THIS MAP IS PROHIBITED WITHOUT PERMISSION FROM TIPTON COUNTY GIS.

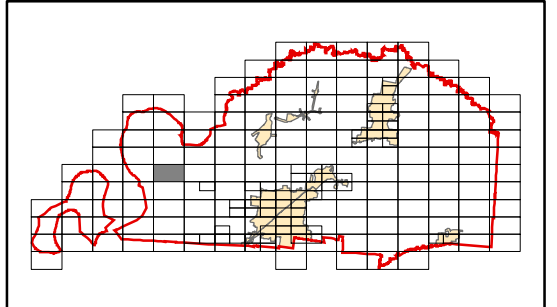


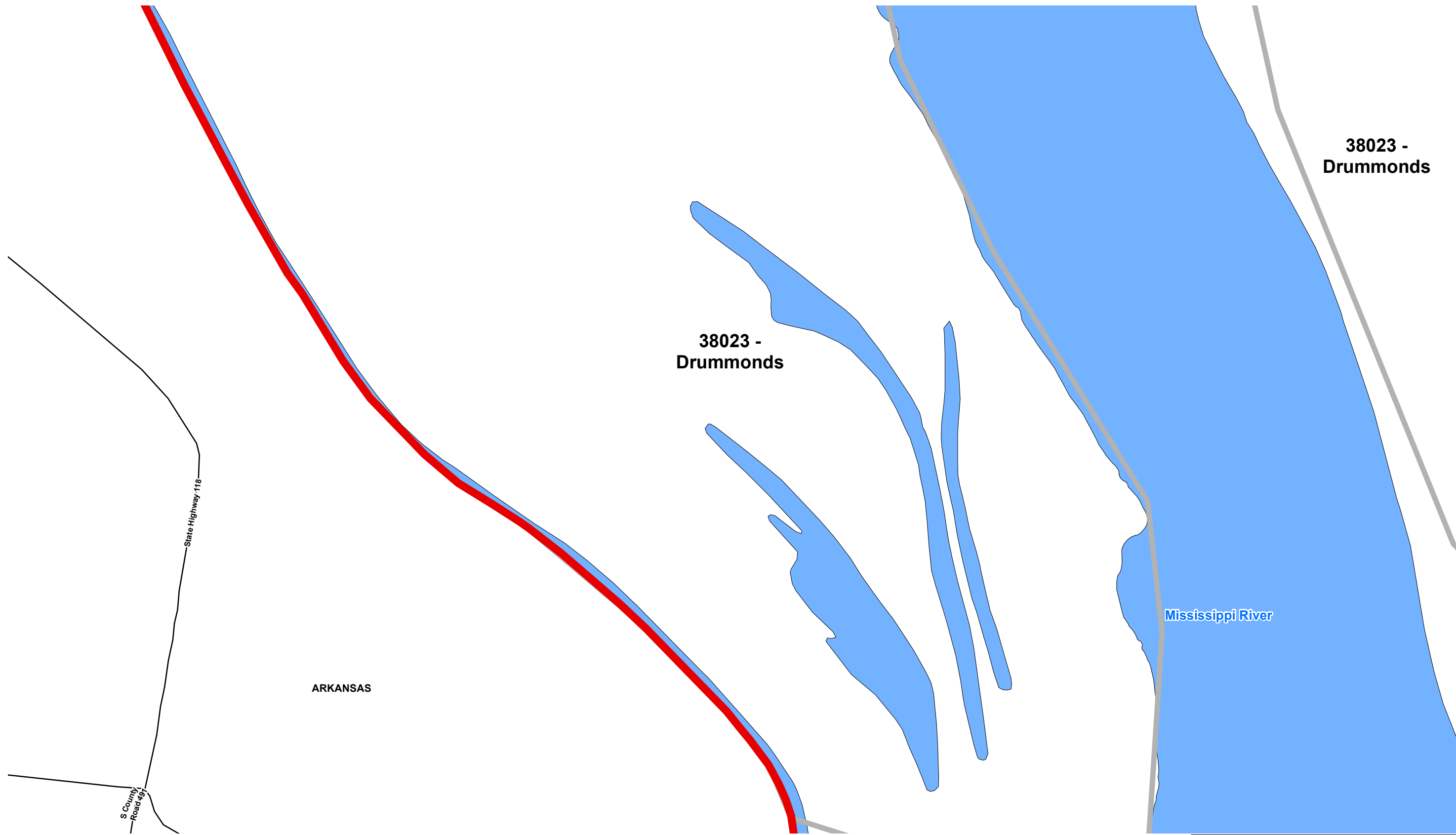
**Map: 085**

Map North **062**  
 Map West **086** **085** **084** Map East  
 Map South **092**

**Legend**

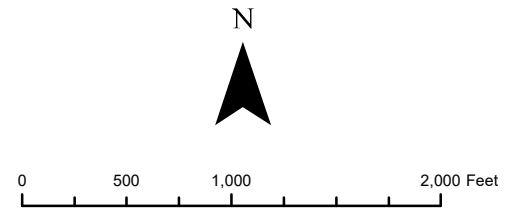
- Addresses
- ▭ County Limits
- ▭ Zip Code Boundaries
- Roads
- - - Streams
- ▭ Bodies of Water
- ▭ Public Land
- ▭ City Limits





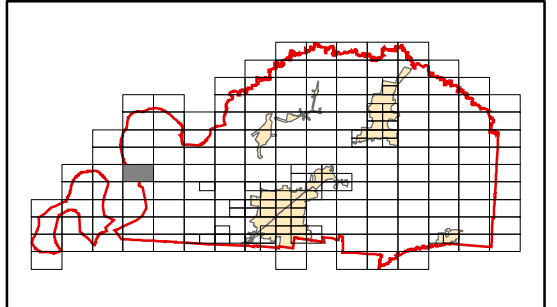
**TIPTON COUNTY, TN**  
**911 ROAD MAP**  
 Produced by the TCGIS Department

TIPTON COUNTY GIS MAKES NO WARRANTY, EXPRESS OR IMPLIED, NOR ANY GUARANTY AS TO THE CONTENT, SEQUENCE, ACCURACY, TIMELINESS OR COMPLETENESS OF ANY OF THE INFORMATION PROVIDED. TIPTON COUNTY GIS EXPLICITLY DISCLAIMS ALL REPRESENTATIONS AND WARRANTIES. THE READER AGREES TO HOLD HARMLESS TIPTON COUNTY GIS FOR ANY CAUSE OF ACTION AND COSTS ASSOCIATED WITH ANY CAUSES OF ACTION WHICH MAY ARISE AS A CONSEQUENCE OF TIPTON COUNTY GIS PROVIDING THIS INFORMATION. REPRODUCTION OF THIS MAP IS PROHIBITED WITHOUT PERMISSION FROM TIPTON COUNTY GIS.



**Map: 086**  
 Map North **061**  
**086**  
 Map West **087** **086** **085** Map East  
**091**  
 Map South

- Legend**
- Addresses
  - County Limits
  - Zip Code Boundaries
  - Roads
  - - - Streams
  - Bodies of Water
  - Public Land
  - City Limits



**38023 - Drummonds**

**38023 - Drummonds**

Mississippi River

ARKANSAS

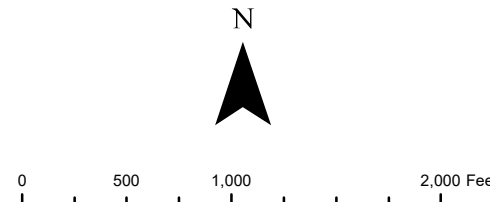
State Highway 118

S County Road 551

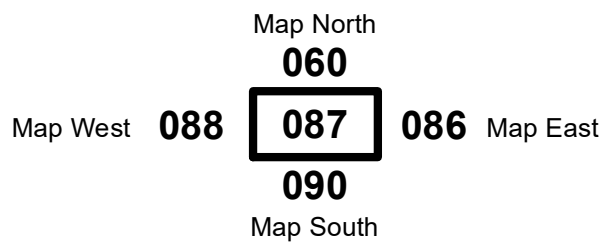


**TIPTON COUNTY, TN**  
**911 ROAD MAP**  
 Produced by the TCGIS Department

TIPTON COUNTY GIS MAKES NO WARRANTY, EXPRESS OR IMPLIED, NOR ANY GUARANTY AS TO THE CONTENT, SEQUENCE, ACCURACY, TIMELINESS OR COMPLETENESS OF ANY OF THE INFORMATION PROVIDED. TIPTON COUNTY GIS EXPLICITLY DISCLAIMS ALL REPRESENTATIONS AND WARRANTIES. THE READER AGREES TO HOLD HARMLESS TIPTON COUNTY GIS FOR ANY CAUSE OF ACTION AND COSTS ASSOCIATED WITH ANY CAUSES OF ACTION WHICH MAY ARISE AS A CONSEQUENCE OF TIPTON COUNTY GIS PROVIDING THIS INFORMATION. REPRODUCTION OF THIS MAP IS PROHIBITED WITHOUT PERMISSION FROM TIPTON COUNTY GIS.

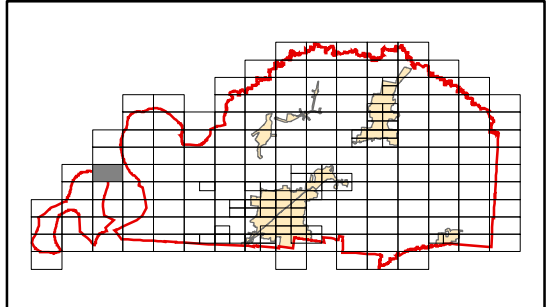


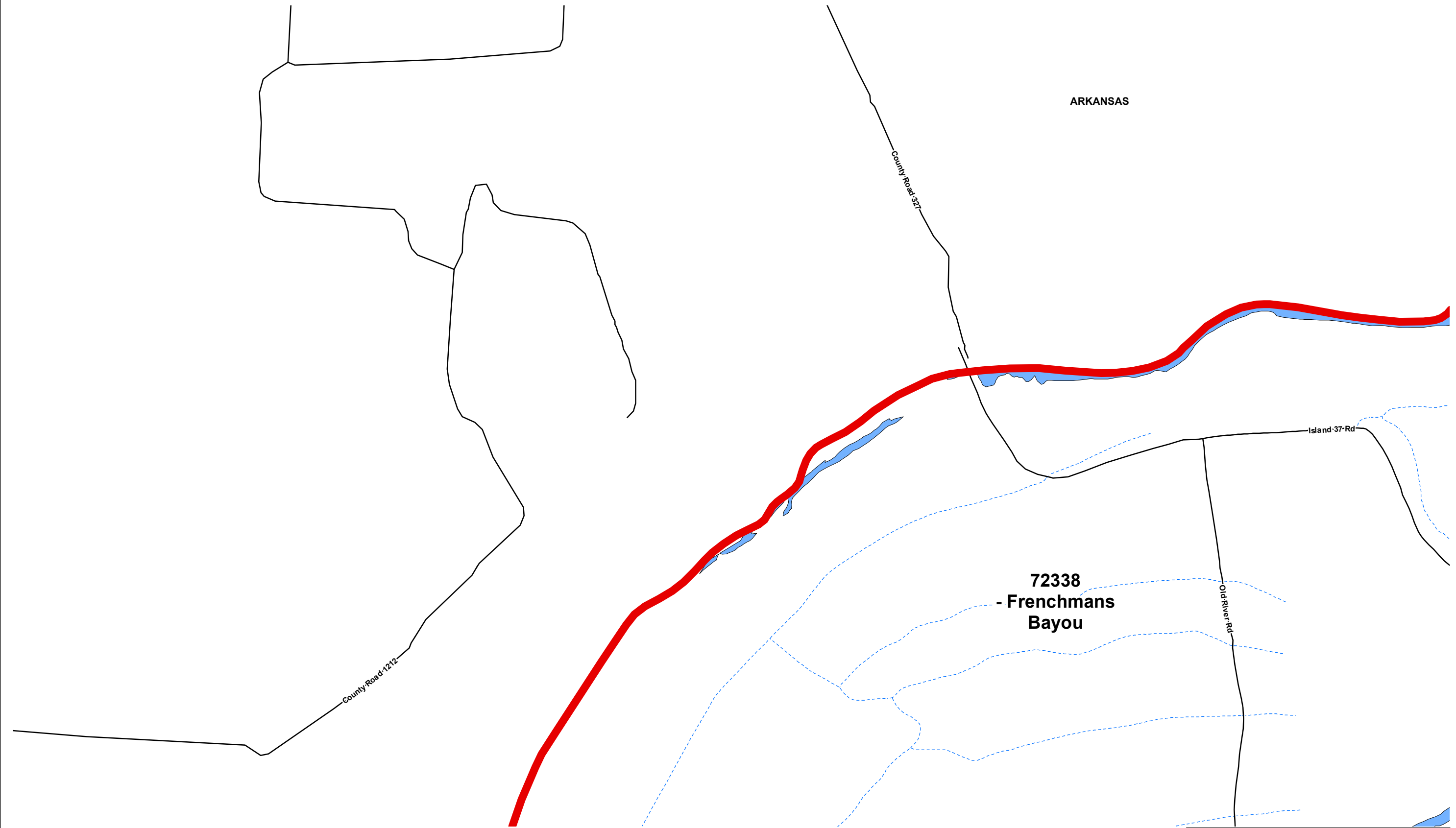
**Map: 087**



**Legend**

- Addresses
- ▭ County Limits
- ▭ Zip Code Boundaries
- Roads
- - - Streams
- ▭ Bodies of Water
- ▭ Public Land
- ▭ City Limits

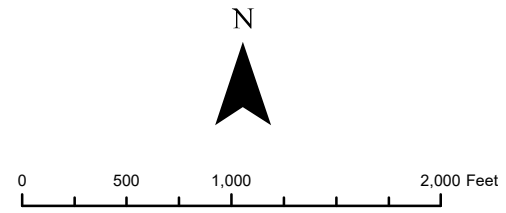




**TIPTON COUNTY, TN**  
**911 ROAD MAP**  
 Produced by the TCGIS Department



TIPTON COUNTY GIS MAKES NO WARRANTY, EXPRESS OR IMPLIED, NOR ANY GUARANTY AS TO THE CONTENT, SEQUENCE, ACCURACY, TIMELINESS OR COMPLETENESS OF ANY OF THE INFORMATION PROVIDED. TIPTON COUNTY GIS EXPLICITLY DISCLAIMS ALL REPRESENTATIONS AND WARRANTIES. THE READER AGREES TO HOLD HARMLESS TIPTON COUNTY GIS FOR ANY CAUSE OF ACTION AND COSTS ASSOCIATED WITH ANY CAUSES OF ACTION WHICH MAY ARISE AS A CONSEQUENCE OF TIPTON COUNTY GIS PROVIDING THIS INFORMATION. REPRODUCTION OF THIS MAP IS PROHIBITED WITHOUT PERMISSION FROM TIPTON COUNTY GIS.



**Map: 088**

Map North

**088**

**089**

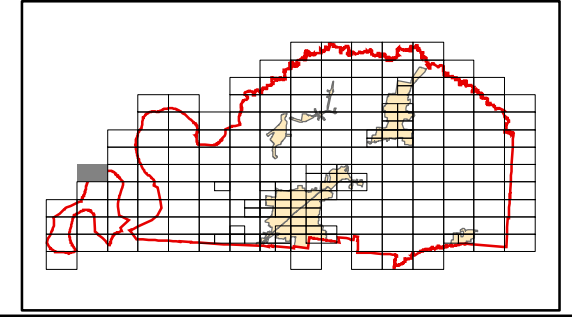
Map South

Map West

**087** Map East

**Legend**

- Addresses
- County Limits
- Zip Code Boundaries
- Roads
- Streams
- Bodies of Water
- Public Land
- City Limits



ARKANSAS

County Road 1236

County Road 307

State Highway 307

County Road 303

Old River Rd

72338  
- Frenchmans  
Bayou

Corona Rd

# TIPTON COUNTY, TN 911 ROAD MAP

Produced by the TCGIS Department



TIPTON COUNTY GIS MAKES NO WARRANTY, EXPRESS OR IMPLIED, NOR ANY GUARANTY AS TO THE CONTENT, SEQUENCE, ACCURACY, TIMELINESS OR COMPLETENESS OF ANY OF THE INFORMATION PROVIDED. TIPTON COUNTY GIS EXPLICITLY DISCLAIMS ALL REPRESENTATIONS AND WARRANTIES. THE READER AGREES TO HOLD HARMLESS TIPTON COUNTY GIS FOR ANY CAUSE OF ACTION AND COSTS ASSOCIATED WITH ANY CAUSES OF ACTION WHICH MAY ARISE AS A CONSEQUENCE OF TIPTON COUNTY GIS PROVIDING THIS INFORMATION. REPRODUCTION OF THIS MAP IS PROHIBITED WITHOUT PERMISSION FROM TIPTON COUNTY GIS.



0 500 1,000 2,000 Feet

Map West

Map: 089

Map North

088

089

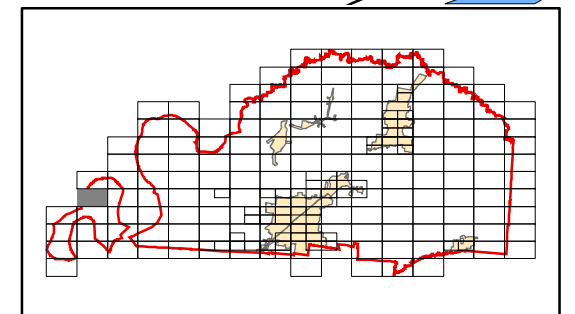
118

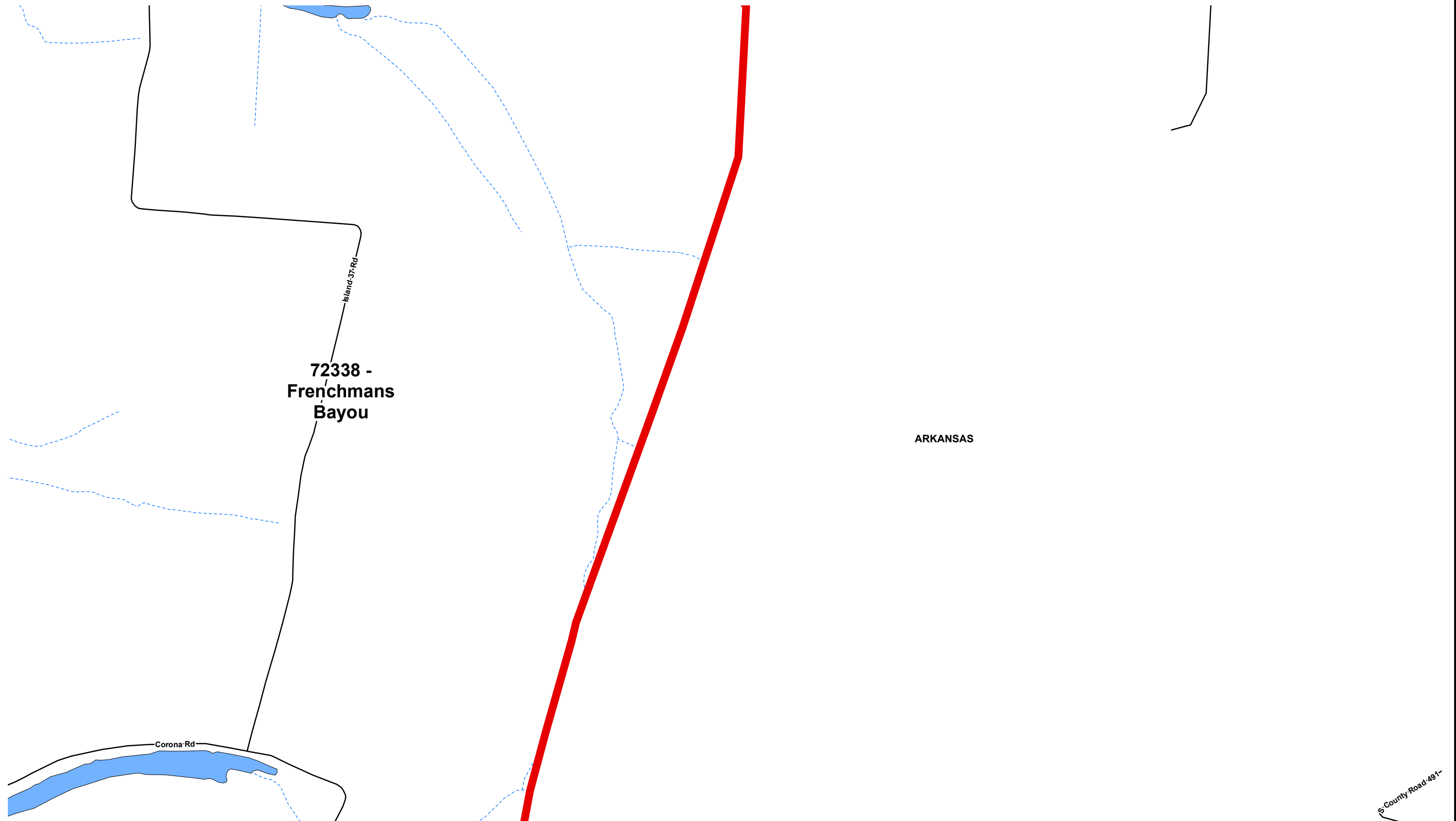
Map South

090 Map East

### Legend

- Addresses
- ▭ County Limits
- ▭ Zip Code Boundaries
- Roads
- - - Streams
- ▭ Bodies of Water
- ▭ Public Land
- ▭ City Limits

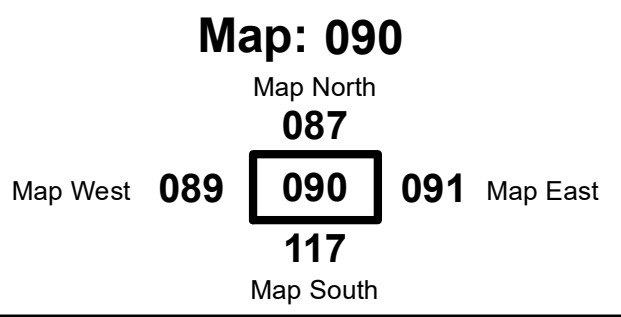
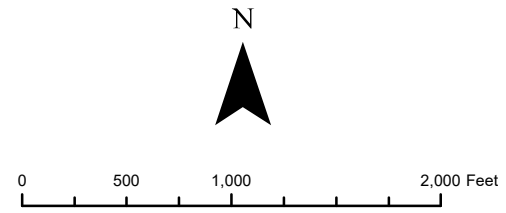




**TIPTON COUNTY, TN**  
**911 ROAD MAP**  
 Produced by the TCGIS Department

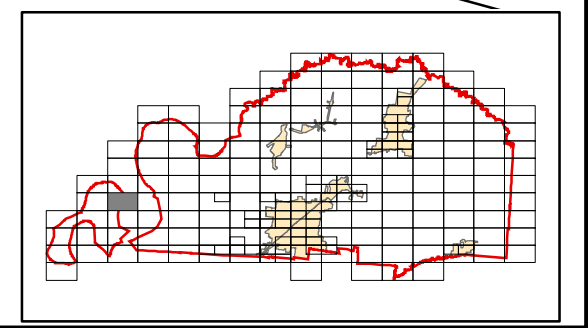


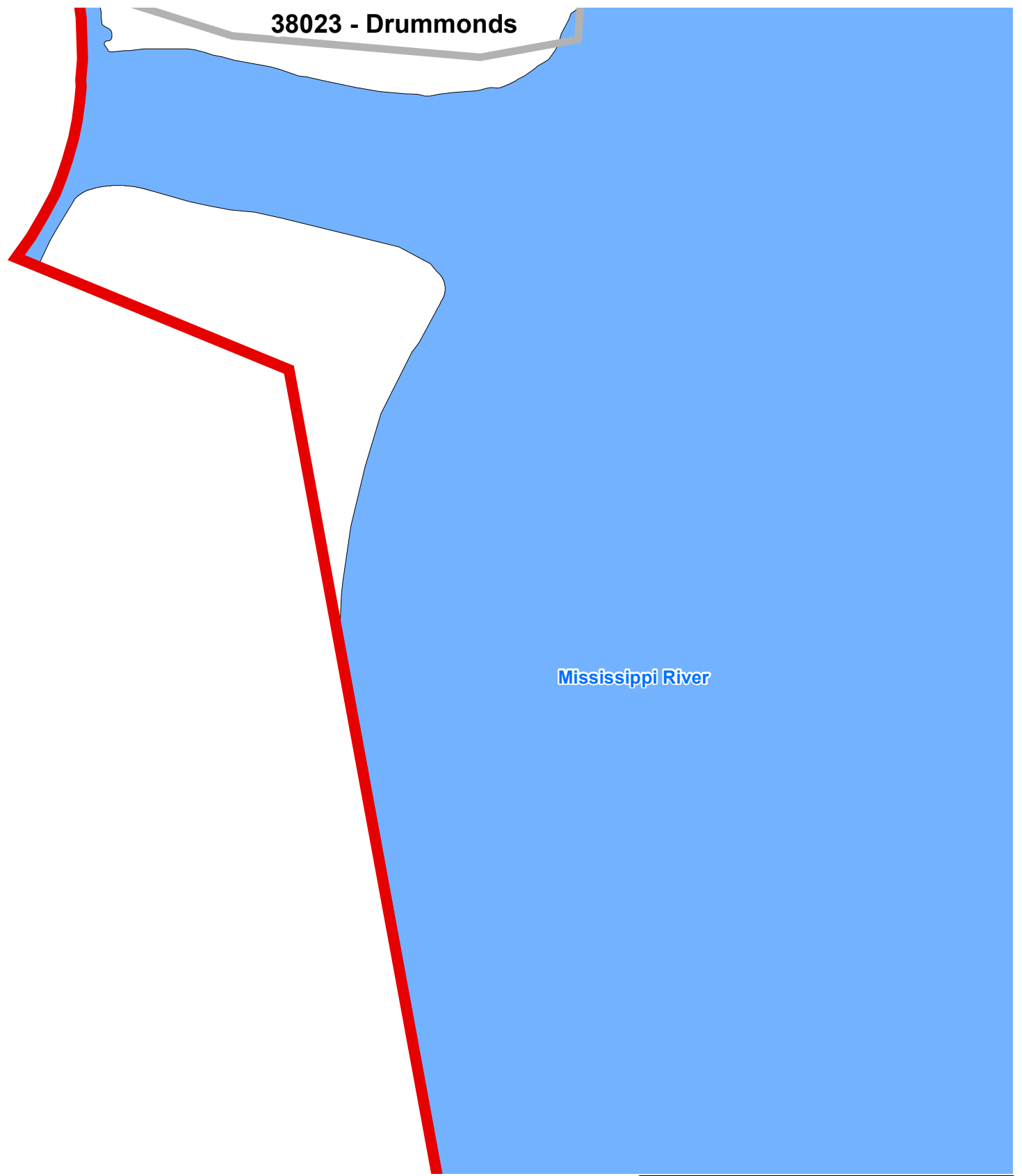
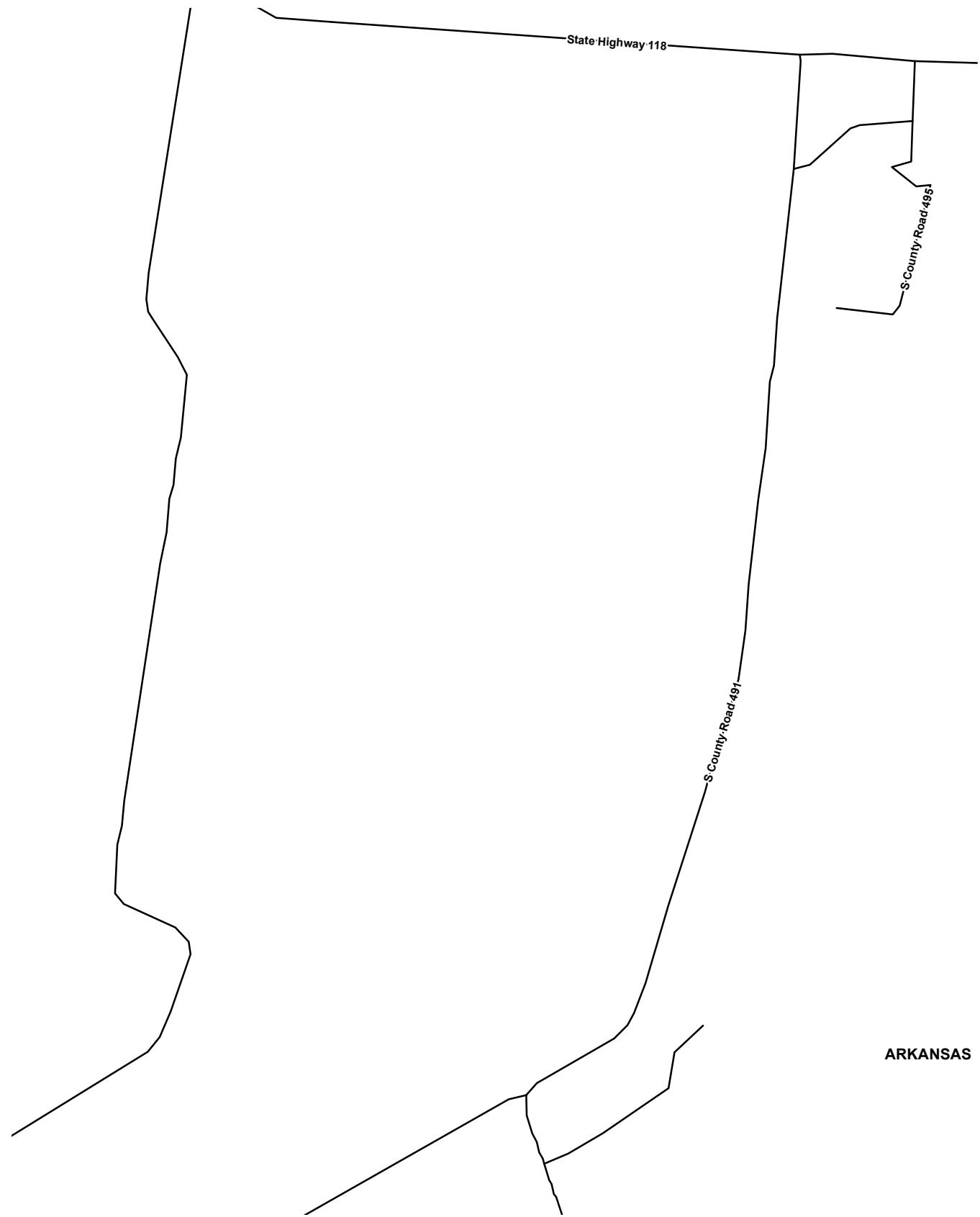
TIPTON COUNTY GIS MAKES NO WARRANTY, EXPRESS OR IMPLIED, NOR ANY GUARANTY AS TO THE CONTENT, SEQUENCE, ACCURACY, TIMELINESS OR COMPLETENESS OF ANY OF THE INFORMATION PROVIDED. TIPTON COUNTY GIS EXPLICITLY DISCLAIMS ALL REPRESENTATIONS AND WARRANTIES. THE READER AGREES TO HOLD HARMLESS TIPTON COUNTY GIS FOR ANY CAUSE OF ACTION AND COSTS ASSOCIATED WITH ANY CAUSES OF ACTION WHICH MAY ARISE AS A CONSEQUENCE OF TIPTON COUNTY GIS PROVIDING THIS INFORMATION. REPRODUCTION OF THIS MAP IS PROHIBITED WITHOUT PERMISSION FROM TIPTON COUNTY GIS.



**Legend**

- Addresses
- County Limits
- Zip Code Boundaries
- Roads
- Streams
- Bodies of Water
- Public Land
- City Limits

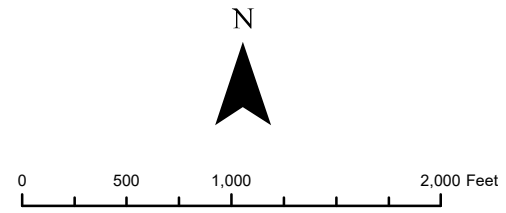




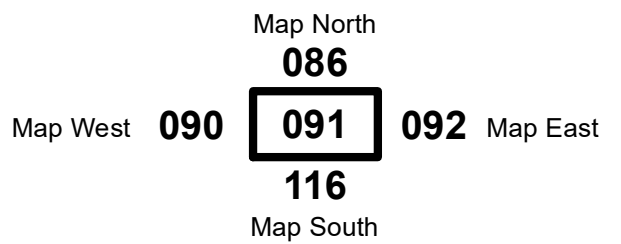
**TIPTON COUNTY, TN**  
**911 ROAD MAP**  
 Produced by the TCGIS Department



TIPTON COUNTY GIS MAKES NO WARRANTY, EXPRESS OR IMPLIED, NOR ANY GUARANTY AS TO THE CONTENT, SEQUENCE, ACCURACY, TIMELINESS OR COMPLETENESS OF ANY OF THE INFORMATION PROVIDED. TIPTON COUNTY GIS EXPLICITLY DISCLAIMS ALL REPRESENTATIONS AND WARRANTIES. THE READER AGREES TO HOLD HARMLESS TIPTON COUNTY GIS FOR ANY CAUSE OF ACTION AND COSTS ASSOCIATED WITH ANY CAUSES OF ACTION WHICH MAY ARISE AS A CONSEQUENCE OF TIPTON COUNTY GIS PROVIDING THIS INFORMATION. REPRODUCTION OF THIS MAP IS PROHIBITED WITHOUT PERMISSION FROM TIPTON COUNTY GIS.

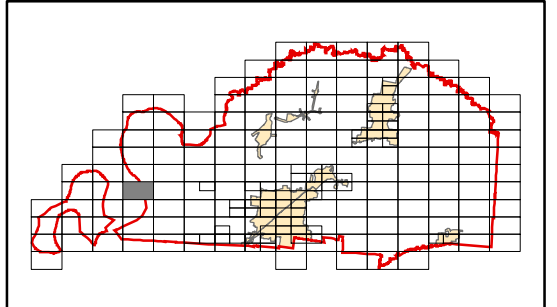


**Map: 091**



**Legend**

- Addresses
- ▭ County Limits
- ▭ Zip Code Boundaries
- Roads
- - - Streams
- ▭ Bodies of Water
- ▭ Public Land
- ▭ City Limits

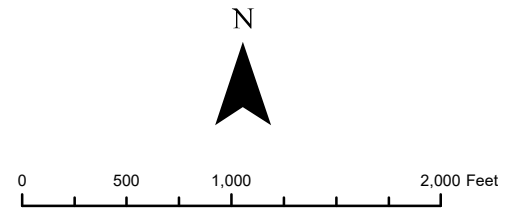




**TIPTON COUNTY, TN**  
**911 ROAD MAP**  
 Produced by the TCGIS Department



TIPTON COUNTY GIS MAKES NO WARRANTY, EXPRESS OR IMPLIED, NOR ANY GUARANTY AS TO THE CONTENT, SEQUENCE, ACCURACY, TIMELINESS OR COMPLETENESS OF ANY OF THE INFORMATION PROVIDED. TIPTON COUNTY GIS EXPLICITLY DISCLAIMS ALL REPRESENTATIONS AND WARRANTIES. THE READER AGREES TO HOLD HARMLESS TIPTON COUNTY GIS FOR ANY CAUSE OF ACTION AND COSTS ASSOCIATED WITH ANY CAUSES OF ACTION WHICH MAY ARISE AS A CONSEQUENCE OF TIPTON COUNTY GIS PROVIDING THIS INFORMATION. REPRODUCTION OF THIS MAP IS PROHIBITED WITHOUT PERMISSION FROM TIPTON COUNTY GIS.

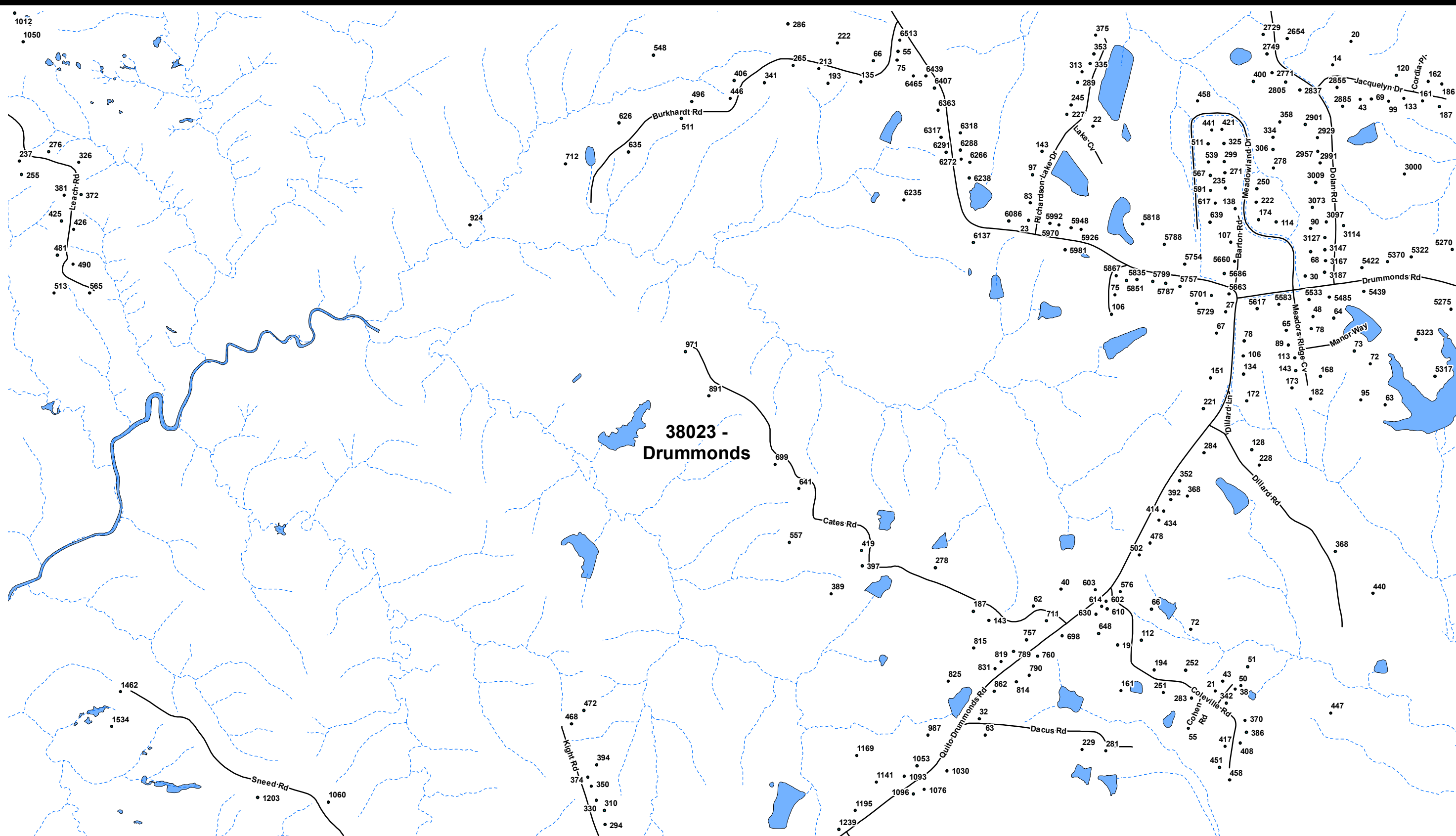


**Map: 092**  
 Map North **085**  
 Map West **091** **092** **093** Map East  
 Map South **115**

**Legend**

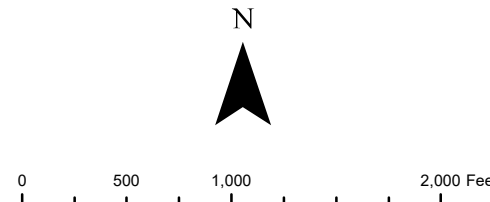
- Addresses
- ▭ County Limits
- ▭ Zip Code Boundaries
- Roads
- - - Streams
- ▭ Bodies of Water
- ▭ Public Land
- ▭ City Limits





**TIPTON COUNTY, TN**  
**911 ROAD MAP**  
 Produced by the TCGIS Department

TIPTON COUNTY GIS MAKES NO WARRANTY, EXPRESS OR IMPLIED, NOR ANY GUARANTY AS TO THE CONTENT, SEQUENCE, ACCURACY, TIMELINESS OR COMPLETENESS OF ANY OF THE INFORMATION PROVIDED. TIPTON COUNTY GIS EXPLICITLY DISCLAIMS ALL REPRESENTATIONS AND WARRANTIES. THE READER AGREES TO HOLD HARMLESS TIPTON COUNTY GIS FOR ANY CAUSE OF ACTION AND COSTS ASSOCIATED WITH ANY CAUSES OF ACTION WHICH MAY ARISE AS A CONSEQUENCE OF TIPTON COUNTY GIS PROVIDING THIS INFORMATION. REPRODUCTION OF THIS MAP IS PROHIBITED WITHOUT PERMISSION FROM TIPTON COUNTY GIS.



**Map: 093**

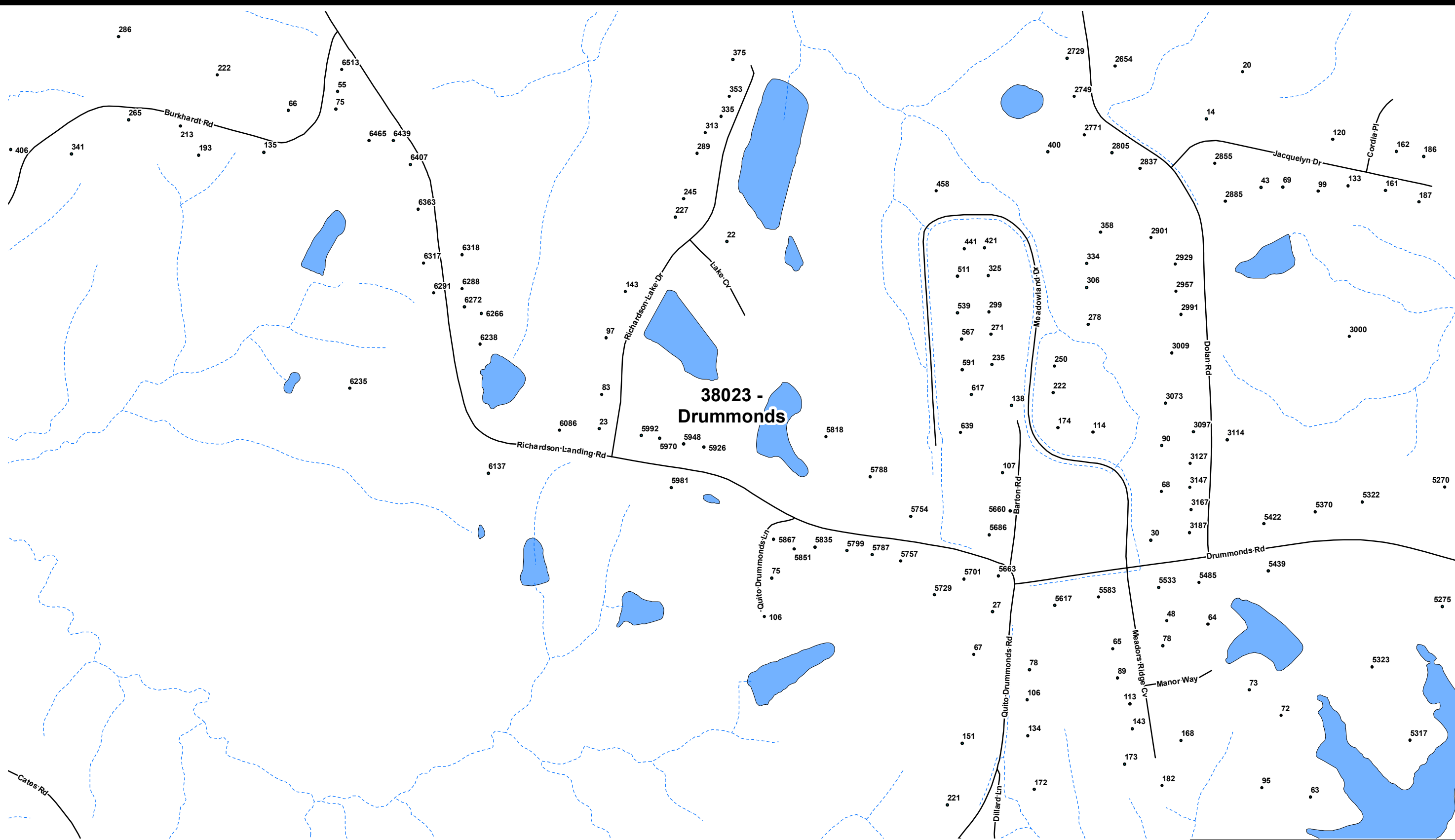
Map North  
**084**  
**093**  
**114**  
 Map South

Map West **092** **093** **094** Map East

**Legend**

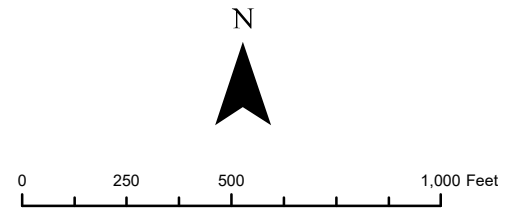
- Addresses
- ▭ County Limits
- ▭ Zip Code Boundaries
- Roads
- - - Streams
- ▭ Bodies of Water
- ▭ Public Land
- ▭ City Limits





**TIPTON COUNTY, TN**  
**911 ROAD MAP**  
 Produced by the TCGIS Department

TIPTON COUNTY GIS MAKES NO WARRANTY, EXPRESS OR IMPLIED, NOR ANY GUARANTY AS TO THE CONTENT, SEQUENCE, ACCURACY, TIMELINESS OR COMPLETENESS OF ANY OF THE INFORMATION PROVIDED. TIPTON COUNTY GIS EXPLICITLY DISCLAIMS ALL REPRESENTATIONS AND WARRANTIES. THE READER AGREES TO HOLD HARMLESS TIPTON COUNTY GIS FOR ANY CAUSE OF ACTION AND COSTS ASSOCIATED WITH ANY CAUSES OF ACTION WHICH MAY ARISE AS A CONSEQUENCE OF TIPTON COUNTY GIS PROVIDING THIS INFORMATION. REPRODUCTION OF THIS MAP IS PROHIBITED WITHOUT PERMISSION FROM TIPTON COUNTY GIS.

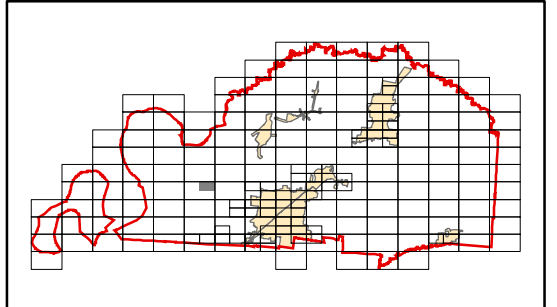


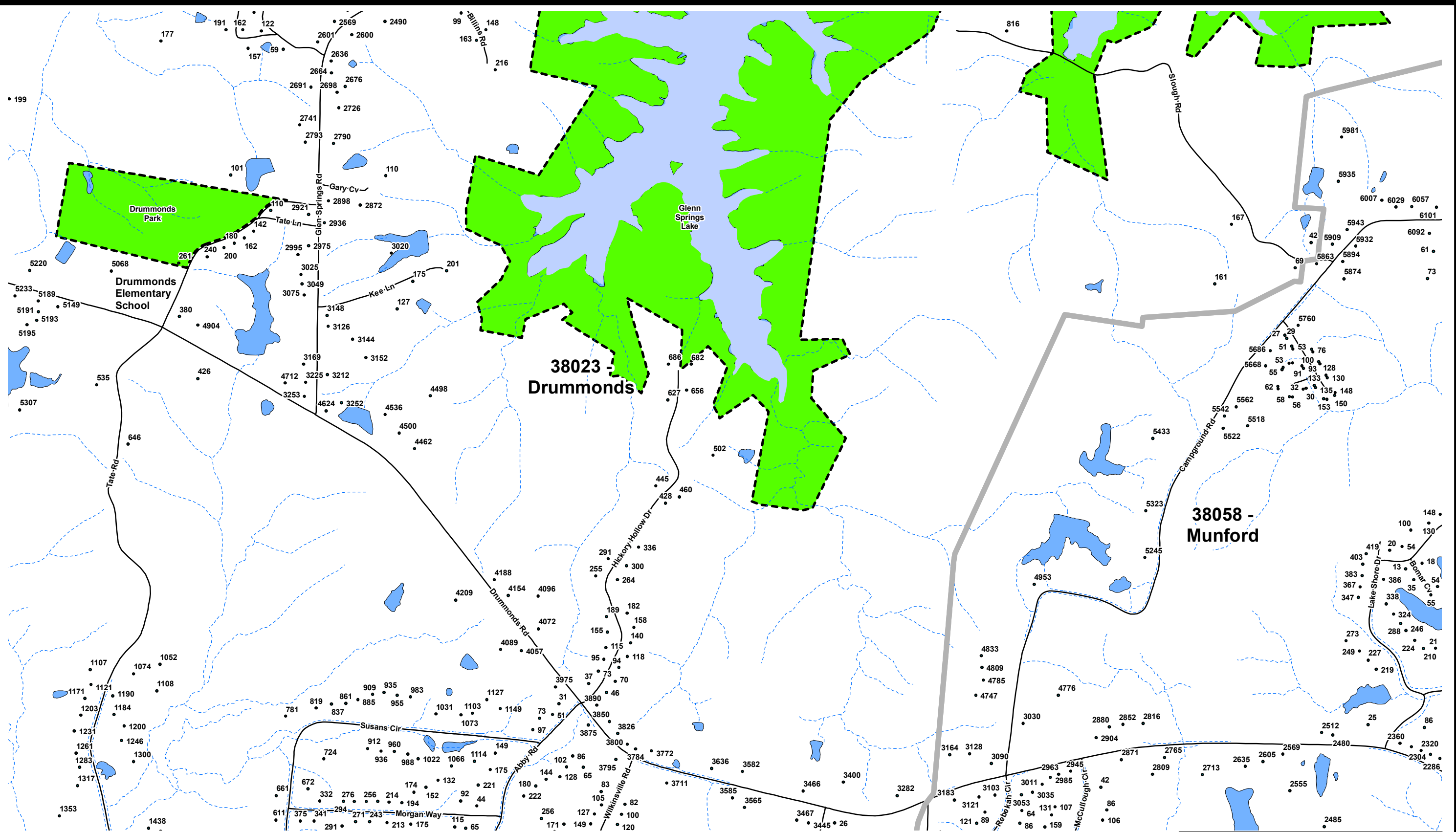
**Map: 093A**

Map North **084**  
 Map West **092** **093A** **094** Map East  
 Map South **114**

**Legend**

- Addresses
- ▭ County Limits
- ▭ Zip Code Boundaries
- Roads
- - - Streams
- ▭ Bodies of Water
- ▭ Public Land
- ▭ City Limits

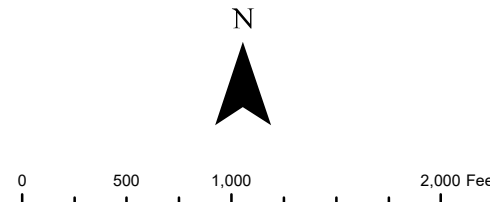




# TIPTON COUNTY, TN 911 ROAD MAP

Produced by the TCGIS Department

TIPTON COUNTY GIS MAKES NO WARRANTY, EXPRESS OR IMPLIED, NOR ANY GUARANTY AS TO THE CONTENT, SEQUENCE, ACCURACY, TIMELINESS OR COMPLETENESS OF ANY OF THE INFORMATION PROVIDED. TIPTON COUNTY GIS EXPLICITLY DISCLAIMS ALL REPRESENTATIONS AND WARRANTIES. THE READER AGREES TO HOLD HARMLESS TIPTON COUNTY GIS FOR ANY CAUSE OF ACTION AND COSTS ASSOCIATED WITH ANY CAUSES OF ACTION WHICH MAY ARISE AS A CONSEQUENCE OF TIPTON COUNTY GIS PROVIDING THIS INFORMATION. REPRODUCTION OF THIS MAP IS PROHIBITED WITHOUT PERMISSION FROM TIPTON COUNTY GIS.



## Map: 094

Map North

**083**

**094**

**113**

Map South

Map West **093**

**095** Map East

## Legend

- Addresses
- ▭ County Limits
- ▭ Zip Code Boundaries
- Roads
- - - Streams
- ▭ Bodies of Water
- ▭ Public Land
- ▭ City Limits



# 38023 - Drummonds

# 38058 - Munford

## MUNFORD LIMITS

# TIPTON COUNTY, TN 911 ROAD MAP

Produced by the TCGIS Department

TIPTON COUNTY GIS MAKES NO WARRANTY, EXPRESS OR IMPLIED, NOR ANY GUARANTY AS TO THE CONTENT, SEQUENCE, ACCURACY, TIMELINESS OR COMPLETENESS OF ANY OF THE INFORMATION PROVIDED. TIPTON COUNTY GIS EXPLICITLY DISCLAIMS ALL REPRESENTATIONS AND WARRANTIES. THE READER AGREES TO HOLD HARMLESS TIPTON COUNTY GIS FOR ANY CAUSE OF ACTION AND COSTS ASSOCIATED WITH ANY CAUSES OF ACTION WHICH MAY ARISE AS A CONSEQUENCE OF TIPTON COUNTY GIS PROVIDING THIS INFORMATION. REPRODUCTION OF THIS MAP IS PROHIBITED WITHOUT PERMISSION FROM TIPTON COUNTY GIS.



0 500 1,000 2,000 Feet

## Map: 095

Map North

082

Map West

094

095

096

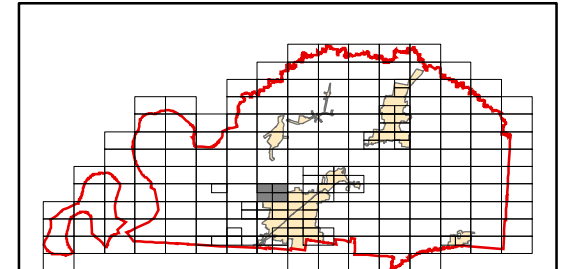
Map East

112

Map South

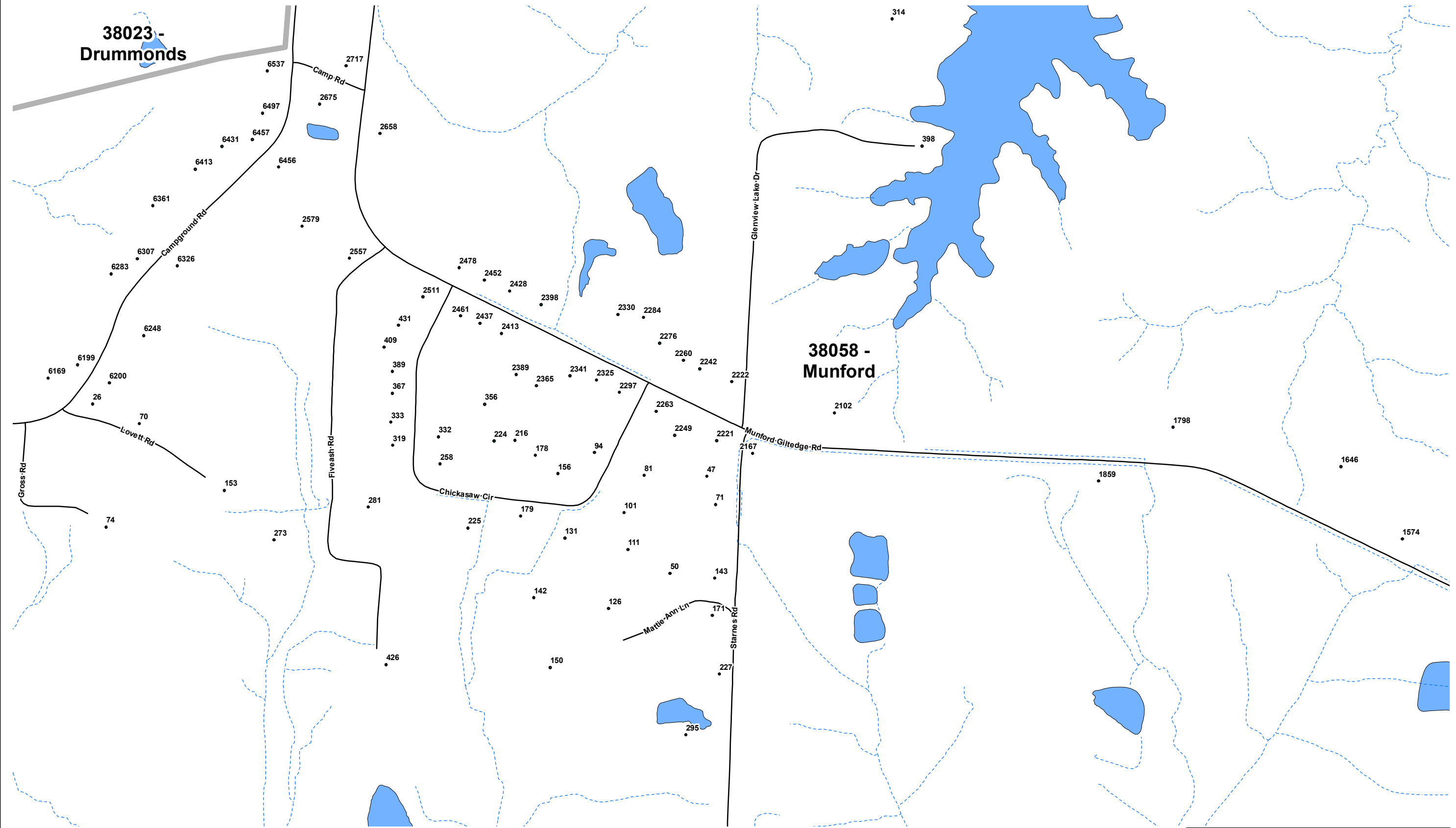
## Legend

- Addresses
- ▭ County Limits
- ▭ Zip Code Boundaries
- Roads
- Streams
- ▭ Bodies of Water
- ▭ Public Land
- ▭ City Limits



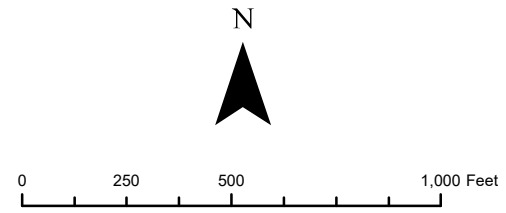
38023 -  
Drummonds

38058 -  
Munford



**TIPTON COUNTY, TN**  
**911 ROAD MAP**  
 Produced by the TCGIS Department

TIPTON COUNTY GIS MAKES NO WARRANTY, EXPRESS OR IMPLIED, NOR ANY GUARANTY AS TO THE CONTENT, SEQUENCE, ACCURACY, TIMELINESS OR COMPLETENESS OF ANY OF THE INFORMATION PROVIDED. TIPTON COUNTY GIS EXPLICITLY DISCLAIMS ALL REPRESENTATIONS AND WARRANTIES. THE READER AGREES TO HOLD HARMLESS TIPTON COUNTY GIS FOR ANY CAUSE OF ACTION AND COSTS ASSOCIATED WITH ANY CAUSES OF ACTION WHICH MAY ARISE AS A CONSEQUENCE OF TIPTON COUNTY GIS PROVIDING THIS INFORMATION. REPRODUCTION OF THIS MAP IS PROHIBITED WITHOUT PERMISSION FROM TIPTON COUNTY GIS.

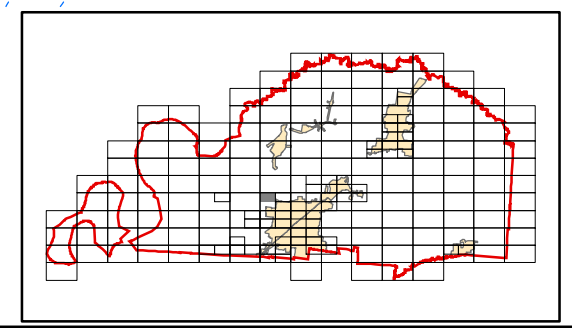


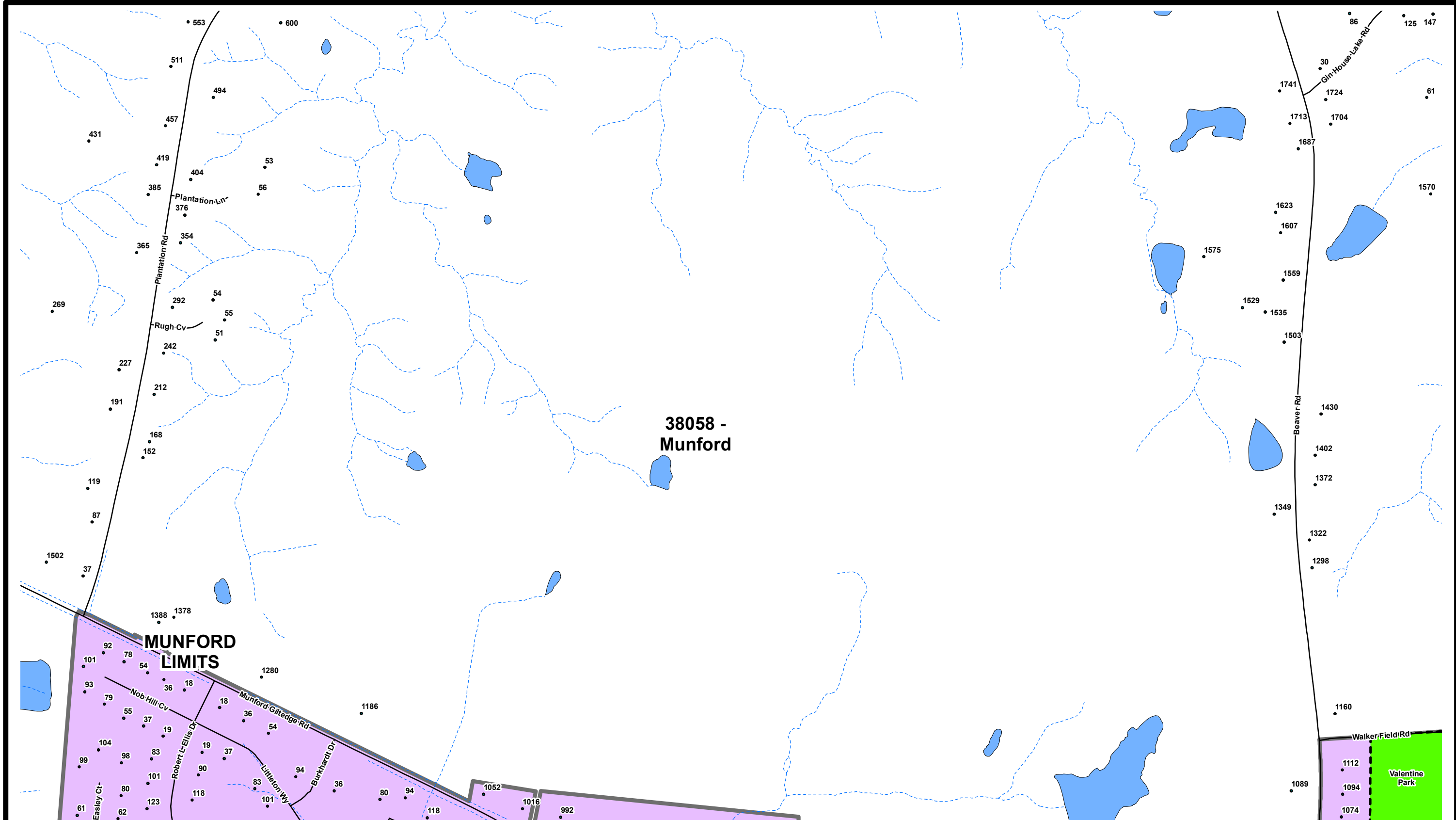
**Map: 095A**

Map North **082**  
 Map West **094** **095A** **096** Map East  
 Map South **112**

**Legend**

- Addresses
- County Limits
- Zip Code Boundaries
- Roads
- Streams
- Bodies of Water
- Public Land
- City Limits

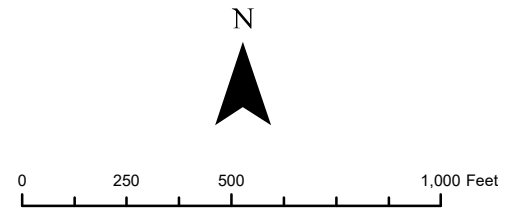




**TIPTON COUNTY, TN**  
**911 ROAD MAP**  
 Produced by the TCGIS Department



TIPTON COUNTY GIS MAKES NO WARRANTY, EXPRESS OR IMPLIED, NOR ANY GUARANTY AS TO THE CONTENT, SEQUENCE, ACCURACY, TIMELINESS OR COMPLETENESS OF ANY OF THE INFORMATION PROVIDED. TIPTON COUNTY GIS EXPLICITLY DISCLAIMS ALL REPRESENTATIONS AND WARRANTIES. THE READER AGREES TO HOLD HARMLESS TIPTON COUNTY GIS FOR ANY CAUSE OF ACTION AND COSTS ASSOCIATED WITH ANY CAUSES OF ACTION WHICH MAY ARISE AS A CONSEQUENCE OF TIPTON COUNTY GIS PROVIDING THIS INFORMATION. REPRODUCTION OF THIS MAP IS PROHIBITED WITHOUT PERMISSION FROM TIPTON COUNTY GIS.

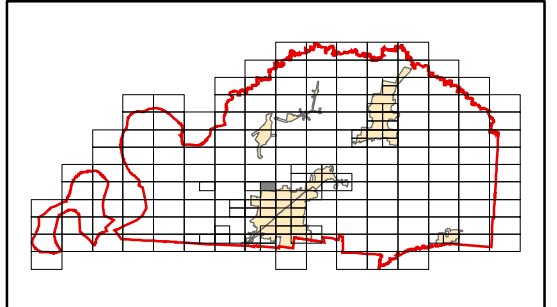


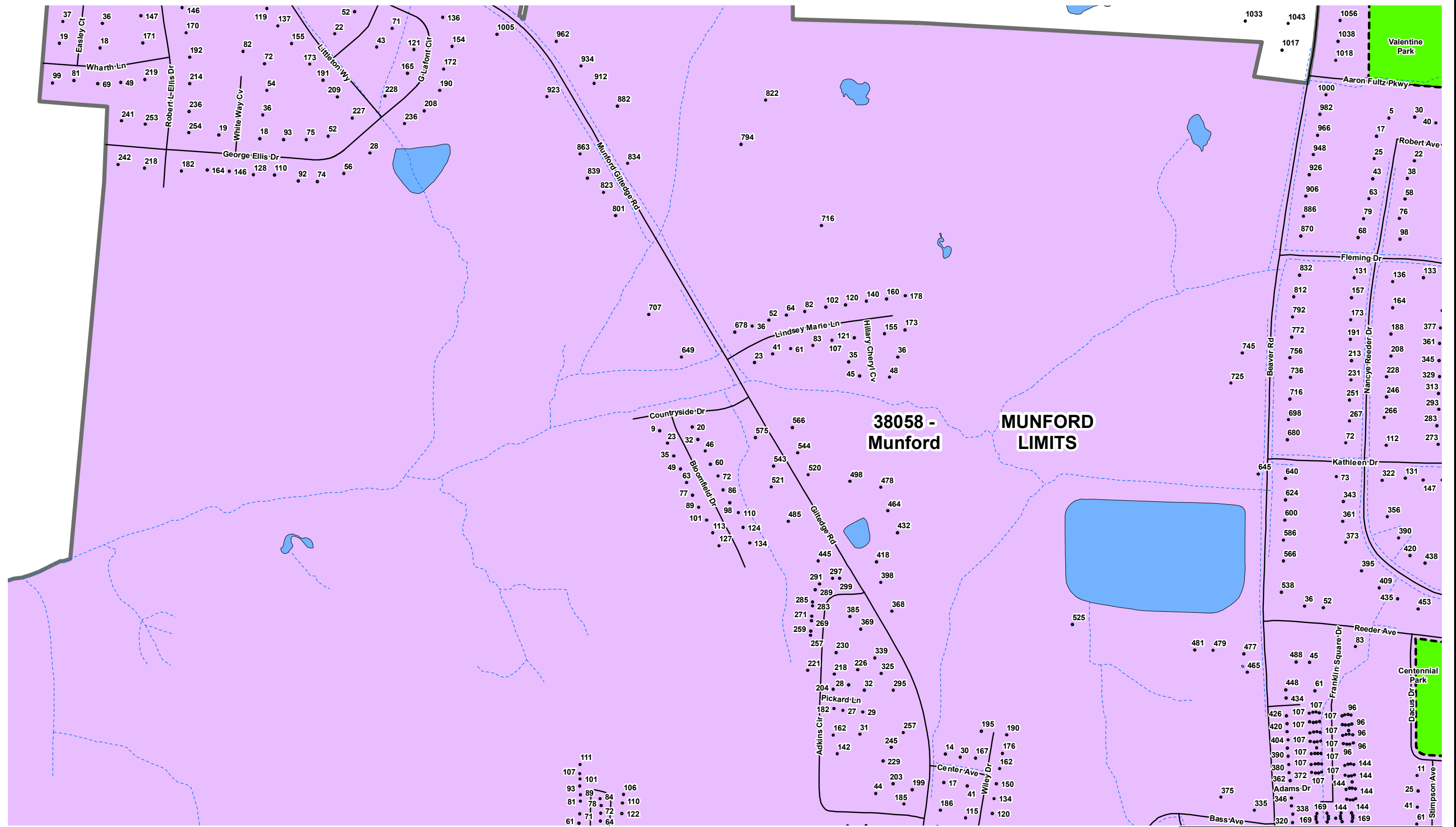
**Map: 095B**

Map North **082**  
 Map West **094** **095B** **096** Map East  
 Map South **112**

**Legend**

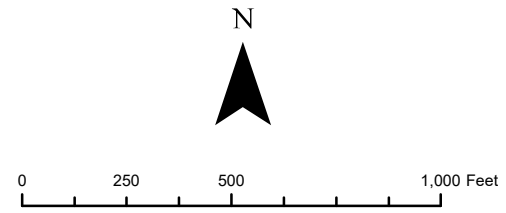
- Addresses
- County Limits
- Zip Code Boundaries
- Roads
- Streams
- Bodies of Water
- Public Land
- City Limits





**TIPTON COUNTY, TN**  
**911 ROAD MAP**  
 Produced by the TCGIS Department

TIPTON COUNTY GIS MAKES NO WARRANTY, EXPRESS OR IMPLIED, NOR ANY GUARANTY AS TO THE CONTENT, SEQUENCE, ACCURACY, TIMELINESS OR COMPLETENESS OF ANY OF THE INFORMATION PROVIDED. TIPTON COUNTY GIS EXPLICITLY DISCLAIMS ALL REPRESENTATIONS AND WARRANTIES. THE READER AGREES TO HOLD HARMLESS TIPTON COUNTY GIS FOR ANY CAUSE OF ACTION AND COSTS ASSOCIATED WITH ANY CAUSES OF ACTION WHICH MAY ARISE AS A CONSEQUENCE OF TIPTON COUNTY GIS PROVIDING THIS INFORMATION. REPRODUCTION OF THIS MAP IS PROHIBITED WITHOUT PERMISSION FROM TIPTON COUNTY GIS.



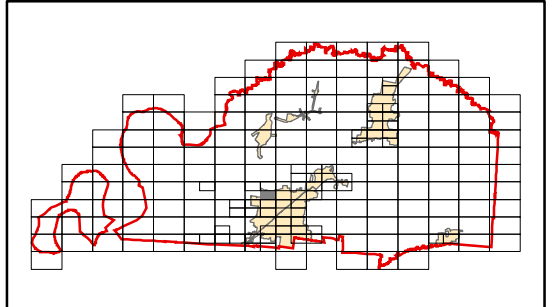
**Map: 095C**

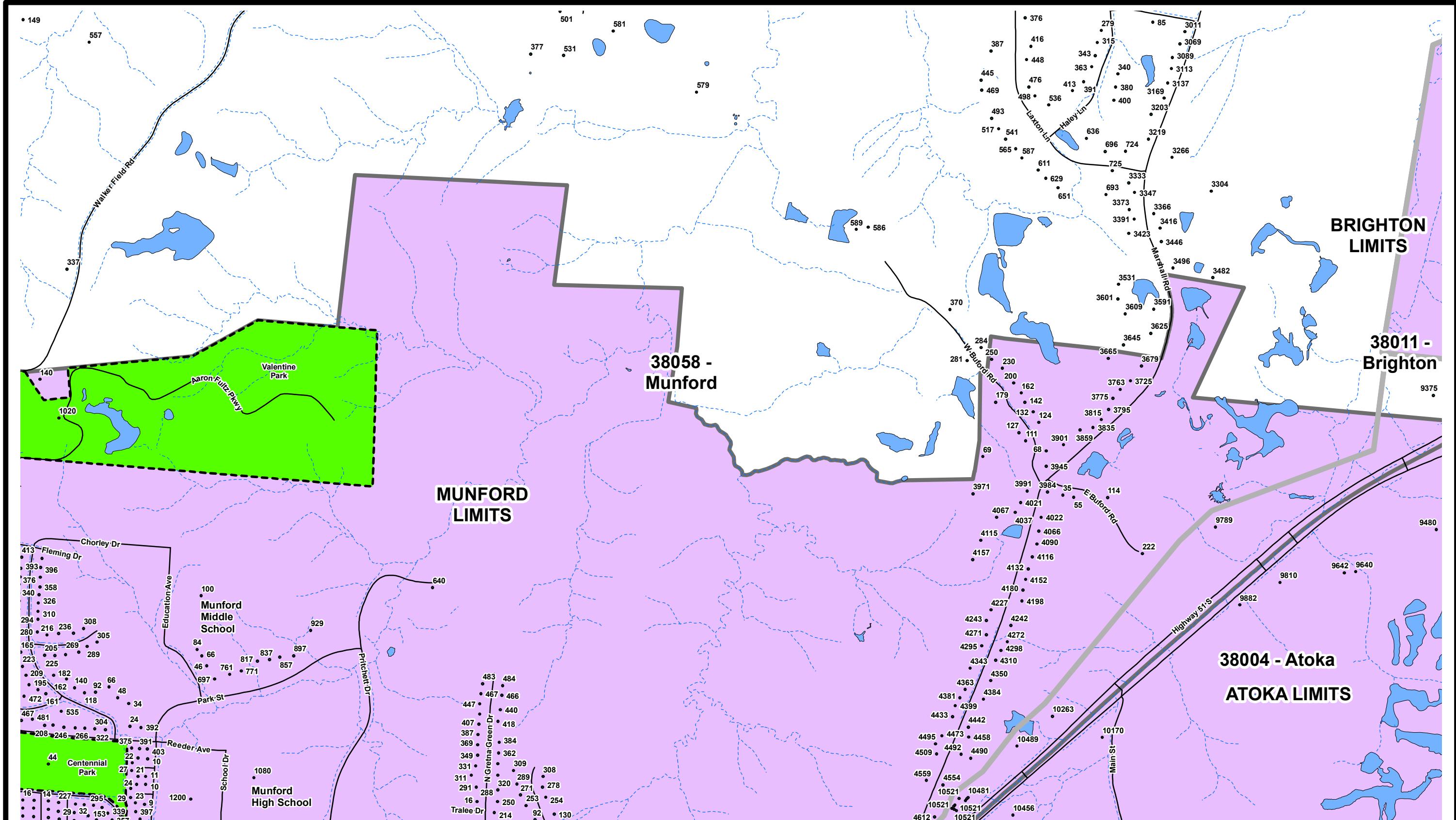
Map North  
**082**  
 Map South

Map West **094** **095C** **096** Map East

**Legend**

- Addresses
- ▭ County Limits
- ▭ Zip Code Boundaries
- Roads
- - - Streams
- ▭ Bodies of Water
- ▭ Public Land
- ▭ City Limits



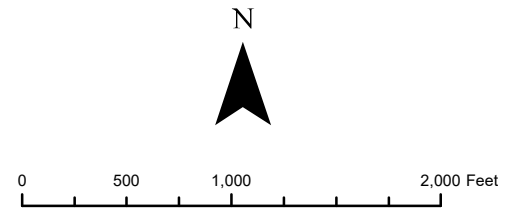


**TIPTON COUNTY, TN**  
**911 ROAD MAP**

Produced by the TCGIS Department



TIPTON COUNTY GIS MAKES NO WARRANTY, EXPRESS OR IMPLIED, NOR ANY GUARANTY AS TO THE CONTENT, SEQUENCE, ACCURACY, TIMELINESS OR COMPLETENESS OF ANY OF THE INFORMATION PROVIDED. TIPTON COUNTY GIS EXPLICITLY DISCLAIMS ALL REPRESENTATIONS AND WARRANTIES. THE READER AGREES TO HOLD HARMLESS TIPTON COUNTY GIS FOR ANY CAUSE OF ACTION AND COSTS ASSOCIATED WITH ANY CAUSES OF ACTION WHICH MAY ARISE AS A CONSEQUENCE OF TIPTON COUNTY GIS PROVIDING THIS INFORMATION. REPRODUCTION OF THIS MAP IS PROHIBITED WITHOUT PERMISSION FROM TIPTON COUNTY GIS.



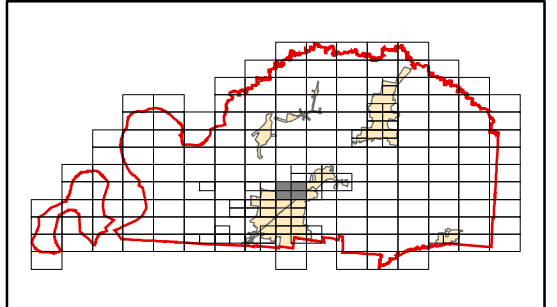
**Map: 096**

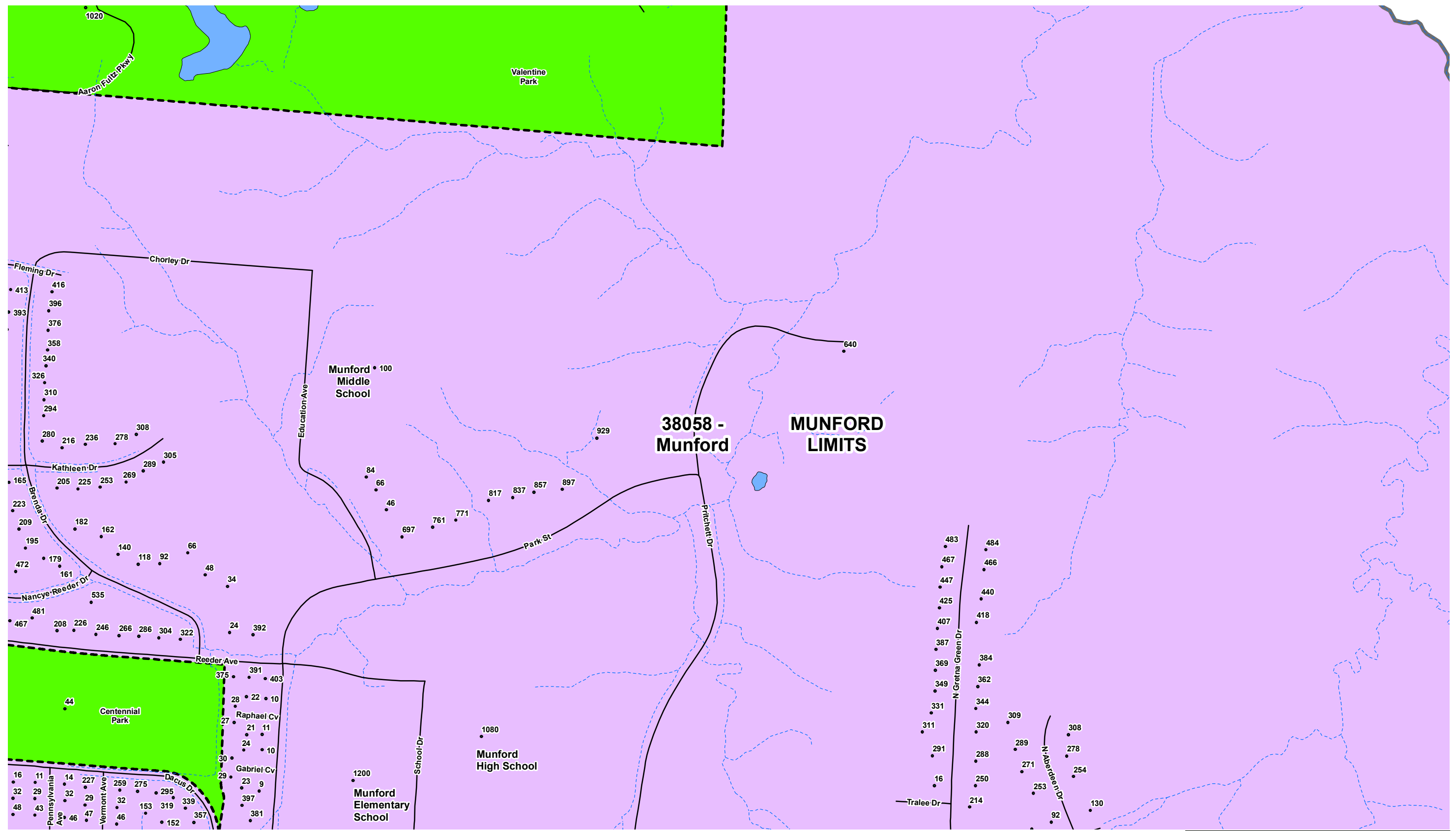
Map North  
**081**  
**096**  
**111**  
 Map South

Map West **095** **096** **097** Map East

**Legend**

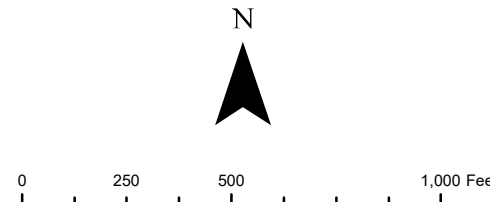
- Addresses
- County Limits
- Zip Code Boundaries
- Roads
- Streams
- Bodies of Water
- Public Land
- City Limits





**TIPTON COUNTY, TN**  
**911 ROAD MAP**  
 Produced by the TCGIS Department

TIPTON COUNTY GIS MAKES NO WARRANTY, EXPRESS OR IMPLIED, NOR ANY GUARANTY AS TO THE CONTENT, SEQUENCE, ACCURACY, TIMELINESS OR COMPLETENESS OF ANY OF THE INFORMATION PROVIDED. TIPTON COUNTY GIS EXPLICITLY DISCLAIMS ALL REPRESENTATIONS AND WARRANTIES. THE READER AGREES TO HOLD HARMLESS TIPTON COUNTY GIS FOR ANY CAUSE OF ACTION AND COSTS ASSOCIATED WITH ANY CAUSES OF ACTION WHICH MAY ARISE AS A CONSEQUENCE OF TIPTON COUNTY GIS PROVIDING THIS INFORMATION. REPRODUCTION OF THIS MAP IS PROHIBITED WITHOUT PERMISSION FROM TIPTON COUNTY GIS.



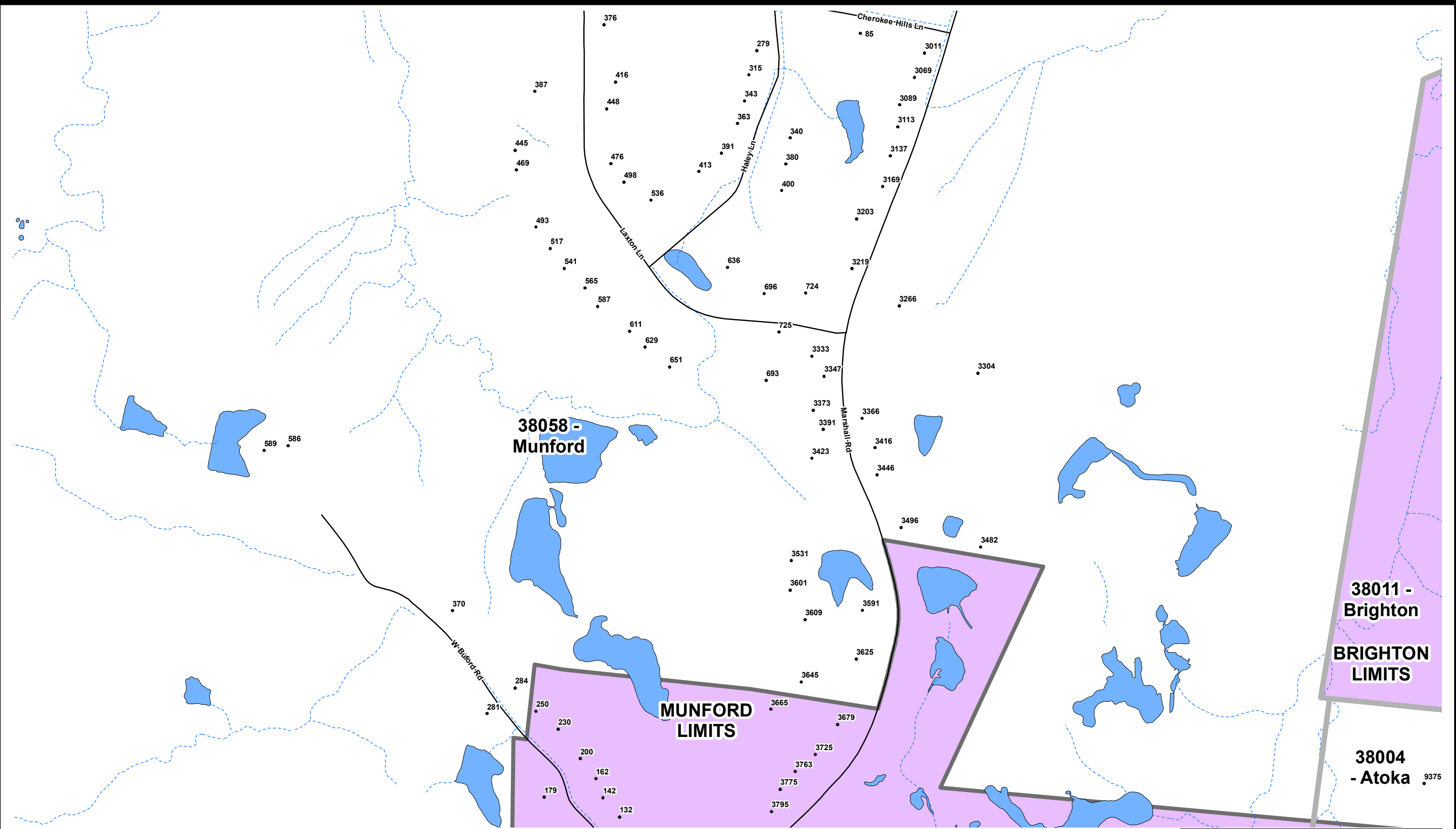
**Map: 096A**

Map North **081**  
 Map West **095** **096A** **097** Map East  
 Map South **111**

**Legend**

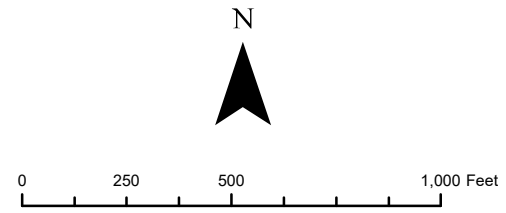
- Addresses
- County Limits
- Zip Code Boundaries
- Roads
- - - Streams
- Bodies of Water
- Public Land
- City Limits





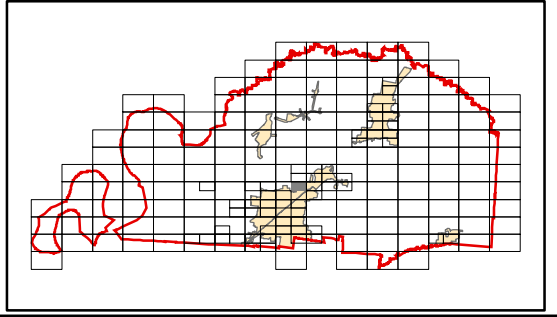
**TIPTON COUNTY, TN**  
**911 ROAD MAP**  
 Produced by the TCGIS Department

TIPTON COUNTY GIS MAKES NO WARRANTY, EXPRESS OR IMPLIED, NOR ANY GUARANTY AS TO THE CONTENT, SEQUENCE, ACCURACY, TIMELINESS OR COMPLETENESS OF ANY OF THE INFORMATION PROVIDED. TIPTON COUNTY GIS EXPLICITLY DISCLAIMS ALL REPRESENTATIONS AND WARRANTIES. THE READER AGREES TO HOLD HARMLESS TIPTON COUNTY GIS FOR ANY CAUSE OF ACTION AND COSTS ASSOCIATED WITH ANY CAUSES OF ACTION WHICH MAY ARISE AS A CONSEQUENCE OF TIPTON COUNTY GIS PROVIDING THIS INFORMATION. REPRODUCTION OF THIS MAP IS PROHIBITED WITHOUT PERMISSION FROM TIPTON COUNTY GIS.



**Map: 096B**  
 Map North **081**  
 Map West **095** **096B** **097** Map East  
 Map South **111**

- Legend**
- Addresses
  - ▭ County Limits
  - ▭ Zip Code Boundaries
  - Roads
  - - - Streams
  - ▭ Bodies of Water
  - ▭ Public Land
  - ▭ City Limits



**38011 - Brighton**  
**BRIGHTON LIMITS**  
**38004 - Atoka** 9375

**38058 - Munford**

**MUNFORD LIMITS**

38058 -  
Munford

BRIGHTON  
LIMITS

MUNFORD LIMITS

ATOKA LIMITS

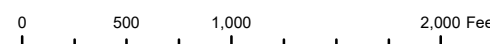
38004 - Atoka

38011 -  
Brighton

# TIPTON COUNTY, TN 911 ROAD MAP

Produced by the TCGIS Department

TIPTON COUNTY GIS MAKES NO WARRANTY, EXPRESS OR IMPLIED, NOR ANY GUARANTY AS TO THE CONTENT, SEQUENCE, ACCURACY, TIMELINESS OR COMPLETENESS OF ANY OF THE INFORMATION PROVIDED. TIPTON COUNTY GIS EXPLICITLY DISCLAIMS ALL REPRESENTATIONS AND WARRANTIES. THE READER AGREES TO HOLD HARMLESS TIPTON COUNTY GIS FOR ANY CAUSE OF ACTION AND COSTS ASSOCIATED WITH ANY CAUSES OF ACTION WHICH MAY ARISE AS A CONSEQUENCE OF TIPTON COUNTY GIS PROVIDING THIS INFORMATION. REPRODUCTION OF THIS MAP IS PROHIBITED WITHOUT PERMISSION FROM TIPTON COUNTY GIS.



Map: 097

Map North

080

110

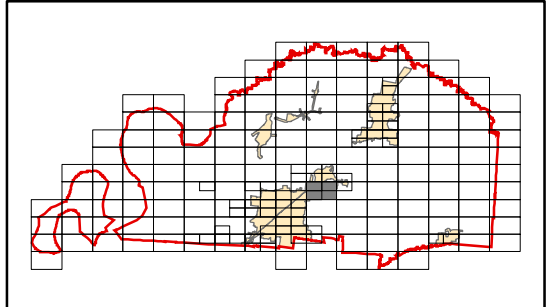
Map South

Map West 096

098 Map East

### Legend

- Addresses
- ▭ County Limits
- ▭ Zip Code Boundaries
- Roads
- - - Streams
- ▭ Bodies of Water
- ▭ Public Land
- ▭ City Limits



38058 -  
Munford

38011 -  
Brighton

BRIGHTON  
LIMITS

ATOKA LIMITS

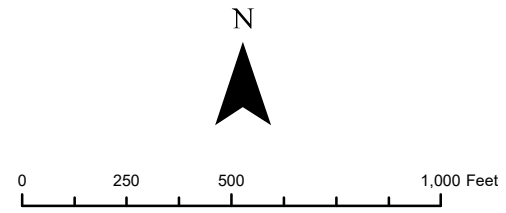
38004 -  
Atoka

# TIPTON COUNTY, TN 911 ROAD MAP

Produced by the TCGIS Department



TIPTON COUNTY GIS MAKES NO WARRANTY, EXPRESS OR IMPLIED, NOR ANY GUARANTY AS TO THE CONTENT, SEQUENCE, ACCURACY, TIMELINESS OR COMPLETENESS OF ANY OF THE INFORMATION PROVIDED. TIPTON COUNTY GIS EXPLICITLY DISCLAIMS ALL REPRESENTATIONS AND WARRANTIES. THE READER AGREES TO HOLD HARMLESS TIPTON COUNTY GIS FOR ANY CAUSE OF ACTION AND COSTS ASSOCIATED WITH ANY CAUSES OF ACTION WHICH MAY ARISE AS A CONSEQUENCE OF TIPTON COUNTY GIS PROVIDING THIS INFORMATION. REPRODUCTION OF THIS MAP IS PROHIBITED WITHOUT PERMISSION FROM TIPTON COUNTY GIS.



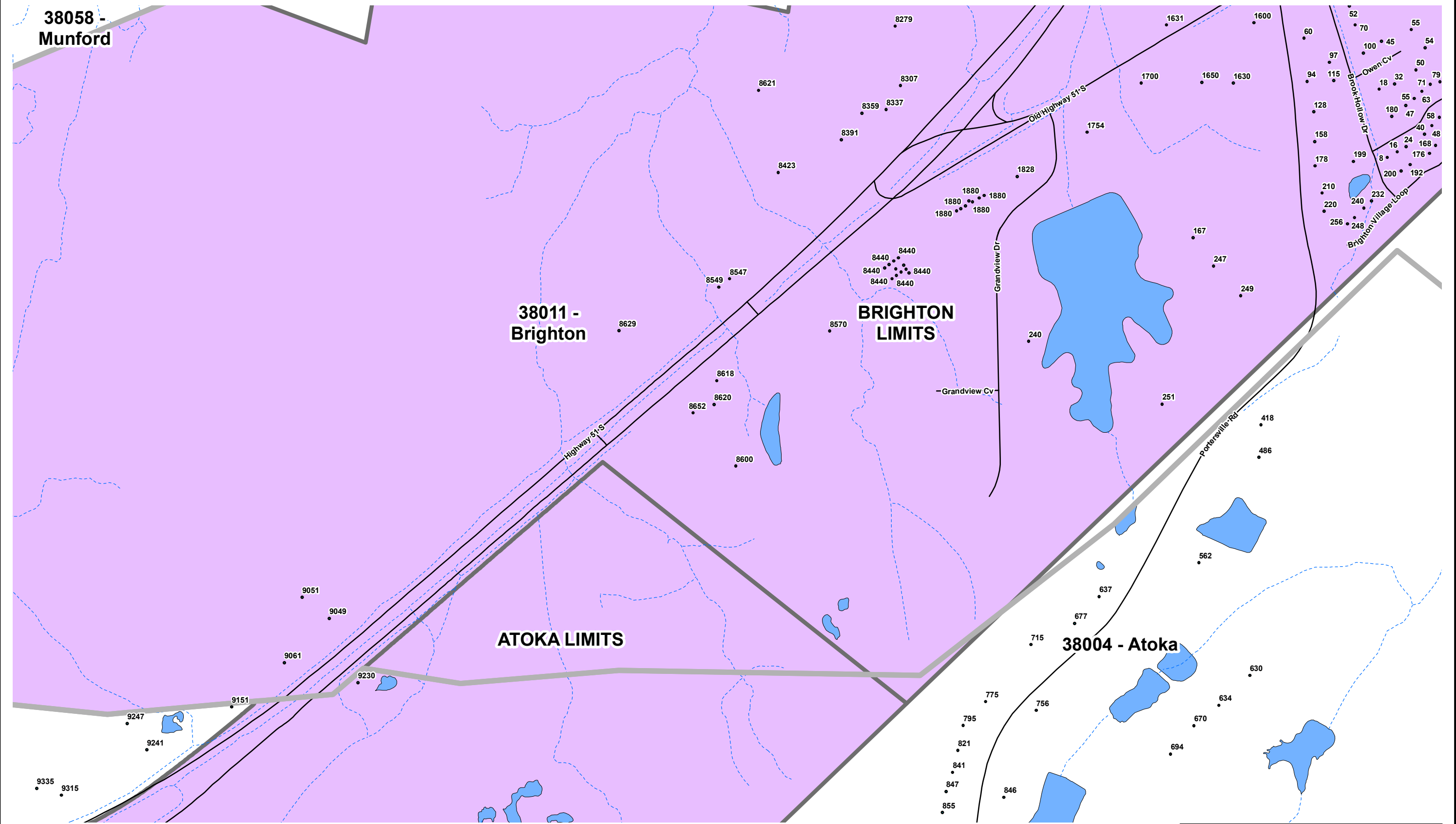
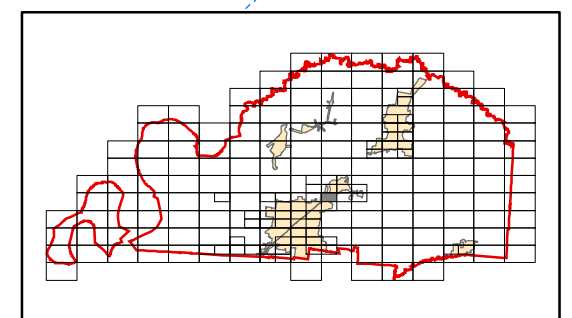
Map: 097A

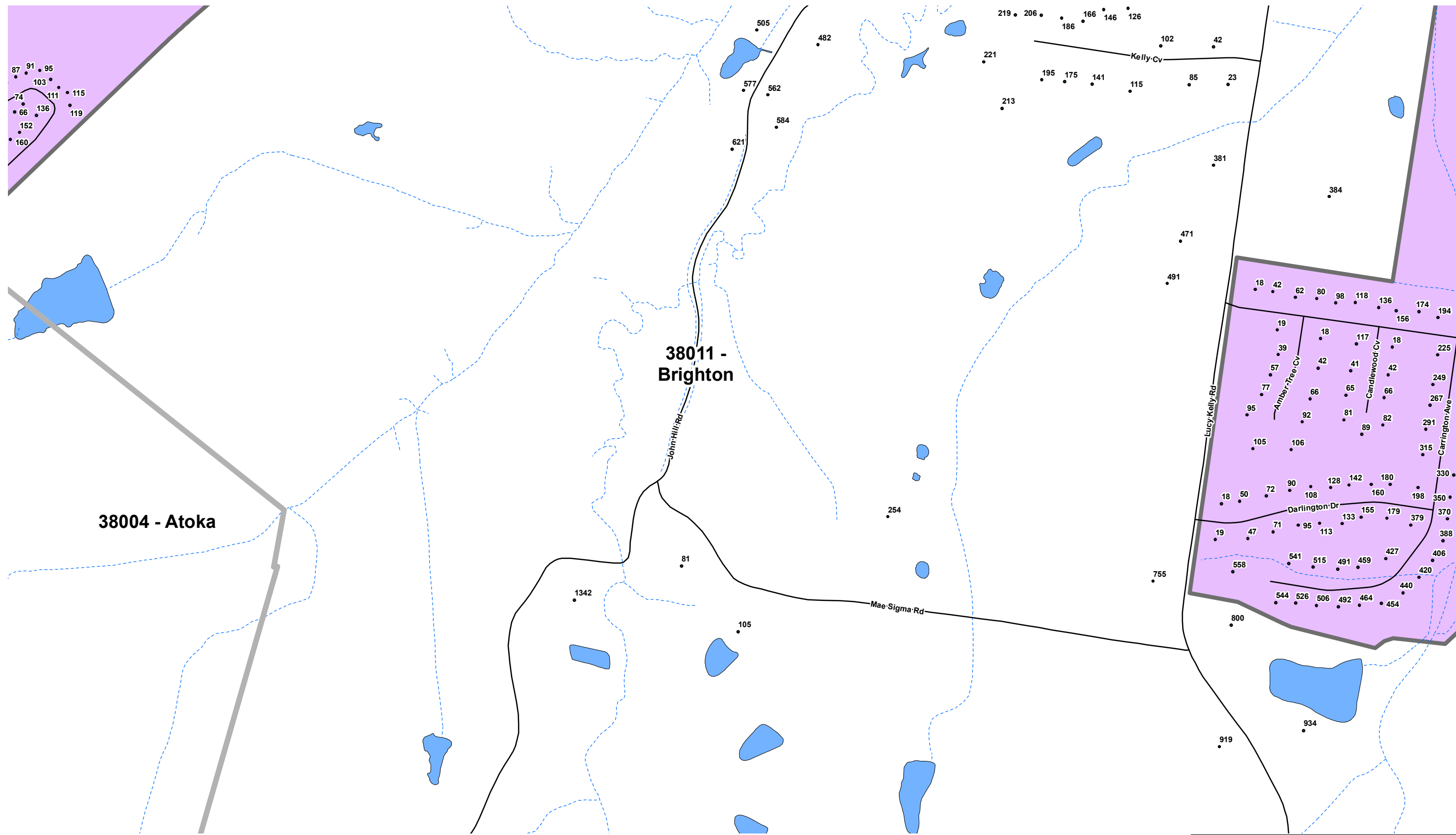
Map North  
080  
097A  
110  
Map South

Map West 096 098 Map East

### Legend

- Addresses
- ▭ County Limits
- ▭ Zip Code Boundaries
- Roads
- - - Streams
- ▭ Bodies of Water
- ▭ Public Land
- ▭ City Limits

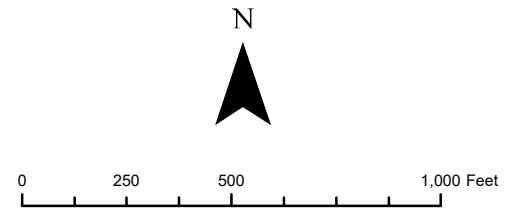




**TIPTON COUNTY, TN**  
**911 ROAD MAP**  
 Produced by the TCGIS Department



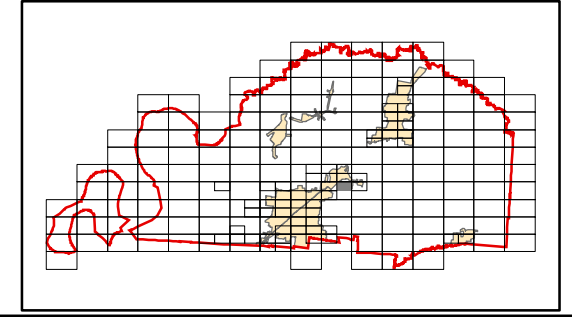
TIPTON COUNTY GIS MAKES NO WARRANTY, EXPRESS OR IMPLIED, NOR ANY GUARANTY AS TO THE CONTENT, SEQUENCE, ACCURACY, TIMELINESS OR COMPLETENESS OF ANY OF THE INFORMATION PROVIDED. TIPTON COUNTY GIS EXPLICITLY DISCLAIMS ALL REPRESENTATIONS AND WARRANTIES. THE READER AGREES TO HOLD HARMLESS TIPTON COUNTY GIS FOR ANY CAUSE OF ACTION AND COSTS ASSOCIATED WITH ANY CAUSES OF ACTION WHICH MAY ARISE AS A CONSEQUENCE OF TIPTON COUNTY GIS PROVIDING THIS INFORMATION. REPRODUCTION OF THIS MAP IS PROHIBITED WITHOUT PERMISSION FROM TIPTON COUNTY GIS.



**Map: 097B**  
 Map North **080**  
 Map West **096** **097B** **098** Map East  
 Map South **110**

**Legend**

- Addresses
- County Limits
- Zip Code Boundaries
- Roads
- - - Streams
- Bodies of Water
- Public Land
- City Limits



**MUNFORD  
LIMITS**

Highway 51 S

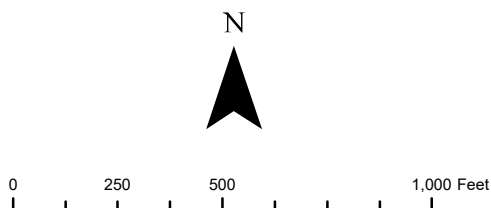
**ATOKA LIMITS**

**38004 - Atoka**

**TIPTON COUNTY, TN  
911 ROAD MAP**

Produced by the TCGIS Department

TIPTON COUNTY GIS MAKES NO WARRANTY, EXPRESS OR IMPLIED, NOR ANY GUARANTY AS TO THE CONTENT, SEQUENCE, ACCURACY, TIMELINESS OR COMPLETENESS OF ANY OF THE INFORMATION PROVIDED. TIPTON COUNTY GIS EXPLICITLY DISCLAIMS ALL REPRESENTATIONS AND WARRANTIES. THE READER AGREES TO HOLD HARMLESS TIPTON COUNTY GIS FOR ANY CAUSE OF ACTION AND COSTS ASSOCIATED WITH ANY CAUSES OF ACTION WHICH MAY ARISE AS A CONSEQUENCE OF TIPTON COUNTY GIS PROVIDING THIS INFORMATION. REPRODUCTION OF THIS MAP IS PROHIBITED WITHOUT PERMISSION FROM TIPTON COUNTY GIS.



**Map: 097C**

Map North  
**080**

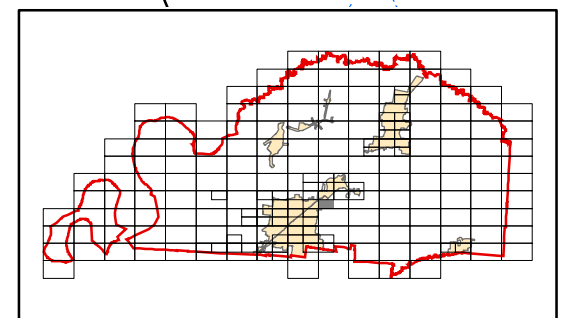
Map West **096** **097C** **098** Map East

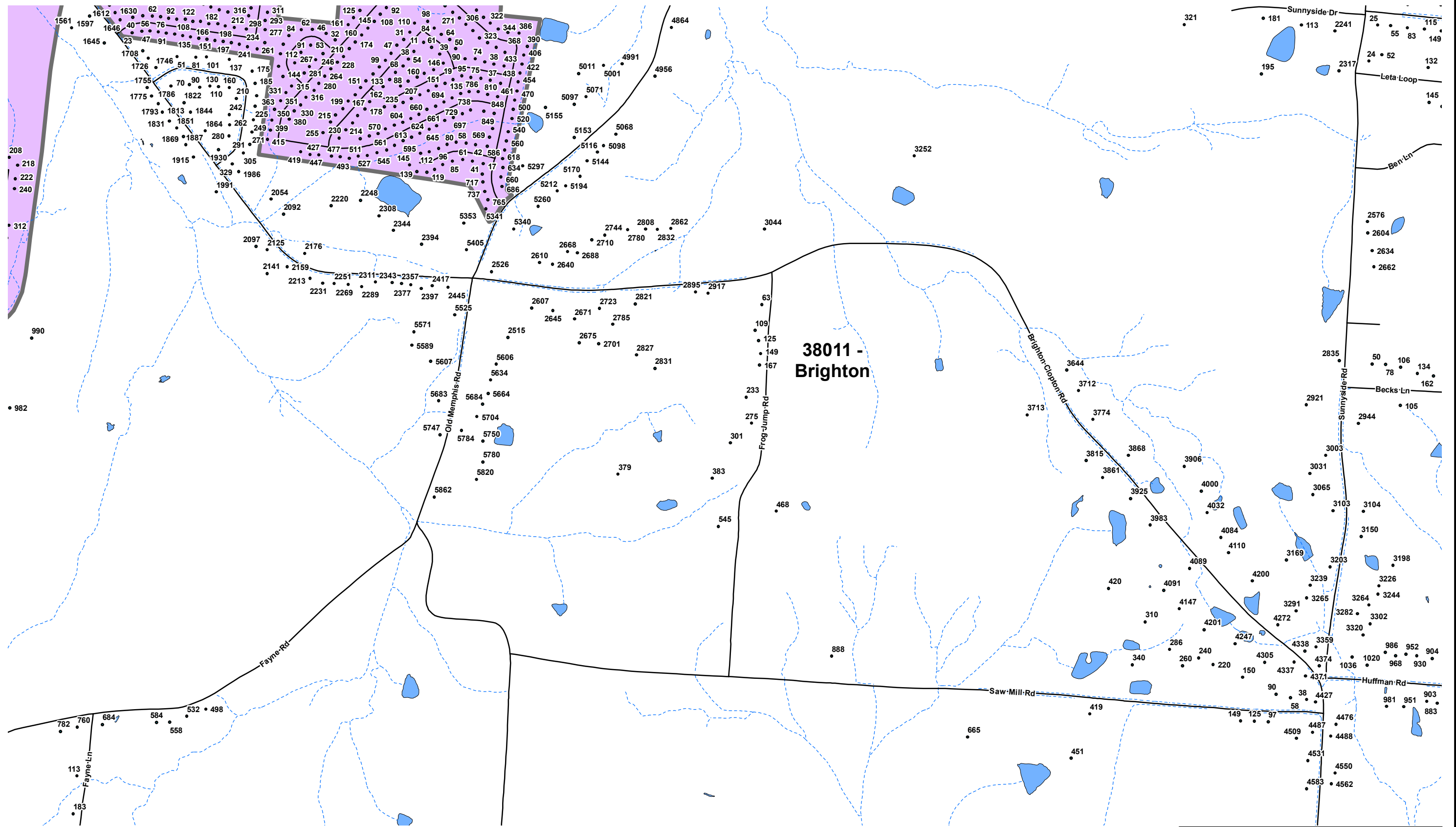
**110**

Map South

**Legend**

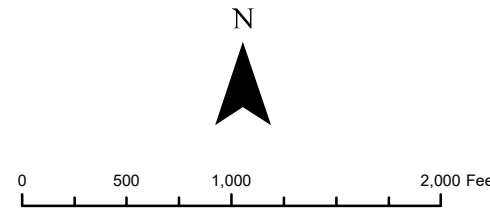
- Addresses
- County Limits
- Zip Code Boundaries
- Roads
- Streams
- Bodies of Water
- Public Land
- City Limits





**TIPTON COUNTY, TN**  
**911 ROAD MAP**  
 Produced by the TCGIS Department

TIPTON COUNTY GIS MAKES NO WARRANTY, EXPRESS OR IMPLIED, NOR ANY GUARANTY AS TO THE CONTENT, SEQUENCE, ACCURACY, TIMELINESS OR COMPLETENESS OF ANY OF THE INFORMATION PROVIDED. TIPTON COUNTY GIS EXPLICITLY DISCLAIMS ALL REPRESENTATIONS AND WARRANTIES. THE READER AGREES TO HOLD HARMLESS TIPTON COUNTY GIS FOR ANY CAUSE OF ACTION AND COSTS ASSOCIATED WITH ANY CAUSES OF ACTION WHICH MAY ARISE AS A CONSEQUENCE OF TIPTON COUNTY GIS PROVIDING THIS INFORMATION. REPRODUCTION OF THIS MAP IS PROHIBITED WITHOUT PERMISSION FROM TIPTON COUNTY GIS.



**Map: 098**

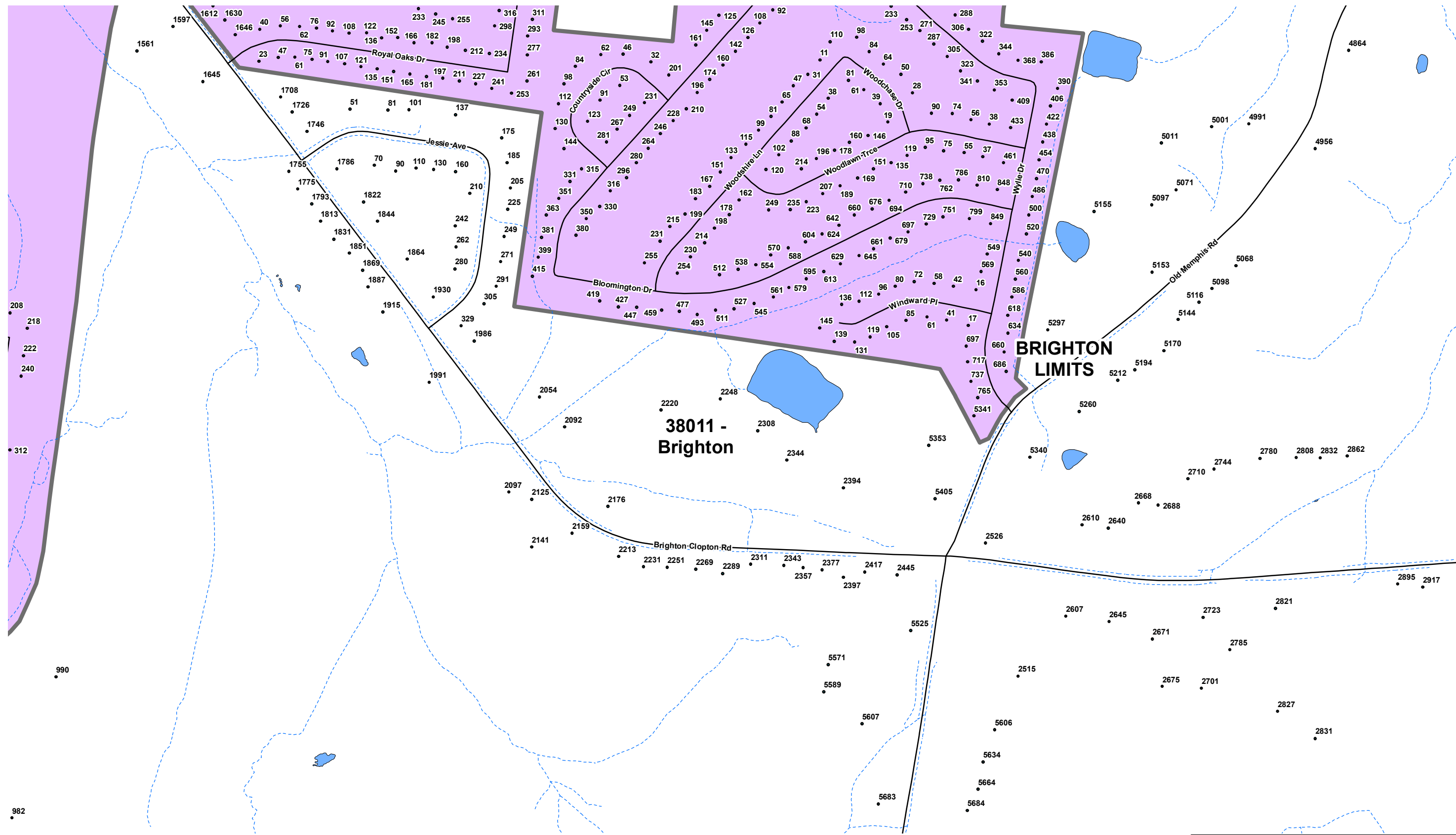
Map North  
**079**  
**098**  
**109**  
 Map South

Map West **097** **098** **099** Map East

**Legend**

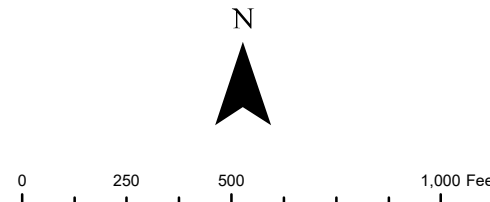
- Addresses
- ▭ County Limits
- ▭ Zip Code Boundaries
- Roads
- - - Streams
- ▭ Bodies of Water
- ▭ Public Land
- ▭ City Limits





**TIPTON COUNTY, TN**  
**911 ROAD MAP**  
 Produced by the TCGIS Department

TIPTON COUNTY GIS MAKES NO WARRANTY, EXPRESS OR IMPLIED, NOR ANY GUARANTY AS TO THE CONTENT, SEQUENCE, ACCURACY, TIMELINESS OR COMPLETENESS OF ANY OF THE INFORMATION PROVIDED. TIPTON COUNTY GIS EXPLICITLY DISCLAIMS ALL REPRESENTATIONS AND WARRANTIES. THE READER AGREES TO HOLD HARMLESS TIPTON COUNTY GIS FOR ANY CAUSE OF ACTION AND COSTS ASSOCIATED WITH ANY CAUSES OF ACTION WHICH MAY ARISE AS A CONSEQUENCE OF TIPTON COUNTY GIS PROVIDING THIS INFORMATION. REPRODUCTION OF THIS MAP IS PROHIBITED WITHOUT PERMISSION FROM TIPTON COUNTY GIS.

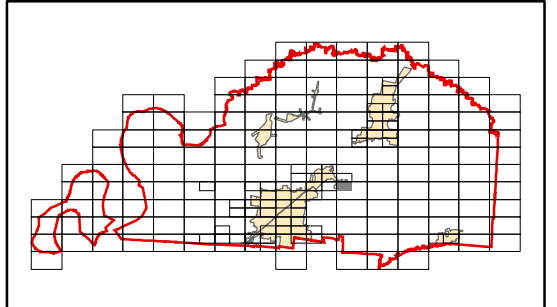


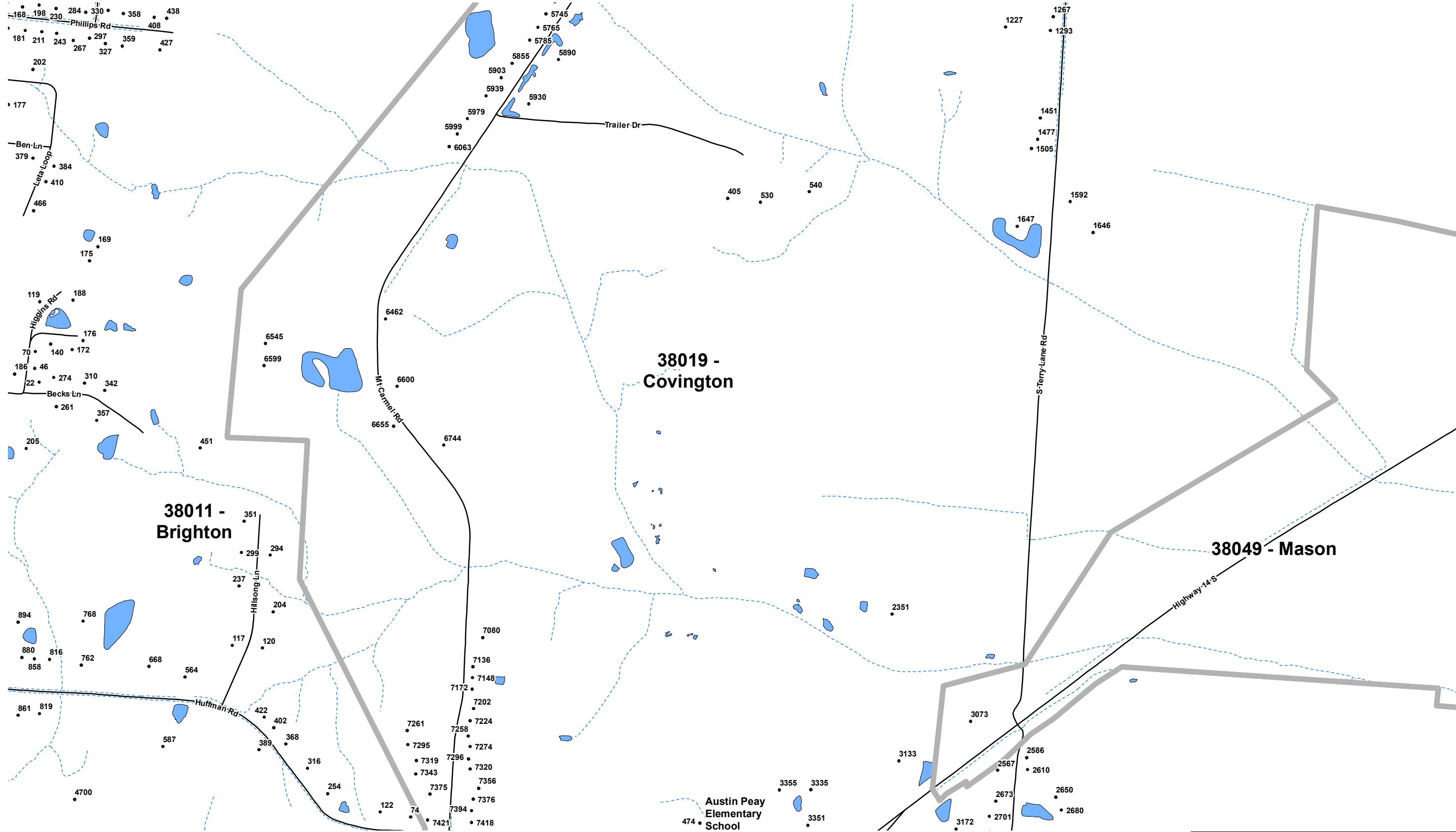
**Map: 098A**

Map North  
**068**  
 Map West **080D** **098A** **078** Map East  
**098**  
 Map South

**Legend**

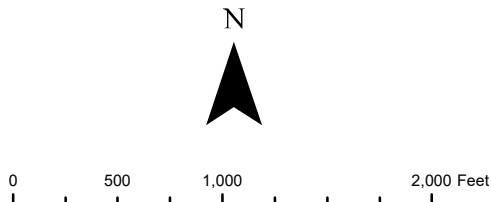
- Addresses
- County Limits
- Zip Code Boundaries
- Roads
- - - - Streams
- Bodies of Water
- Public Land
- City Limits





**TIPTON COUNTY, TN**  
**911 ROAD MAP**  
 Produced by the TCGIS Department

TIPTON COUNTY GIS MAKES NO WARRANTY, EXPRESS OR IMPLIED, NOR ANY GUARANTY AS TO THE CONTENT, SEQUENCE, ACCURACY, TIMELINESS OR COMPLETENESS OF ANY OF THE INFORMATION PROVIDED. TIPTON COUNTY GIS EXPLICITLY DISCLAIMS ALL REPRESENTATIONS AND WARRANTIES. THE READER AGREES TO HOLD HARMLESS TIPTON COUNTY GIS FOR ANY CAUSE OF ACTION AND COSTS ASSOCIATED WITH ANY CAUSES OF ACTION WHICH MAY ARISE AS A CONSEQUENCE OF TIPTON COUNTY GIS PROVIDING THIS INFORMATION. REPRODUCTION OF THIS MAP IS PROHIBITED WITHOUT PERMISSION FROM TIPTON COUNTY GIS.



**Map: 099**

Map North  
**078**

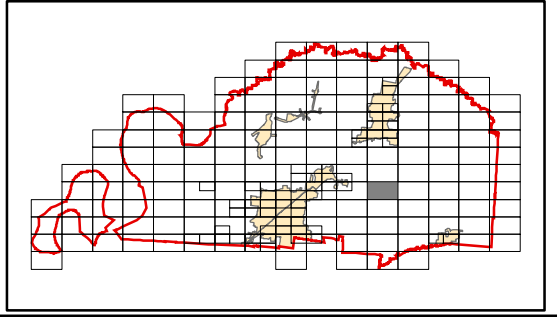
**099**

Map South  
**108**

Map West **098** **100** Map East

**Legend**

- Addresses
- County Limits
- Zip Code Boundaries
- Roads
- Streams
- Bodies of Water
- Public Land
- City Limits



38019 - Covington

38049 - Mason

# TIPTON COUNTY, TN 911 ROAD MAP

Produced by the TCGIS Department

TIPTON COUNTY GIS MAKES NO WARRANTY, EXPRESS OR IMPLIED, NOR ANY GUARANTY AS TO THE CONTENT, SEQUENCE, ACCURACY, TIMELINESS OR COMPLETENESS OF ANY OF THE INFORMATION PROVIDED. TIPTON COUNTY GIS EXPLICITLY DISCLAIMS ALL REPRESENTATIONS AND WARRANTIES. THE READER AGREES TO HOLD HARMLESS TIPTON COUNTY GIS FOR ANY CAUSE OF ACTION AND COSTS ASSOCIATED WITH ANY CAUSES OF ACTION WHICH MAY ARISE AS A CONSEQUENCE OF TIPTON COUNTY GIS PROVIDING THIS INFORMATION. REPRODUCTION OF THIS MAP IS PROHIBITED WITHOUT PERMISSION FROM TIPTON COUNTY GIS.



0 500 1,000 2,000 Feet

Map: 100

Map North

077

100








107

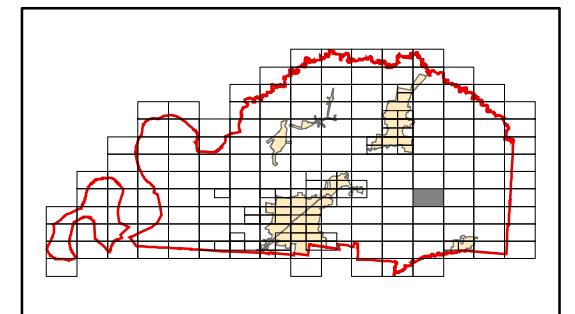
Map South

Map West 099

101 Map East

### Legend

- Addresses
-  County Limits
-  Zip Code Boundaries
-  Roads
-  Streams
-  Bodies of Water
-  Public Land
-  City Limits



38019 -  
Covington

38049 - Mason

594

1381  
1413  
1430  
1449  
1501  
1559  
Brammer Rd

124  
174

Pickens Rd

1017

234  
180  
Hill Ln

Salem Rd

McDow Rd

7942

Dennis Rd

7966

8186

8210

8316

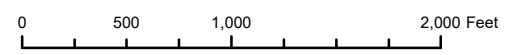
8354

Highway 89 S

# TIPTON COUNTY, TN 911 ROAD MAP

Produced by the TCGIS Department

TIPTON COUNTY GIS MAKES NO WARRANTY, EXPRESS OR IMPLIED, NOR ANY GUARANTY AS TO THE CONTENT, SEQUENCE, ACCURACY, TIMELINESS OR COMPLETENESS OF ANY OF THE INFORMATION PROVIDED. TIPTON COUNTY GIS EXPLICITLY DISCLAIMS ALL REPRESENTATIONS AND WARRANTIES. THE READER AGREES TO HOLD HARMLESS TIPTON COUNTY GIS FOR ANY CAUSE OF ACTION AND COSTS ASSOCIATED WITH ANY CAUSES OF ACTION WHICH MAY ARISE AS A CONSEQUENCE OF TIPTON COUNTY GIS PROVIDING THIS INFORMATION. REPRODUCTION OF THIS MAP IS PROHIBITED WITHOUT PERMISSION FROM TIPTON COUNTY GIS.



## Map: 101

Map North

076

101

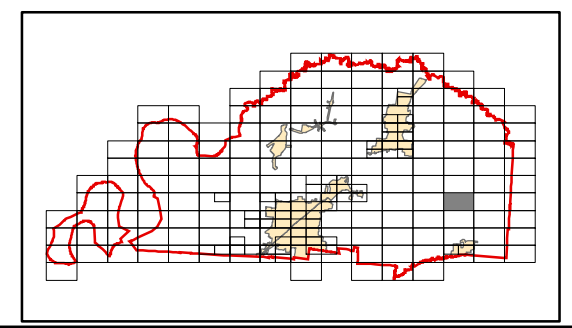
106

Map South

Map West 100 102 Map East

### Legend

- Addresses
- ▭ County Limits
- ▭ Zip Code Boundaries
- Roads
- - - Streams
- ▭ Bodies of Water
- ▭ Public Land
- ▭ City Limits



38019 - Covington

38049 - Mason

38069 - Stanton

# TIPTON COUNTY, TN 911 ROAD MAP

Produced by the TCGIS Department



TIPTON COUNTY GIS MAKES NO WARRANTY, EXPRESS OR IMPLIED, NOR ANY GUARANTY AS TO THE CONTENT, SEQUENCE, ACCURACY, TIMELINESS OR COMPLETENESS OF ANY OF THE INFORMATION PROVIDED. TIPTON COUNTY GIS EXPLICITLY DISCLAIMS ALL REPRESENTATIONS AND WARRANTIES. THE READER AGREES TO HOLD HARMLESS TIPTON COUNTY GIS FOR ANY CAUSE OF ACTION AND COSTS ASSOCIATED WITH ANY CAUSES OF ACTION WHICH MAY ARISE AS A CONSEQUENCE OF TIPTON COUNTY GIS PROVIDING THIS INFORMATION. REPRODUCTION OF THIS MAP IS PROHIBITED WITHOUT PERMISSION FROM TIPTON COUNTY GIS.

0 500 1,000 2,000 Feet



Map: 102

Map North

075

102

105

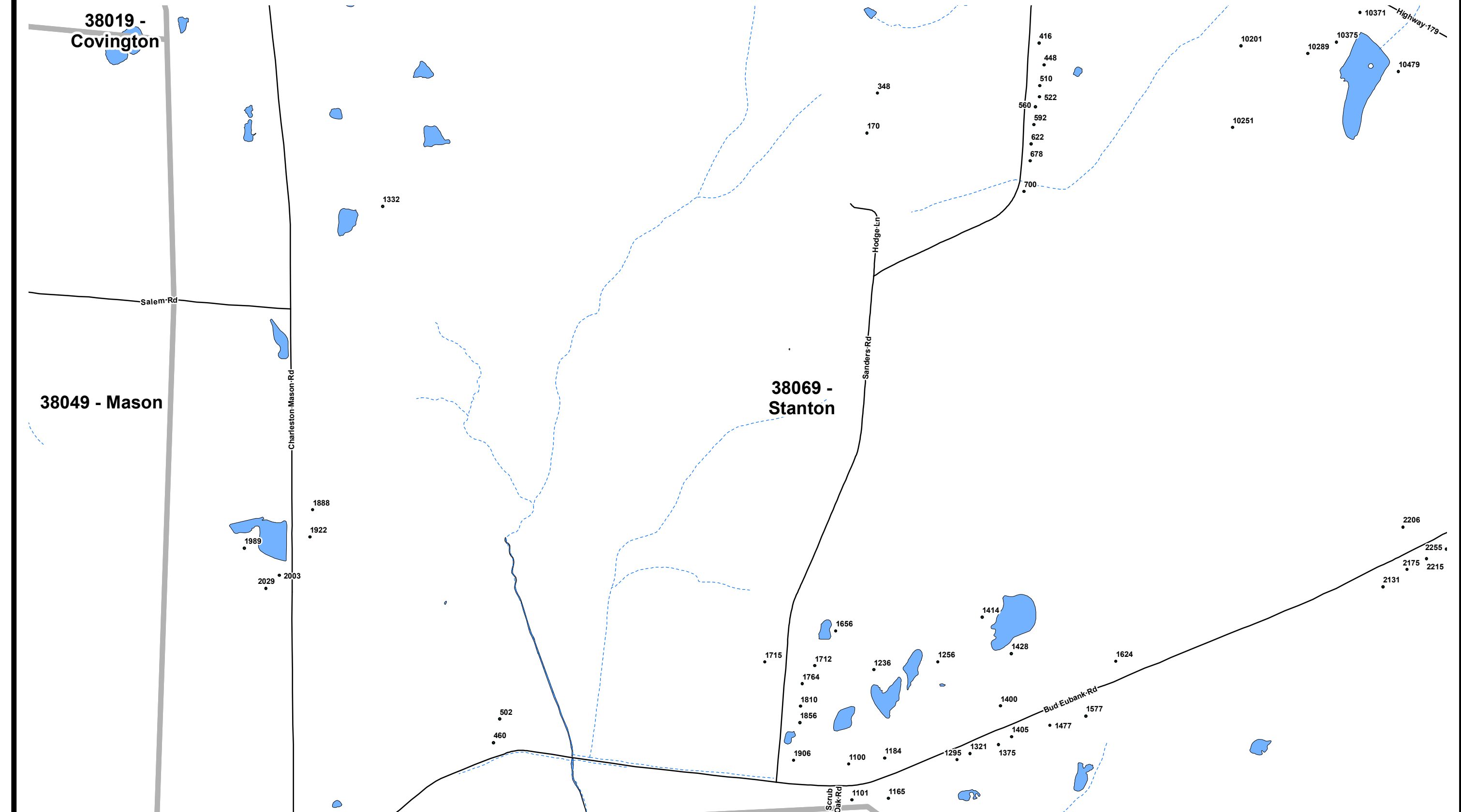
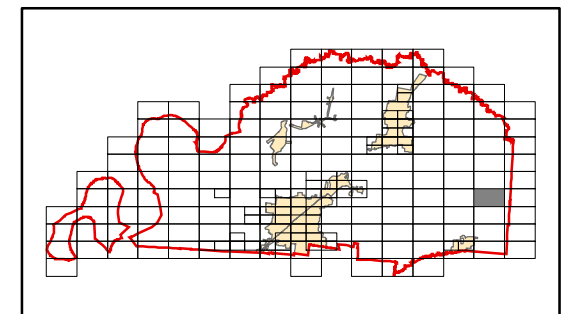
Map South

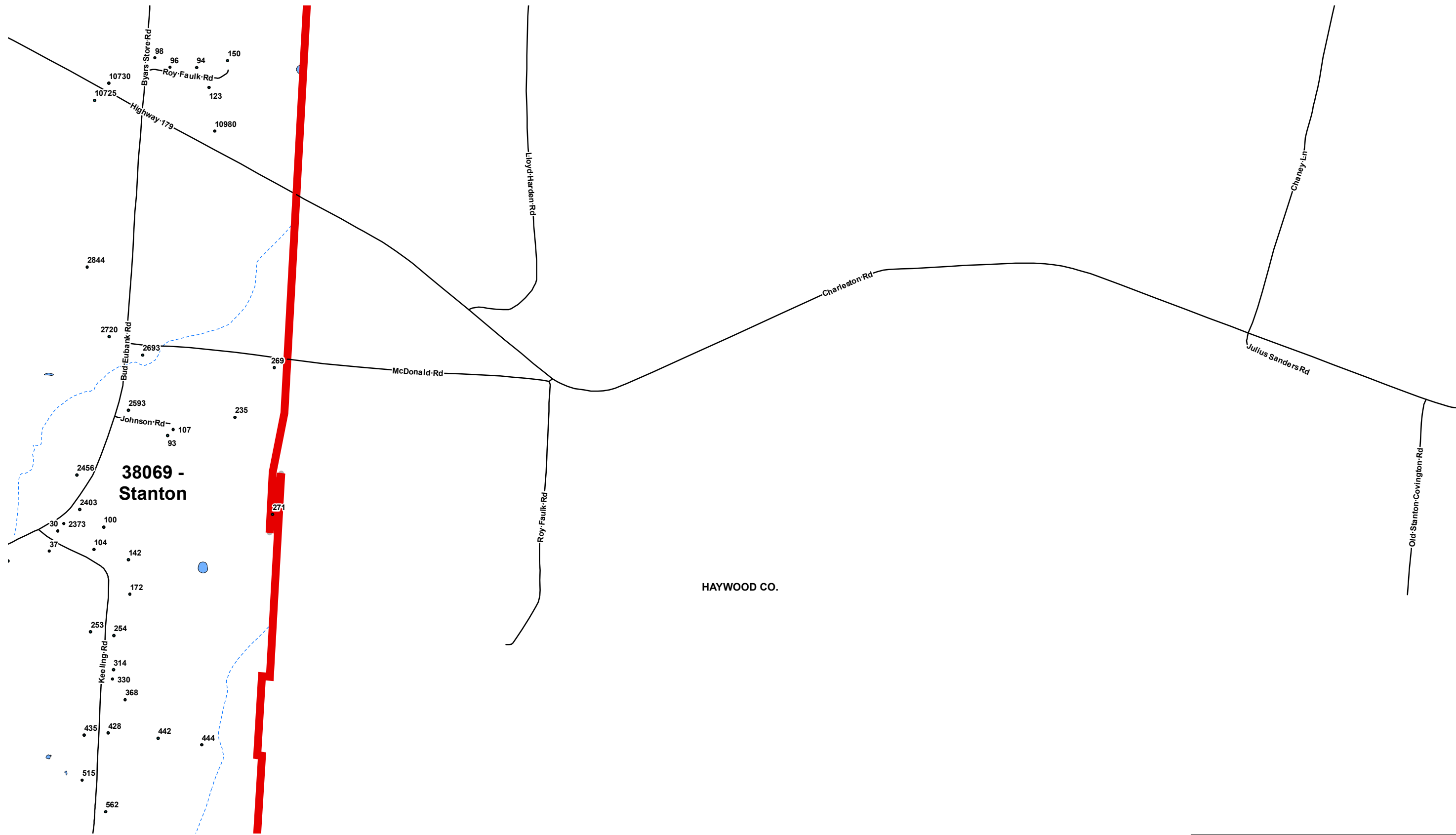
Map West 101

103 Map East

### Legend

- Addresses
- ▭ County Limits
- ▭ Zip Code Boundaries
- Roads
- - - Streams
- ▭ Bodies of Water
- ▭ Public Land
- ▭ City Limits





**38069 - Stanton**

HAYWOOD CO.

**TIPTON COUNTY, TN**  
**911 ROAD MAP**  
 Produced by the TCGIS Department

TIPTON COUNTY GIS MAKES NO WARRANTY, EXPRESS OR IMPLIED, NOR ANY GUARANTY AS TO THE CONTENT, SEQUENCE, ACCURACY, TIMELINESS OR COMPLETENESS OF ANY OF THE INFORMATION PROVIDED. TIPTON COUNTY GIS EXPLICITLY DISCLAIMS ALL REPRESENTATIONS AND WARRANTIES. THE READER AGREES TO HOLD HARMLESS TIPTON COUNTY GIS FOR ANY CAUSE OF ACTION AND COSTS ASSOCIATED WITH ANY CAUSES OF ACTION WHICH MAY ARISE AS A CONSEQUENCE OF TIPTON COUNTY GIS PROVIDING THIS INFORMATION. REPRODUCTION OF THIS MAP IS PROHIBITED WITHOUT PERMISSION FROM TIPTON COUNTY GIS.



**Map: 103**

Map North  
**074**

**103**

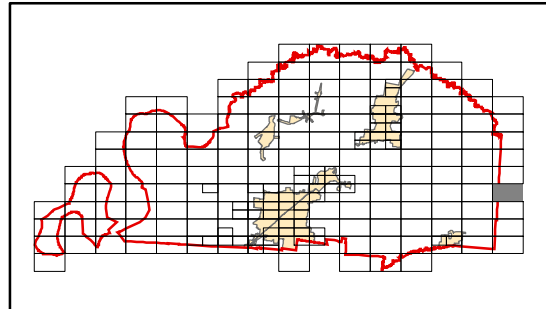
**104**  
 Map South

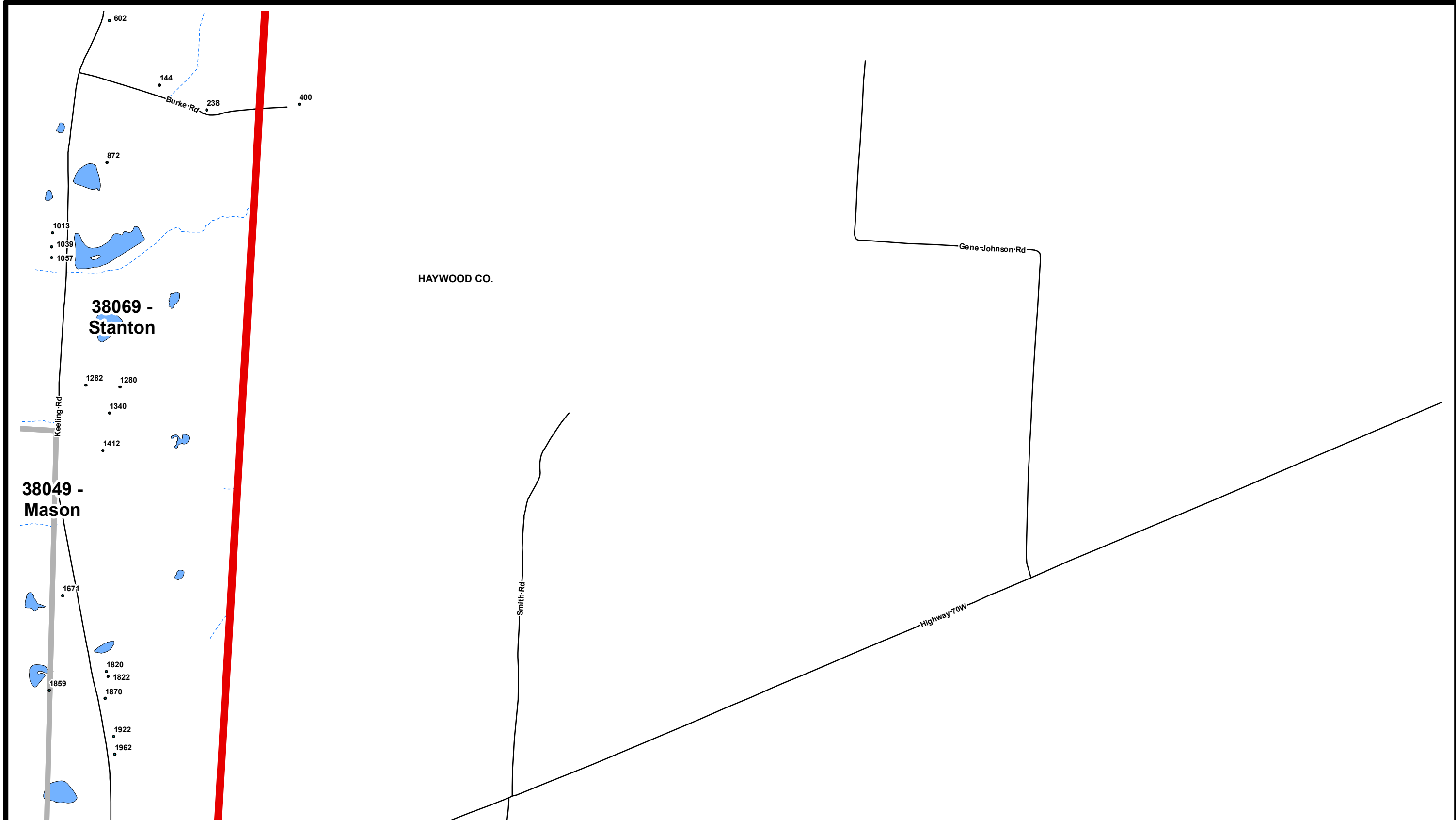
Map West **102**

Map East

**Legend**

- Addresses
- County Limits
- Zip Code Boundaries
- Roads
- - - Streams
- Bodies of Water
- Public Land
- City Limits





HAYWOOD CO.

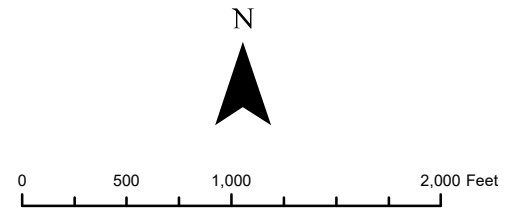
**38069 - Stanton**

**38049 - Mason**

**TIPTON COUNTY, TN**  
**911 ROAD MAP**  
 Produced by the TCGIS Department



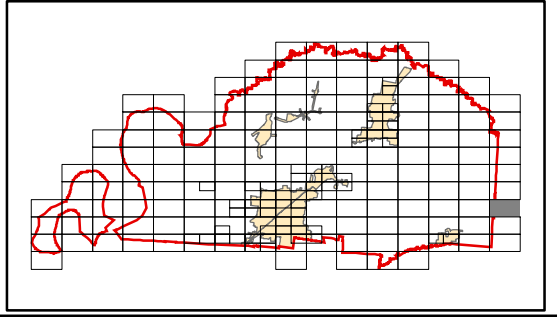
TIPTON COUNTY GIS MAKES NO WARRANTY, EXPRESS OR IMPLIED, NOR ANY GUARANTY AS TO THE CONTENT, SEQUENCE, ACCURACY, TIMELINESS OR COMPLETENESS OF ANY OF THE INFORMATION PROVIDED. TIPTON COUNTY GIS EXPLICITLY DISCLAIMS ALL REPRESENTATIONS AND WARRANTIES. THE READER AGREES TO HOLD HARMLESS TIPTON COUNTY GIS FOR ANY CAUSE OF ACTION AND COSTS ASSOCIATED WITH ANY CAUSES OF ACTION WHICH MAY ARISE AS A CONSEQUENCE OF TIPTON COUNTY GIS PROVIDING THIS INFORMATION. REPRODUCTION OF THIS MAP IS PROHIBITED WITHOUT PERMISSION FROM TIPTON COUNTY GIS.



**Map: 104**  
 Map North **103**  
**104**  
 Map South **135**  
 Map West **105**

**Legend**

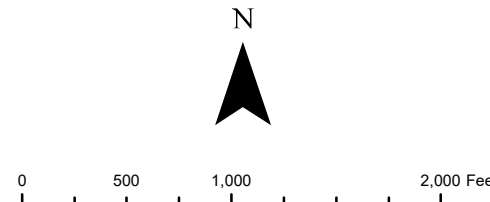
- Addresses
- ▭ County Limits
- ▭ Zip Code Boundaries
- Roads
- - - Streams
- ▭ Bodies of Water
- ▭ Public Land
- ▭ City Limits





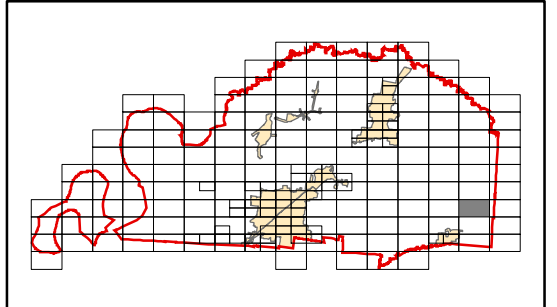
**TIPTON COUNTY, TN**  
**911 ROAD MAP**  
 Produced by the TCGIS Department

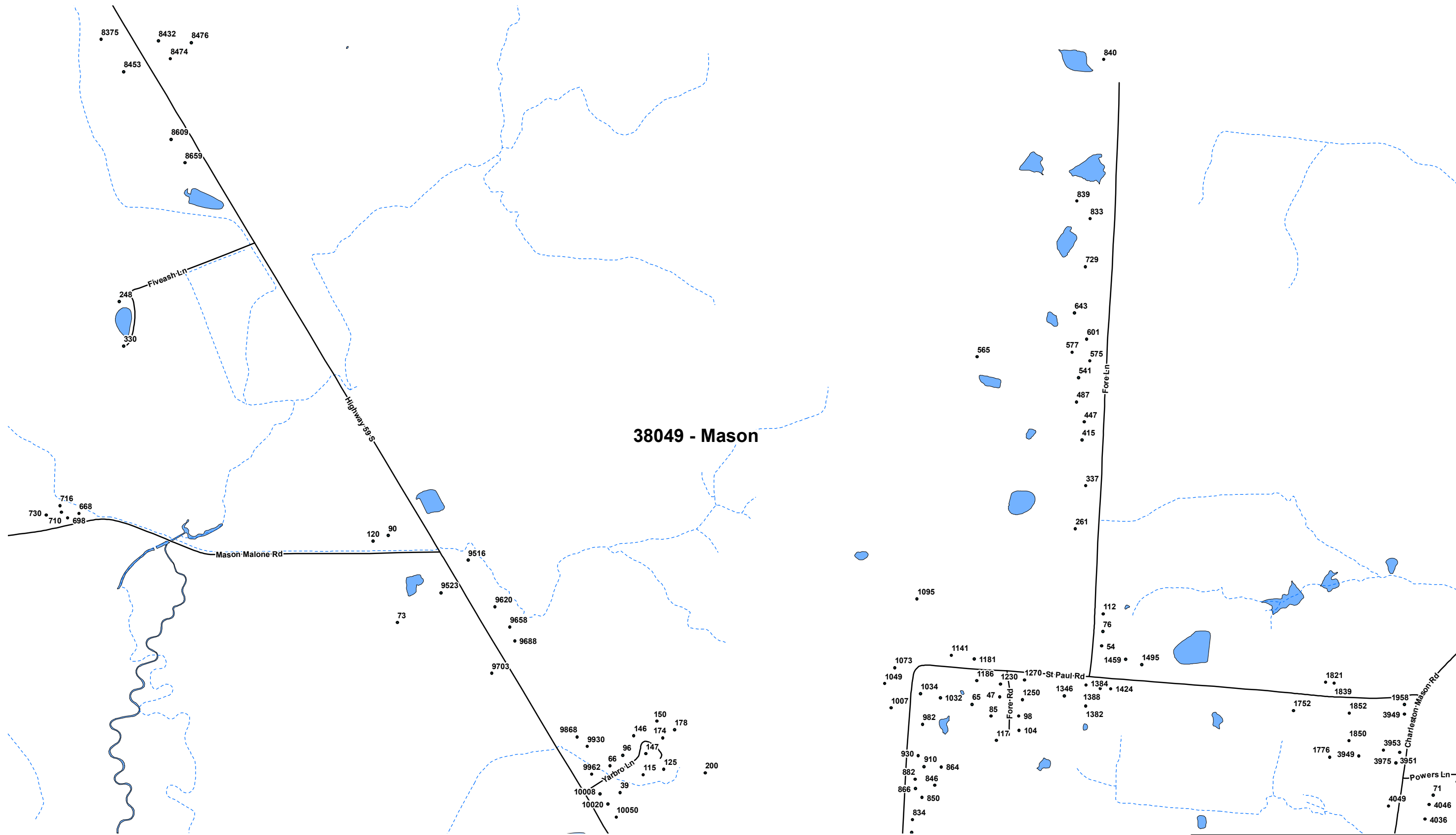
TIPTON COUNTY GIS MAKES NO WARRANTY, EXPRESS OR IMPLIED, NOR ANY GUARANTY AS TO THE CONTENT, SEQUENCE, ACCURACY, TIMELINESS OR COMPLETENESS OF ANY OF THE INFORMATION PROVIDED. TIPTON COUNTY GIS EXPLICITLY DISCLAIMS ALL REPRESENTATIONS AND WARRANTIES. THE READER AGREES TO HOLD HARMLESS TIPTON COUNTY GIS FOR ANY CAUSE OF ACTION AND COSTS ASSOCIATED WITH ANY CAUSES OF ACTION WHICH MAY ARISE AS A CONSEQUENCE OF TIPTON COUNTY GIS PROVIDING THIS INFORMATION. REPRODUCTION OF THIS MAP IS PROHIBITED WITHOUT PERMISSION FROM TIPTON COUNTY GIS.



**Map: 105**  
 Map North  
**102**  
 Map West **106** **105** **104** Map East  
**134**  
 Map South

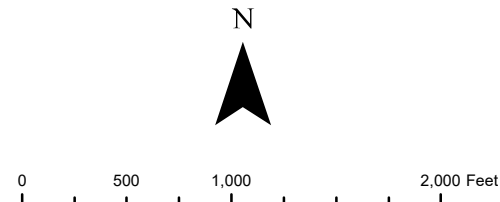
- Legend**
- Addresses
  - ▭ County Limits
  - ▭ Zip Code Boundaries
  - Roads
  - - - Streams
  - ▭ Bodies of Water
  - ▭ Public Land
  - ▭ City Limits





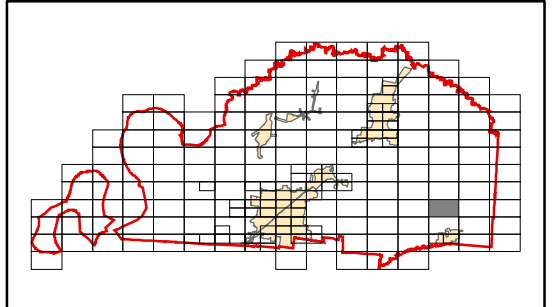
**TIPTON COUNTY, TN**  
**911 ROAD MAP**  
 Produced by the TCGIS Department

TIPTON COUNTY GIS MAKES NO WARRANTY, EXPRESS OR IMPLIED, NOR ANY GUARANTY AS TO THE CONTENT, SEQUENCE, ACCURACY, TIMELINESS OR COMPLETENESS OF ANY OF THE INFORMATION PROVIDED. TIPTON COUNTY GIS EXPLICITLY DISCLAIMS ALL REPRESENTATIONS AND WARRANTIES. THE READER AGREES TO HOLD HARMLESS TIPTON COUNTY GIS FOR ANY CAUSE OF ACTION AND COSTS ASSOCIATED WITH ANY CAUSES OF ACTION WHICH MAY ARISE AS A CONSEQUENCE OF TIPTON COUNTY GIS PROVIDING THIS INFORMATION. REPRODUCTION OF THIS MAP IS PROHIBITED WITHOUT PERMISSION FROM TIPTON COUNTY GIS.

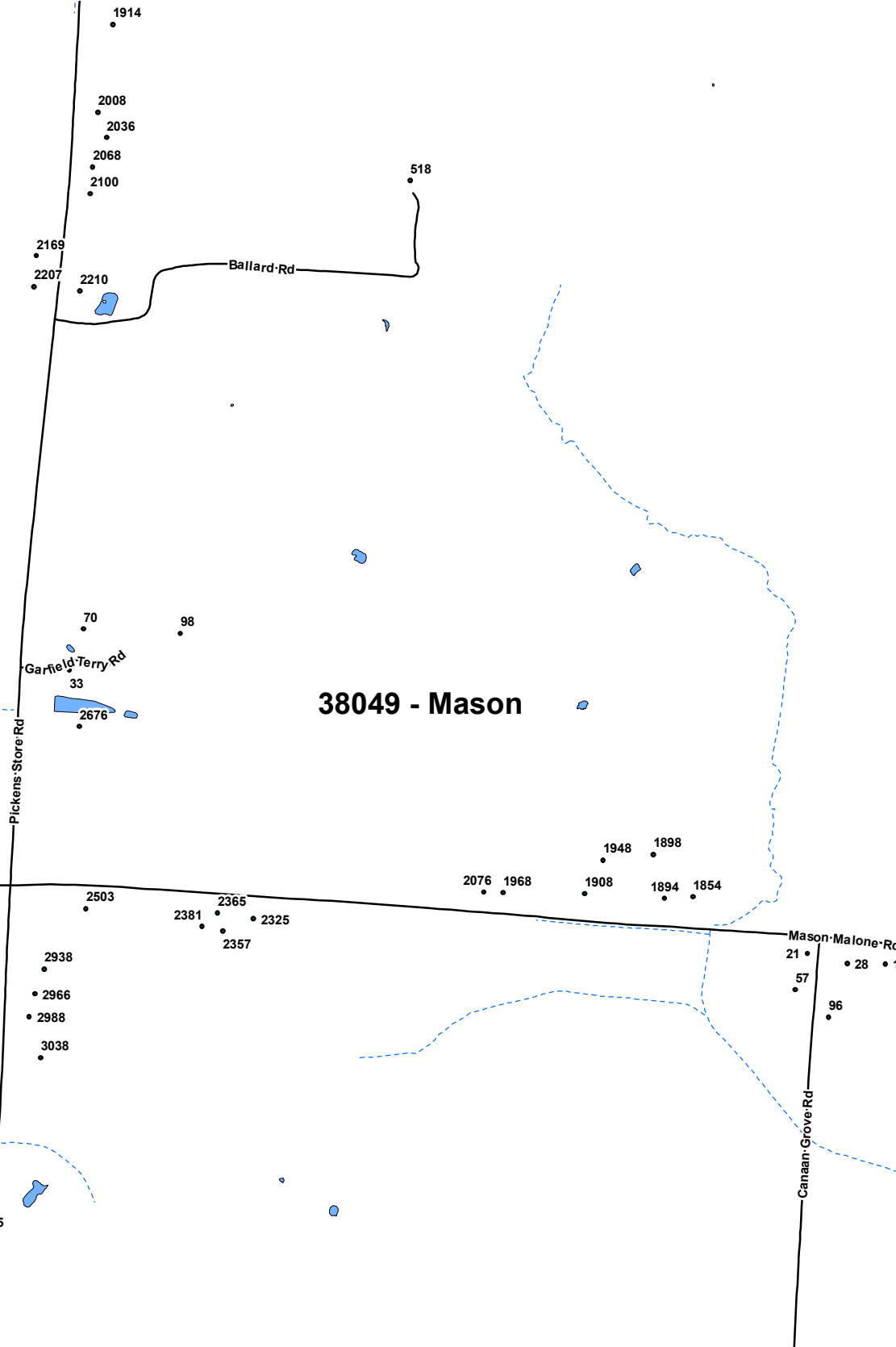


**Map: 106**  
 Map North **101**  
 Map West **107** **106** **105** Map East  
 Map South **133**

- Legend**
- Addresses
  - ▭ County Limits
  - ▭ Zip Code Boundaries
  - Roads
  - - - Streams
  - ▭ Bodies of Water
  - ▭ Public Land
  - ▭ City Limits



38019 - Covington




38049 - Mason

# TIPTON COUNTY, TN 911 ROAD MAP

Produced by the TCGIS Department

TIPTON COUNTY GIS MAKES NO WARRANTY, EXPRESS OR IMPLIED, NOR ANY GUARANTY AS TO THE CONTENT, SEQUENCE, ACCURACY, TIMELINESS OR COMPLETENESS OF ANY OF THE INFORMATION PROVIDED. TIPTON COUNTY GIS EXPLICITLY DISCLAIMS ALL REPRESENTATIONS AND WARRANTIES. THE READER AGREES TO HOLD HARMLESS TIPTON COUNTY GIS FOR ANY CAUSE OF ACTION AND COSTS ASSOCIATED WITH ANY CAUSES OF ACTION WHICH MAY ARISE AS A CONSEQUENCE OF TIPTON COUNTY GIS PROVIDING THIS INFORMATION. REPRODUCTION OF THIS MAP IS PROHIBITED WITHOUT PERMISSION FROM TIPTON COUNTY GIS.



### Map: 107

Map North

100

107

132

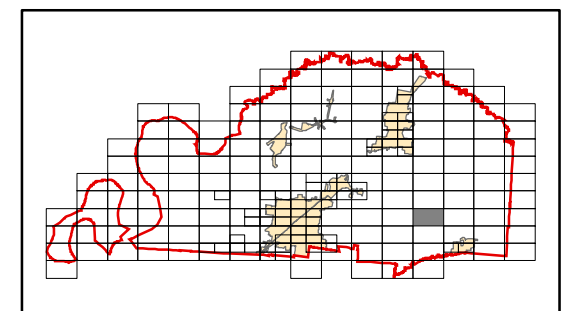
Map South

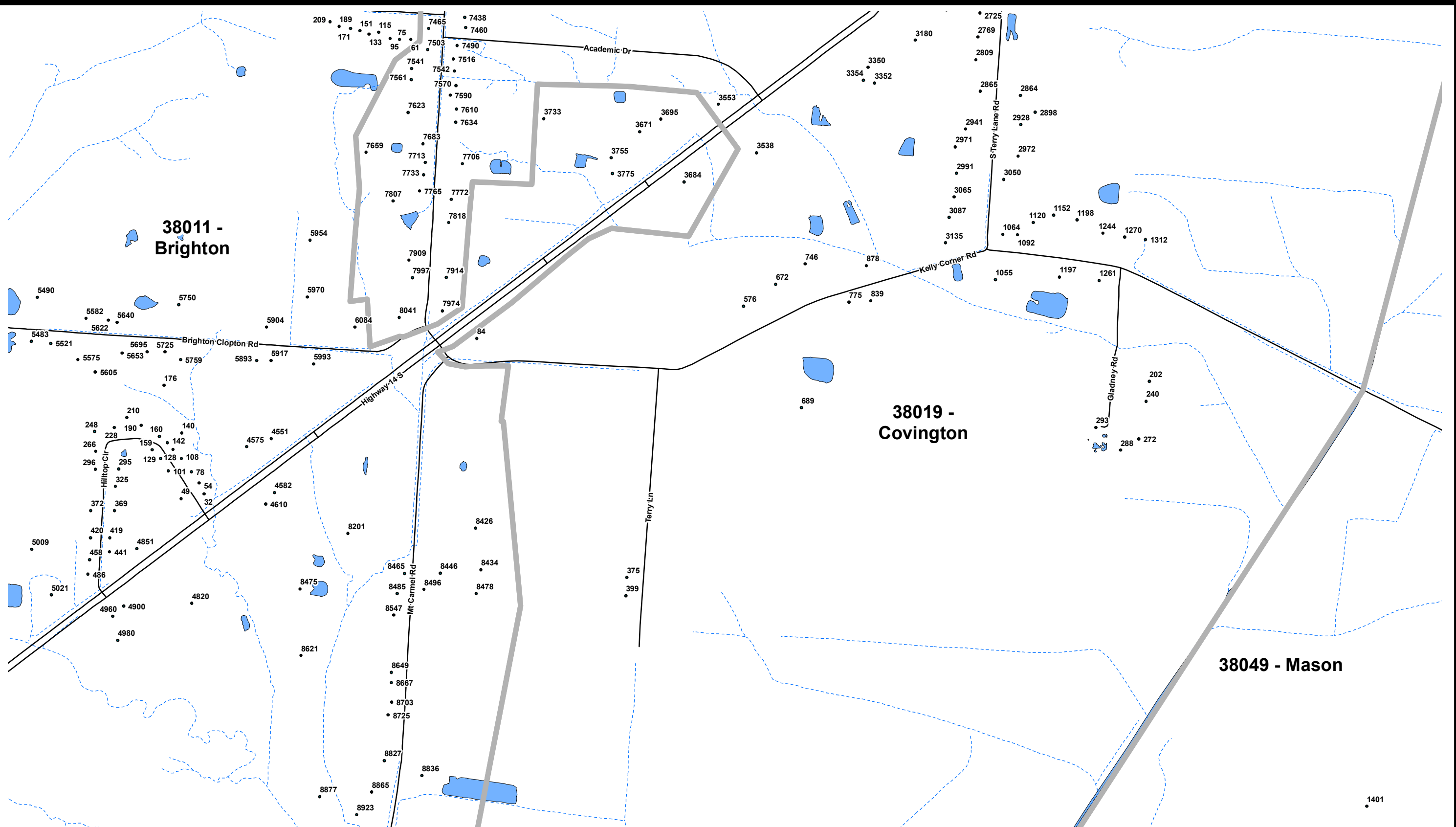
Map West 108

106 Map East

### Legend

- Addresses
- County Limits
- Zip Code Boundaries
- Roads
- - - Streams
- Bodies of Water
- Public Land
- City Limits





**38011 - Brighton**


**38019 - Covington**

**38049 - Mason**

**TIPTON COUNTY, TN**  
**911 ROAD MAP**  
 Produced by the TCGIS Department



TIPTON COUNTY GIS MAKES NO WARRANTY, EXPRESS OR IMPLIED, NOR ANY GUARANTY AS TO THE CONTENT, SEQUENCE, ACCURACY, TIMELINESS OR COMPLETENESS OF ANY OF THE INFORMATION PROVIDED. TIPTON COUNTY GIS EXPLICITLY DISCLAIMS ALL REPRESENTATIONS AND WARRANTIES. THE READER AGREES TO HOLD HARMLESS TIPTON COUNTY GIS FOR ANY CAUSE OF ACTION AND COSTS ASSOCIATED WITH ANY CAUSES OF ACTION WHICH MAY ARISE AS A CONSEQUENCE OF TIPTON COUNTY GIS PROVIDING THIS INFORMATION. REPRODUCTION OF THIS MAP IS PROHIBITED WITHOUT PERMISSION FROM TIPTON COUNTY GIS.



**Map: 108**

Map North

**099**

**108**

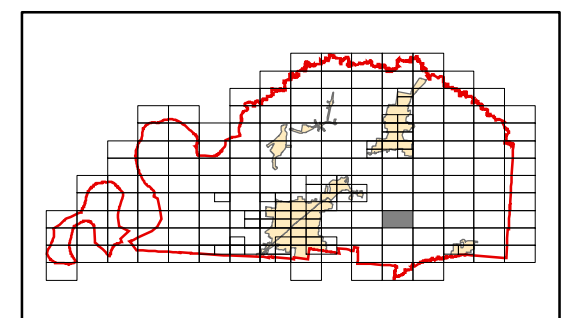
**131**

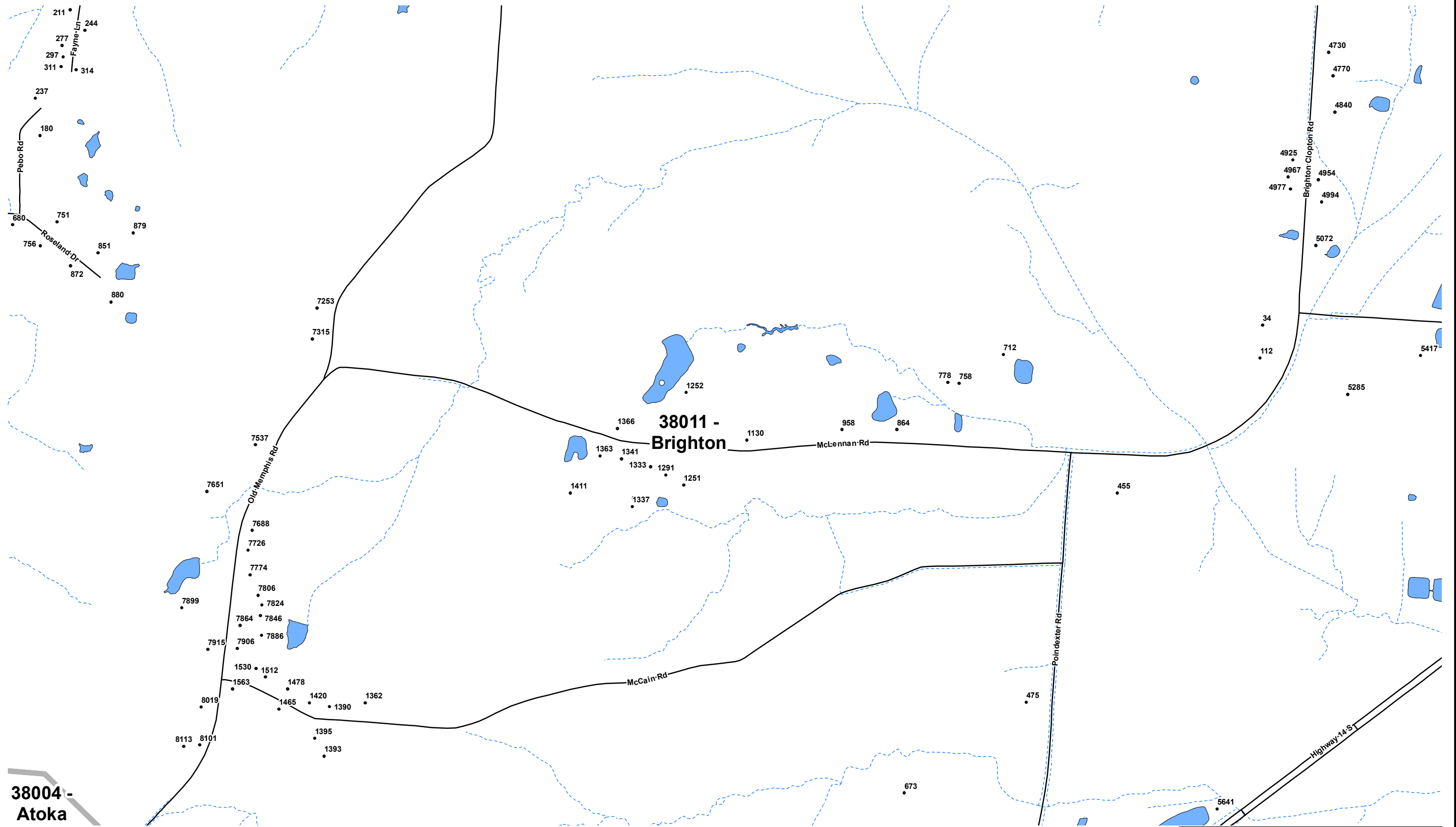
Map South

Map West **109** **108** **107** Map East

**Legend**

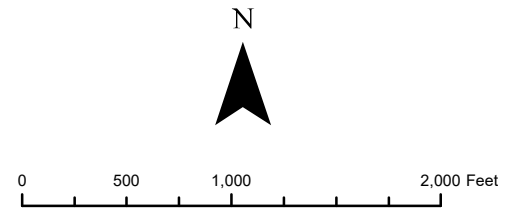
- Addresses
- County Limits
- Zip Code Boundaries
- Roads
- Streams
- Bodies of Water
- Public Land
- City Limits





**38004 - Atoka**  
**TIPTON COUNTY, TN**  
**911 ROAD MAP**  
 Produced by the TCGIS Department

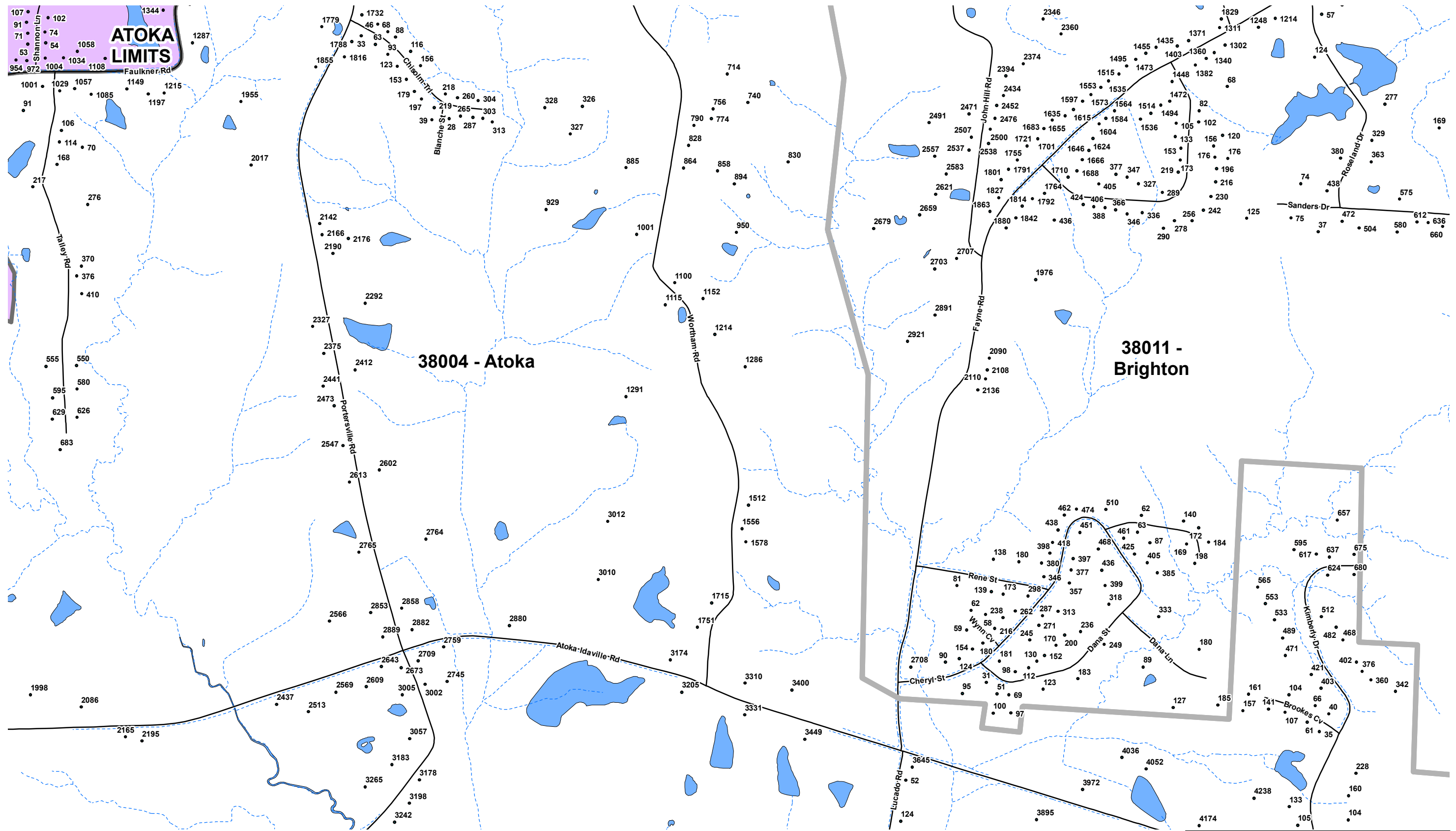
TIPTON COUNTY GIS MAKES NO WARRANTY, EXPRESS OR IMPLIED, NOR ANY GUARANTY AS TO THE CONTENT, SEQUENCE, ACCURACY, TIMELINESS OR COMPLETENESS OF ANY OF THE INFORMATION PROVIDED. TIPTON COUNTY GIS EXPLICITLY DISCLAIMS ALL REPRESENTATIONS AND WARRANTIES. THE READER AGREES TO HOLD HARMLESS TIPTON COUNTY GIS FOR ANY CAUSE OF ACTION AND COSTS ASSOCIATED WITH ANY CAUSES OF ACTION WHICH MAY ARISE AS A CONSEQUENCE OF TIPTON COUNTY GIS PROVIDING THIS INFORMATION. REPRODUCTION OF THIS MAP IS PROHIBITED WITHOUT PERMISSION FROM TIPTON COUNTY GIS.



**Map: 109**  
 Map North **098**  
 Map West **110** **109** **108** Map East  
 Map South **130**

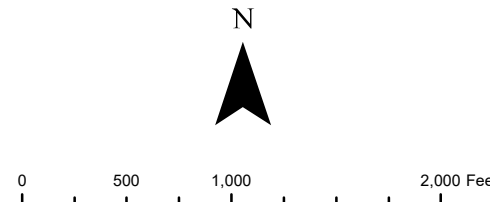
- Legend**
- Addresses
  - ▭ County Limits
  - ▭ Zip Code Boundaries
  - Roads
  - - - Streams
  - ▭ Bodies of Water
  - ▭ Public Land
  - ▭ City Limits





**TIPTON COUNTY, TN**  
**911 ROAD MAP**  
 Produced by the TCGIS Department

TIPTON COUNTY GIS MAKES NO WARRANTY, EXPRESS OR IMPLIED, NOR ANY GUARANTY AS TO THE CONTENT, SEQUENCE, ACCURACY, TIMELINESS OR COMPLETENESS OF ANY OF THE INFORMATION PROVIDED. TIPTON COUNTY GIS EXPLICITLY DISCLAIMS ALL REPRESENTATIONS AND WARRANTIES. THE READER AGREES TO HOLD HARMLESS TIPTON COUNTY GIS FOR ANY CAUSE OF ACTION AND COSTS ASSOCIATED WITH ANY CAUSES OF ACTION WHICH MAY ARISE AS A CONSEQUENCE OF TIPTON COUNTY GIS PROVIDING THIS INFORMATION. REPRODUCTION OF THIS MAP IS PROHIBITED WITHOUT PERMISSION FROM TIPTON COUNTY GIS.



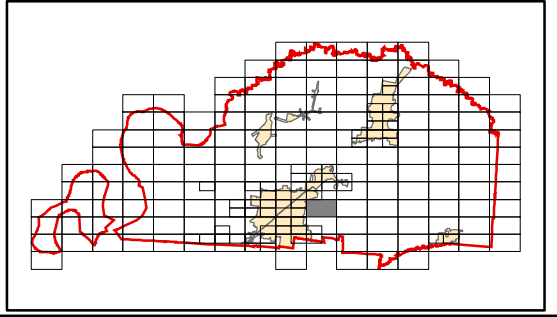
**Map: 110**

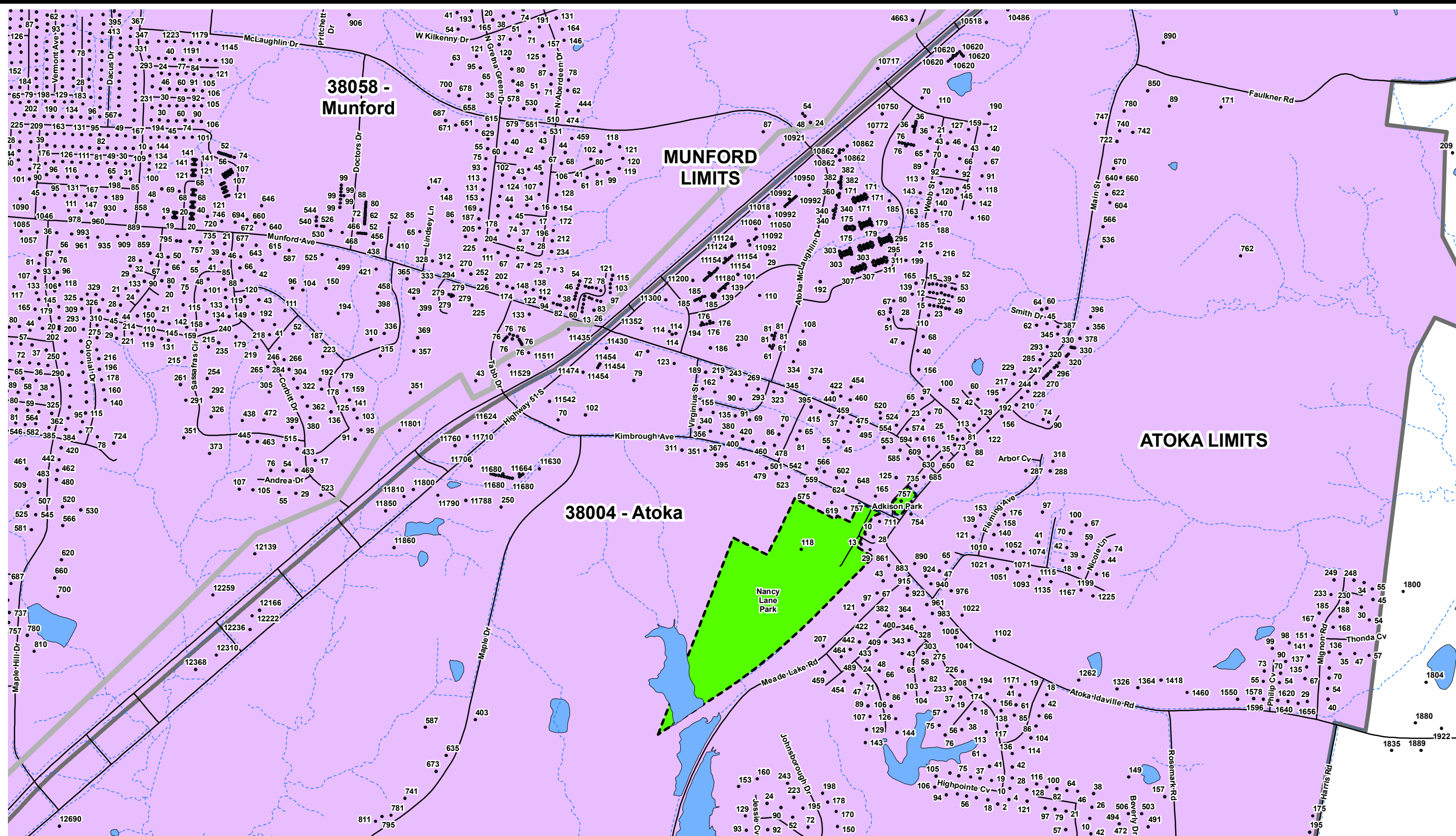
Map North  
**097**  
**110**  
**129**  
 Map South

Map West **111** **110** **109** Map East

**Legend**

- Addresses
- ▭ County Limits
- ▭ Zip Code Boundaries
- Roads
- - - Streams
- ▭ Bodies of Water
- ▭ Public Land
- ▭ City Limits

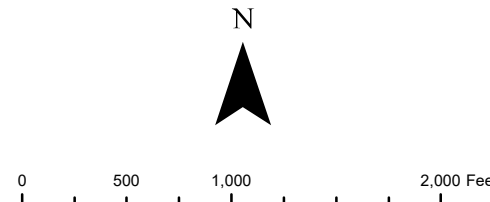




# TIPTON COUNTY, TN 911 ROAD MAP

Produced by the TCGIS Department

TIPTON COUNTY GIS MAKES NO WARRANTY, EXPRESS OR IMPLIED, NOR ANY GUARANTY AS TO THE CONTENT, SEQUENCE, ACCURACY, TIMELINESS OR COMPLETENESS OF ANY OF THE INFORMATION PROVIDED. TIPTON COUNTY GIS EXPLICITLY DISCLAIMS ALL REPRESENTATIONS AND WARRANTIES. THE READER AGREES TO HOLD HARMLESS TIPTON COUNTY GIS FOR ANY CAUSE OF ACTION AND COSTS ASSOCIATED WITH ANY CAUSES OF ACTION WHICH MAY ARISE AS A CONSEQUENCE OF TIPTON COUNTY GIS PROVIDING THIS INFORMATION. REPRODUCTION OF THIS MAP IS PROHIBITED WITHOUT PERMISSION FROM TIPTON COUNTY GIS.



## Map: 111

Map North

**096**

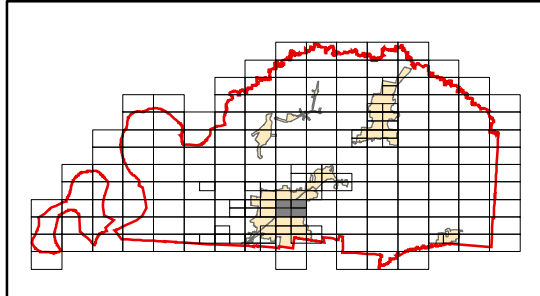
Map West **111** Map East

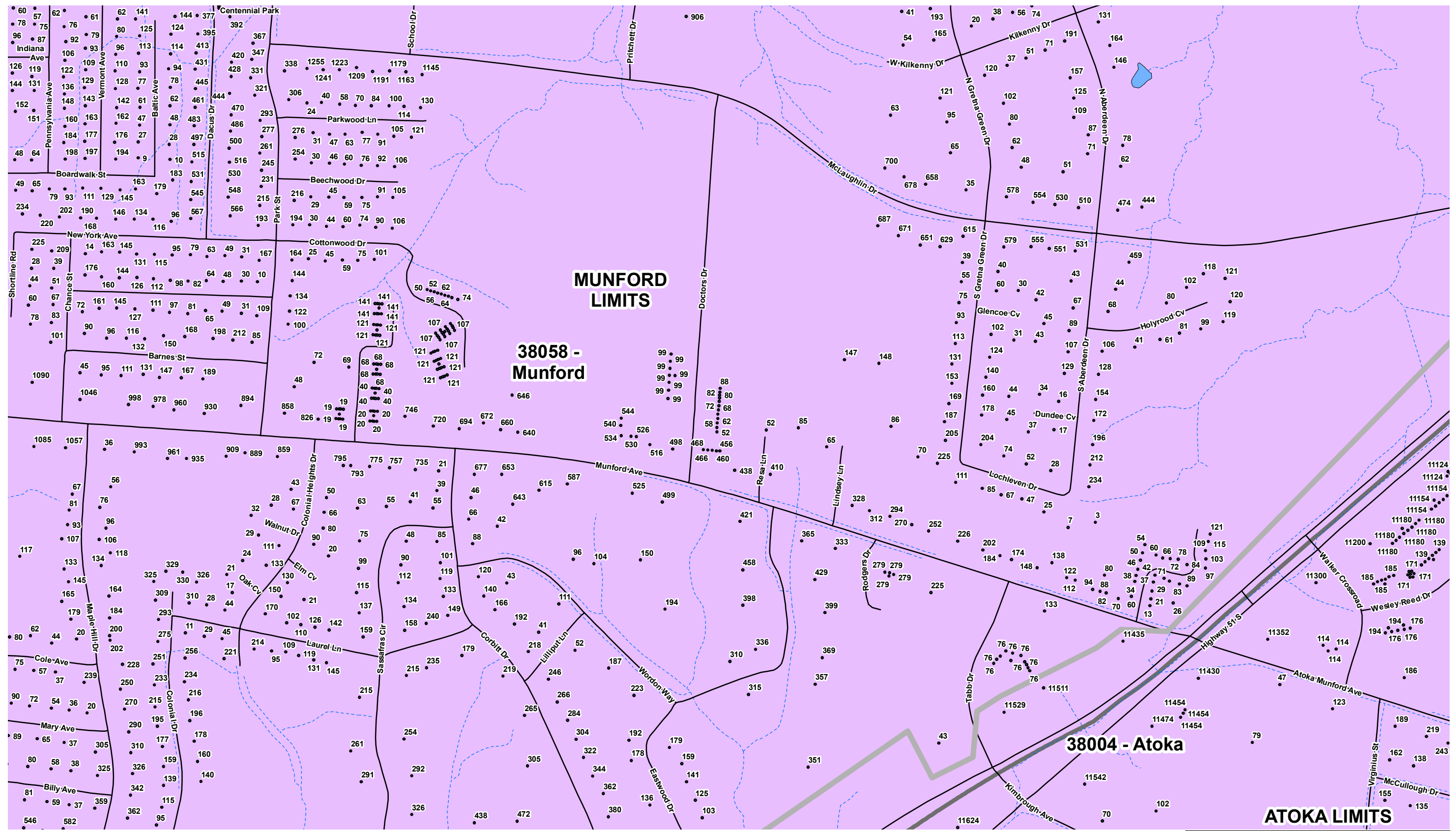
**128**

Map South

## Legend

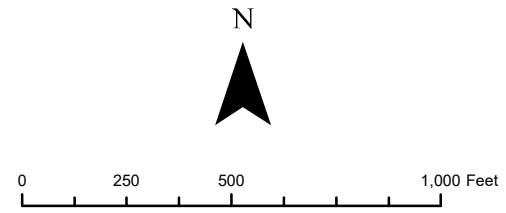
- Addresses
- County Limits
- Zip Code Boundaries
- Roads
- Streams
- Bodies of Water
- Public Land
- City Limits





**TIPTON COUNTY, TN**  
**911 ROAD MAP**  
 Produced by the TCGIS Department

TIPTON COUNTY GIS MAKES NO WARRANTY, EXPRESS OR IMPLIED, NOR ANY GUARANTY AS TO THE CONTENT, SEQUENCE, ACCURACY, TIMELINESS OR COMPLETENESS OF ANY OF THE INFORMATION PROVIDED. TIPTON COUNTY GIS EXPLICITLY DISCLAIMS ALL REPRESENTATIONS AND WARRANTIES. THE USER AGREES TO HOLD HARMLESS TIPTON COUNTY GIS FOR ANY CAUSE OF ACTION AND COSTS ASSOCIATED WITH ANY CAUSES OF ACTION WHICH MAY ARISE AS A CONSEQUENCE OF TIPTON COUNTY GIS PROVIDING THIS INFORMATION. REPRODUCTION OF THIS MAP IS PROHIBITED WITHOUT PERMISSION FROM TIPTON COUNTY GIS.



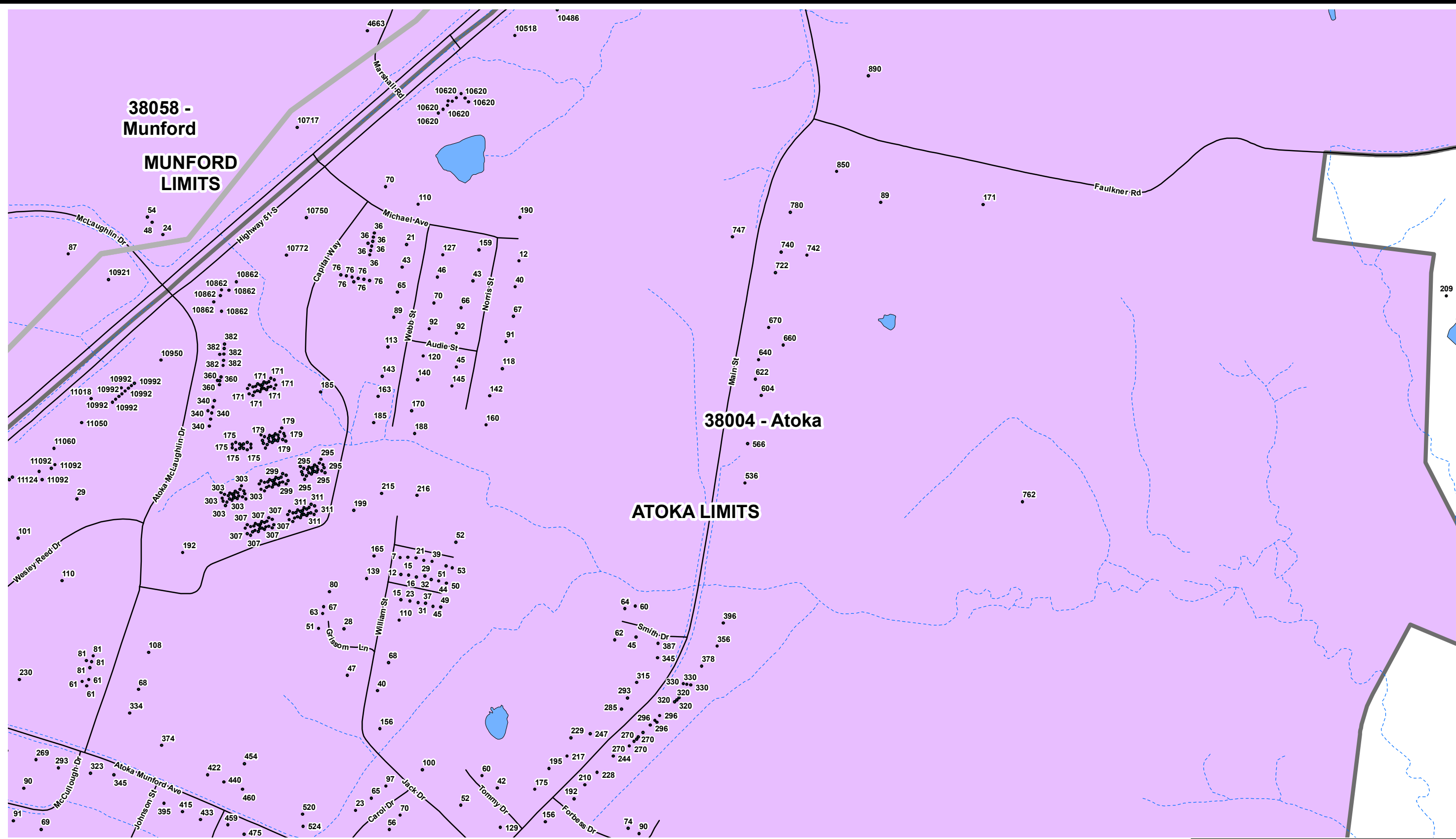
**Map: 111A**

Map North  
**096**  
 Map West **112** **111A** **110** Map East  
**128**  
 Map South

**Legend**

- Addresses
- ▭ County Limits
- ▭ Zip Code Boundaries
- Roads
- - - Streams
- ▭ Bodies of Water
- ▭ Public Land
- ▭ City Limits



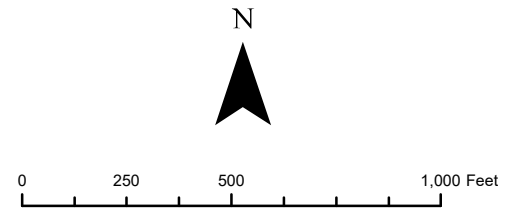


**38058 - Munford**  
**MUNFORD LIMITS**

**38004 - Atoka**  
**ATOKA LIMITS**

**TIPTON COUNTY, TN**  
**911 ROAD MAP**  
 Produced by the TCGIS Department

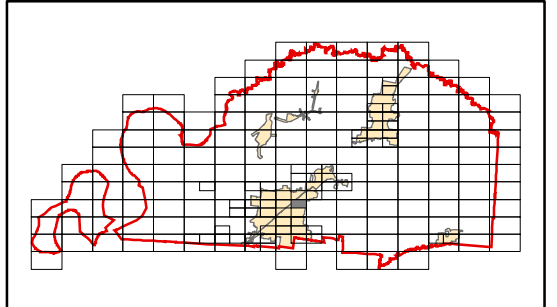
TIPTON COUNTY GIS MAKES NO WARRANTY, EXPRESS OR IMPLIED, NOR ANY GUARANTY AS TO THE CONTENT, SEQUENCE, ACCURACY, TIMELINESS OR COMPLETENESS OF ANY OF THE INFORMATION PROVIDED. TIPTON COUNTY GIS EXPLICITLY DISCLAIMS ALL REPRESENTATIONS AND WARRANTIES. THE READER AGREES TO HOLD HARMLESS TIPTON COUNTY GIS FOR ANY CAUSE OF ACTION AND COSTS ASSOCIATED WITH ANY CAUSES OF ACTION WHICH MAY ARISE AS A CONSEQUENCE OF TIPTON COUNTY GIS PROVIDING THIS INFORMATION. REPRODUCTION OF THIS MAP IS PROHIBITED WITHOUT PERMISSION FROM TIPTON COUNTY GIS.

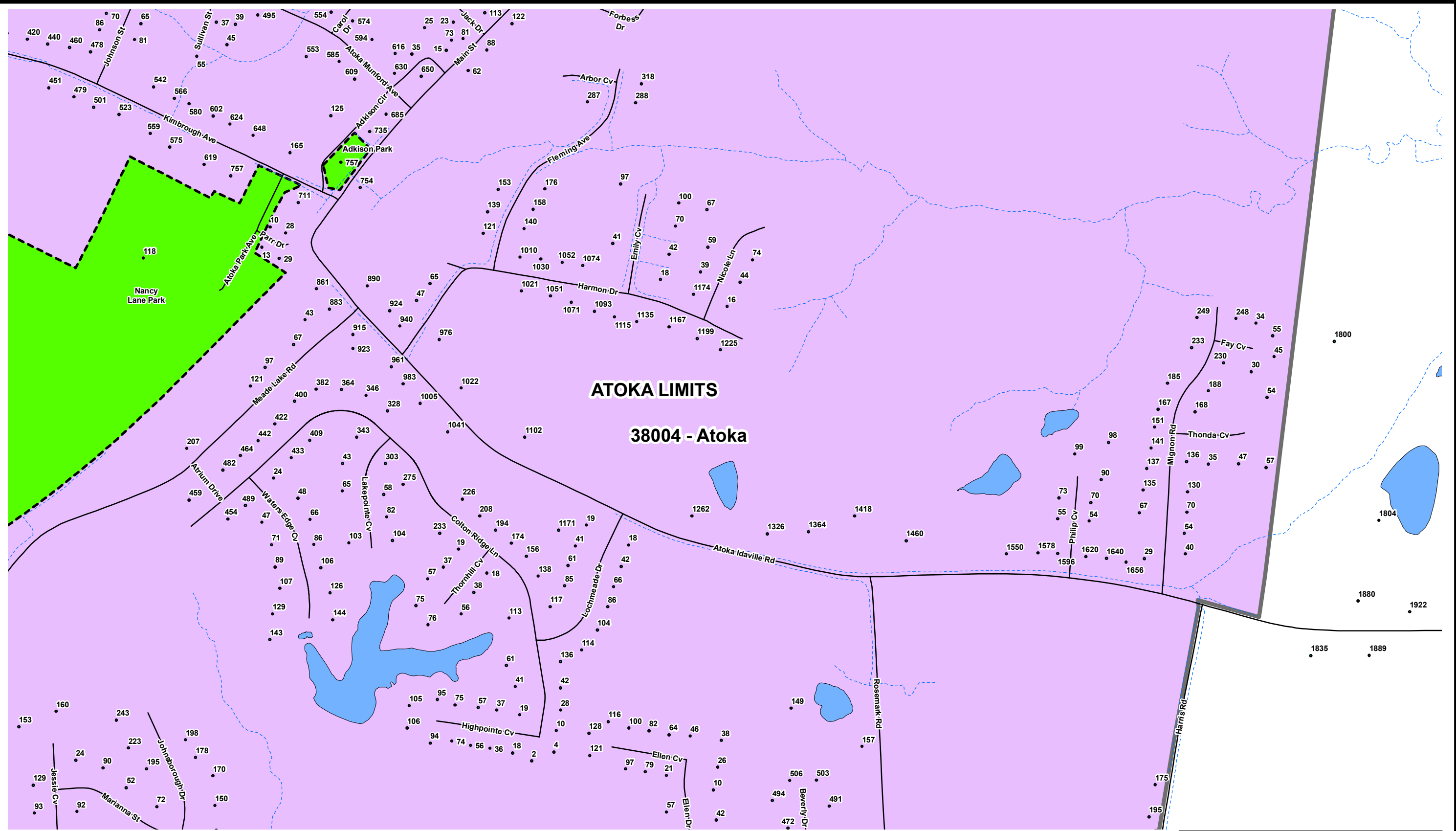


**Map: 111B**  
 Map North  
**096**  
 Map West **112** **111B** **110** Map East  
**128**  
 Map South

**Legend**

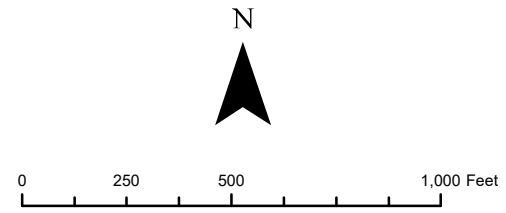
- Addresses
- ▭ County Limits
- ▭ Zip Code Boundaries
- Roads
- - - Streams
- ▭ Bodies of Water
- ▭ Public Land
- ▭ City Limits





**TIPTON COUNTY, TN**  
**911 ROAD MAP**  
 Produced by the TCGIS Department

TIPTON COUNTY GIS MAKES NO WARRANTY, EXPRESS OR IMPLIED, NOR ANY GUARANTY AS TO THE CONTENT, SEQUENCE, ACCURACY, TIMELINESS OR COMPLETENESS OF ANY OF THE INFORMATION PROVIDED. TIPTON COUNTY GIS EXPLICITLY DISCLAIMS ALL REPRESENTATIONS AND WARRANTIES. THE READER AGREES TO HOLD HARMLESS TIPTON COUNTY GIS FOR ANY CAUSE OF ACTION AND COSTS ASSOCIATED WITH ANY CAUSES OF ACTION WHICH MAY ARISE AS A CONSEQUENCE OF TIPTON COUNTY GIS PROVIDING THIS INFORMATION. REPRODUCTION OF THIS MAP IS PROHIBITED WITHOUT PERMISSION FROM TIPTON COUNTY GIS.

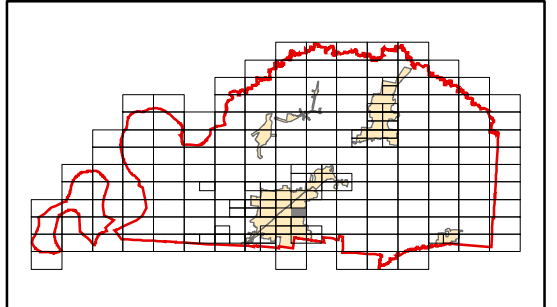


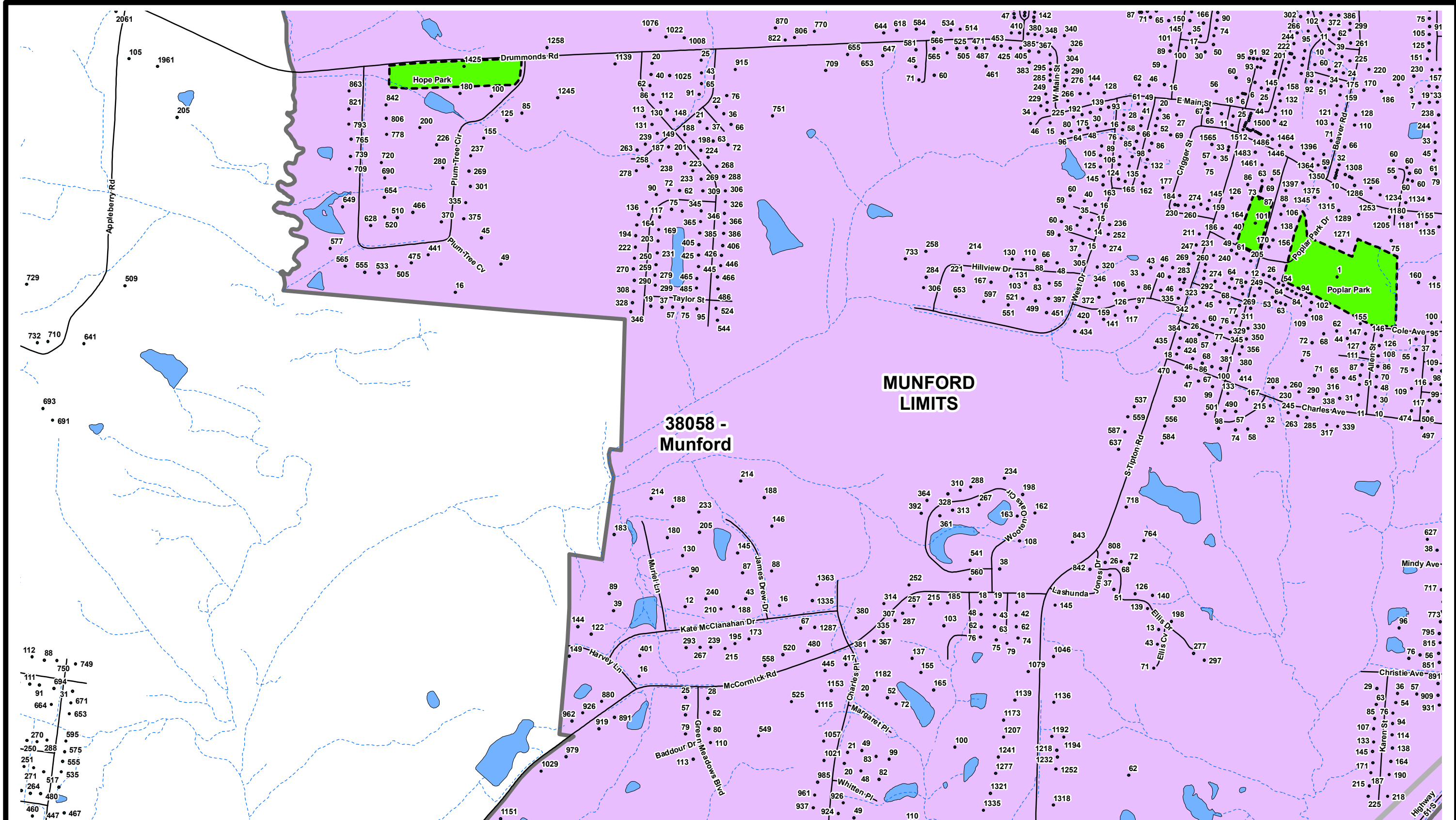
**Map: 111C**

Map North  
**096**  
 Map West **112** **111C** **110** Map East  
**128**  
 Map South

**Legend**

- Addresses
- ▭ County Limits
- ▭ Zip Code Boundaries
- Roads
- - - Streams
- ▭ Bodies of Water
- ▭ Public Land
- ▭ City Limits



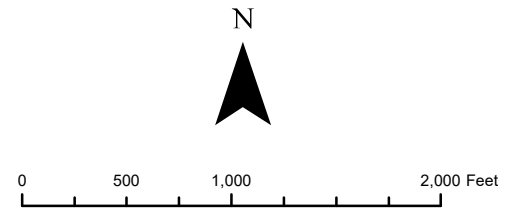


# TIPTON COUNTY, TN 911 ROAD MAP

Produced by the TCGIS Department



TIPTON COUNTY GIS MAKES NO WARRANTY, EXPRESS OR IMPLIED, NOR ANY GUARANTY AS TO THE CONTENT, SEQUENCE, ACCURACY, TIMELINESS OR COMPLETENESS OF ANY OF THE INFORMATION PROVIDED. TIPTON COUNTY GIS EXPLICITLY DISCLAIMS ALL REPRESENTATIONS AND WARRANTIES. THE READER AGREES TO HOLD HARMLESS TIPTON COUNTY GIS FOR ANY CAUSE OF ACTION AND COSTS ASSOCIATED WITH ANY CAUSES OF ACTION WHICH MAY ARISE AS A CONSEQUENCE OF TIPTON COUNTY GIS PROVIDING THIS INFORMATION. REPRODUCTION OF THIS MAP IS PROHIBITED WITHOUT PERMISSION FROM TIPTON COUNTY GIS.



## Map: 112

Map North

**095**

Map West

113

**112**

111

Map East

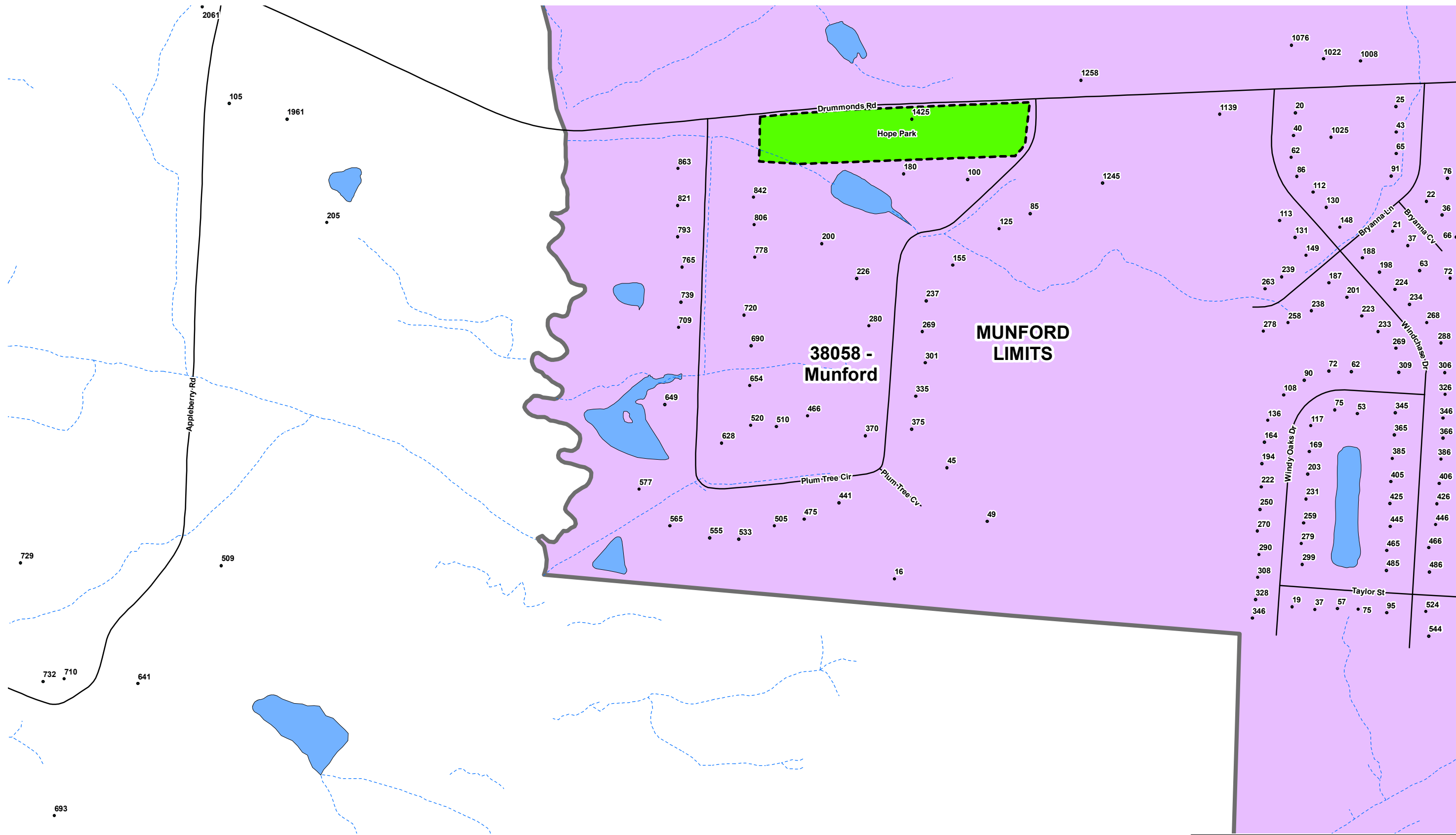
127

Map South

## Legend

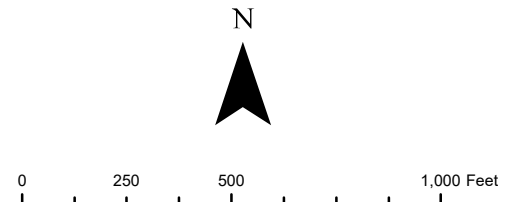
- Addresses
- County Limits
- Zip Code Boundaries
- Roads
- Streams
- Bodies of Water
- Public Land
- City Limits





**TIPTON COUNTY, TN**  
**911 ROAD MAP**  
 Produced by the TCGIS Department

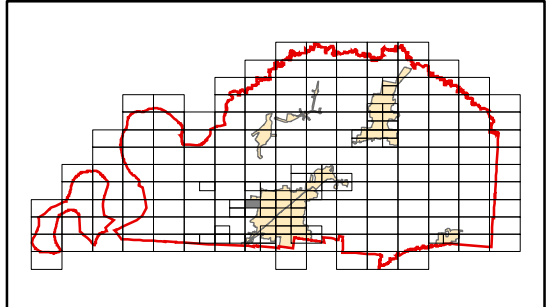
TIPTON COUNTY GIS MAKES NO WARRANTY, EXPRESS OR IMPLIED, NOR ANY GUARANTY AS TO THE CONTENT, SEQUENCE, ACCURACY, TIMELINESS OR COMPLETENESS OF ANY OF THE INFORMATION PROVIDED. TIPTON COUNTY GIS EXPLICITLY DISCLAIMS ALL REPRESENTATIONS AND WARRANTIES. THE READER AGREES TO HOLD HARMLESS TIPTON COUNTY GIS FOR ANY CAUSE OF ACTION AND COSTS ASSOCIATED WITH ANY CAUSES OF ACTION WHICH MAY ARISE AS A CONSEQUENCE OF TIPTON COUNTY GIS PROVIDING THIS INFORMATION. REPRODUCTION OF THIS MAP IS PROHIBITED WITHOUT PERMISSION FROM TIPTON COUNTY GIS.

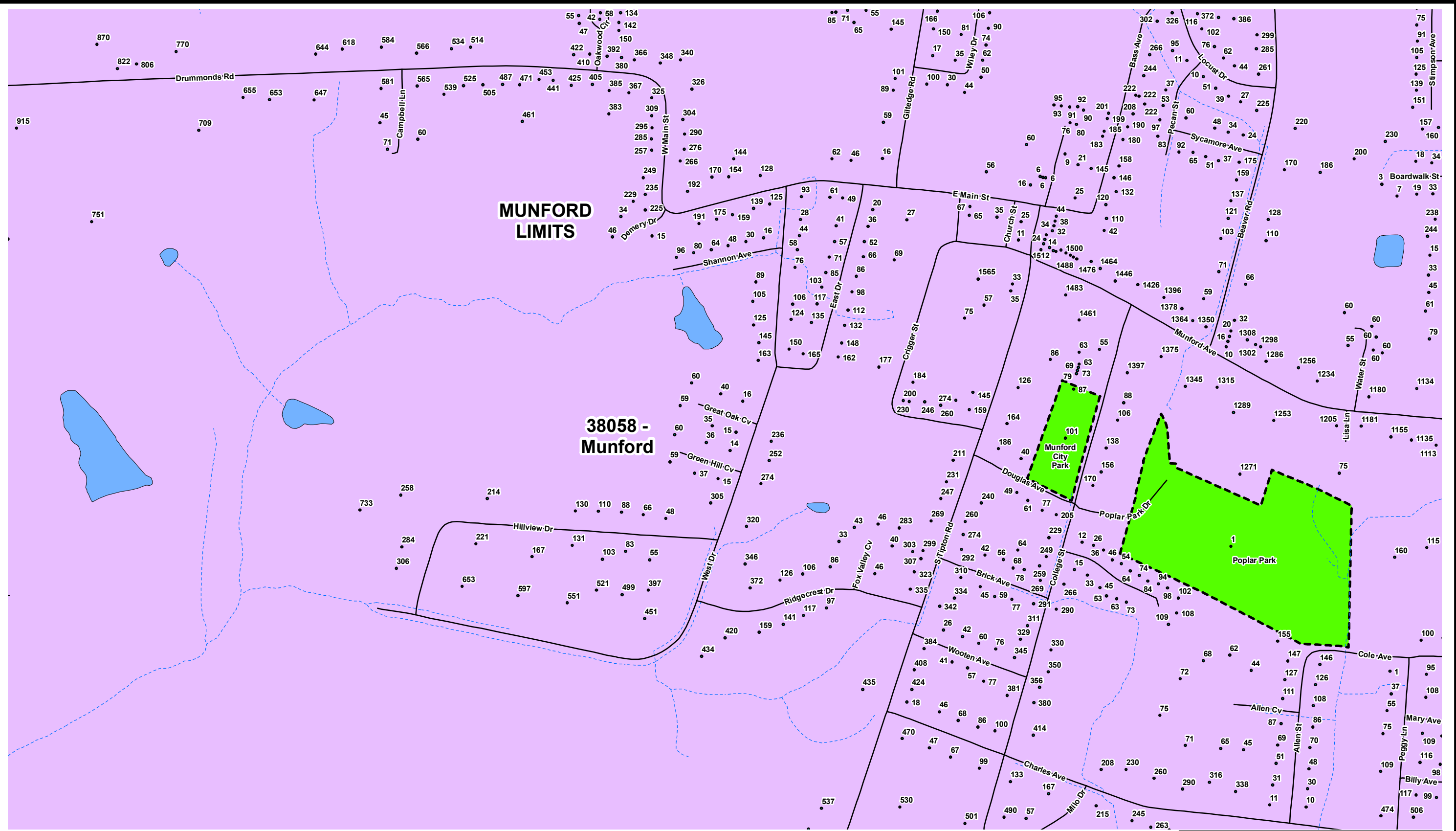


**Map: 112A**  
 Map North **095**  
 Map West **113** **112A** **111** Map East  
 Map South **127**

**Legend**

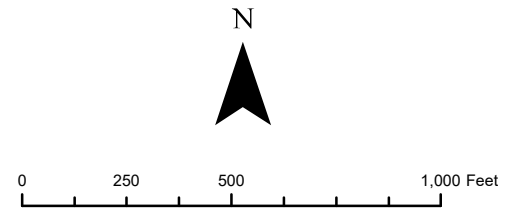
- Addresses
- County Limits
- Zip Code Boundaries
- Roads
- Streams
- Bodies of Water
- Public Land
- City Limits





**TIPTON COUNTY, TN**  
**911 ROAD MAP**  
 Produced by the TCGIS Department

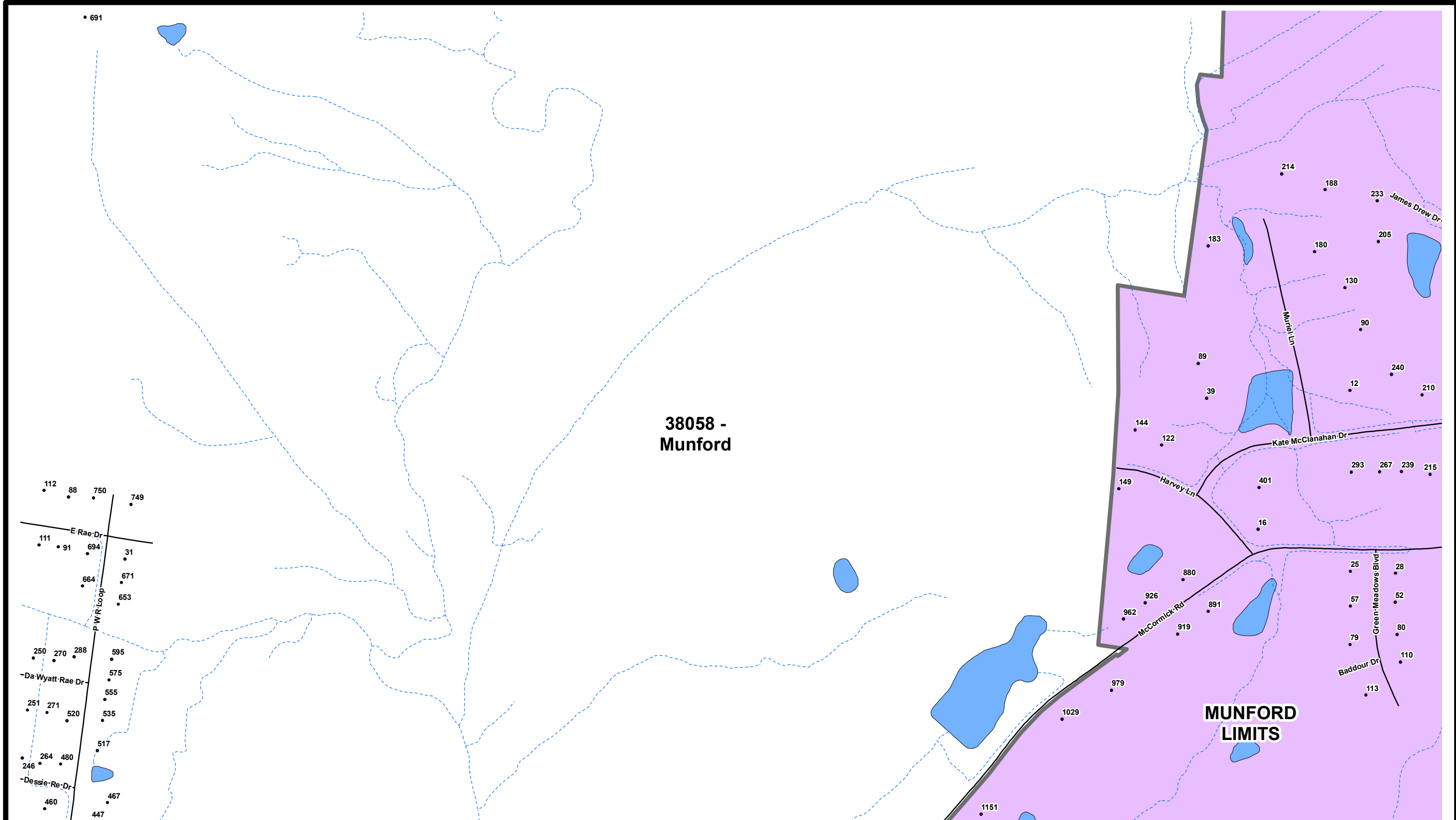
TIPTON COUNTY GIS MAKES NO WARRANTY, EXPRESS OR IMPLIED, NOR ANY GUARANTY AS TO THE CONTENT, SEQUENCE, ACCURACY, TIMELINESS OR COMPLETENESS OF ANY OF THE INFORMATION PROVIDED. TIPTON COUNTY GIS EXPLICITLY DISCLAIMS ALL REPRESENTATIONS AND WARRANTIES. THE READER AGREES TO HOLD HARMLESS TIPTON COUNTY GIS FOR ANY CAUSE OF ACTION AND COSTS ASSOCIATED WITH ANY CAUSES OF ACTION WHICH MAY ARISE AS A CONSEQUENCE OF TIPTON COUNTY GIS PROVIDING THIS INFORMATION. REPRODUCTION OF THIS MAP IS PROHIBITED WITHOUT PERMISSION FROM TIPTON COUNTY GIS.



**Map: 112B**  
 Map North **095**  
 Map West **113** **112B** **111** Map East  
 Map South **127**

- Legend**
- Addresses
  - ▭ County Limits
  - ▭ Zip Code Boundaries
  - Roads
  - - - Streams
  - ▭ Bodies of Water
  - ▭ Public Land
  - ▭ City Limits

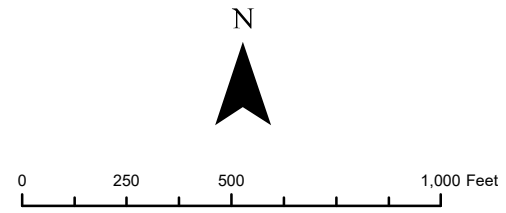




# TIPTON COUNTY, TN 911 ROAD MAP

Produced by the TCGIS Department

TIPTON COUNTY GIS MAKES NO WARRANTY, EXPRESS OR IMPLIED, NOR ANY GUARANTY AS TO THE CONTENT, SEQUENCE, ACCURACY, TIMELINESS OR COMPLETENESS OF ANY OF THE INFORMATION PROVIDED. TIPTON COUNTY GIS EXPLICITLY DISCLAIMS ALL REPRESENTATIONS AND WARRANTIES. THE READER AGREES TO HOLD HARMLESS TIPTON COUNTY GIS FOR ANY CAUSE OF ACTION AND COSTS ASSOCIATED WITH ANY CAUSES OF ACTION WHICH MAY ARISE AS A CONSEQUENCE OF TIPTON COUNTY GIS PROVIDING THIS INFORMATION. REPRODUCTION OF THIS MAP IS PROHIBITED WITHOUT PERMISSION FROM TIPTON COUNTY GIS.



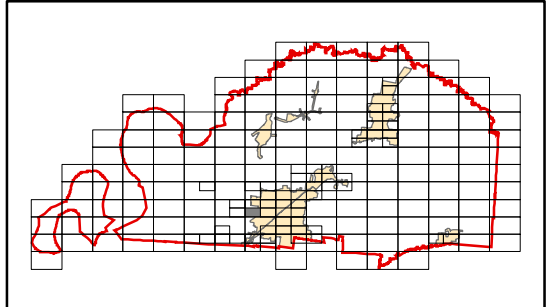
## Map: 112C

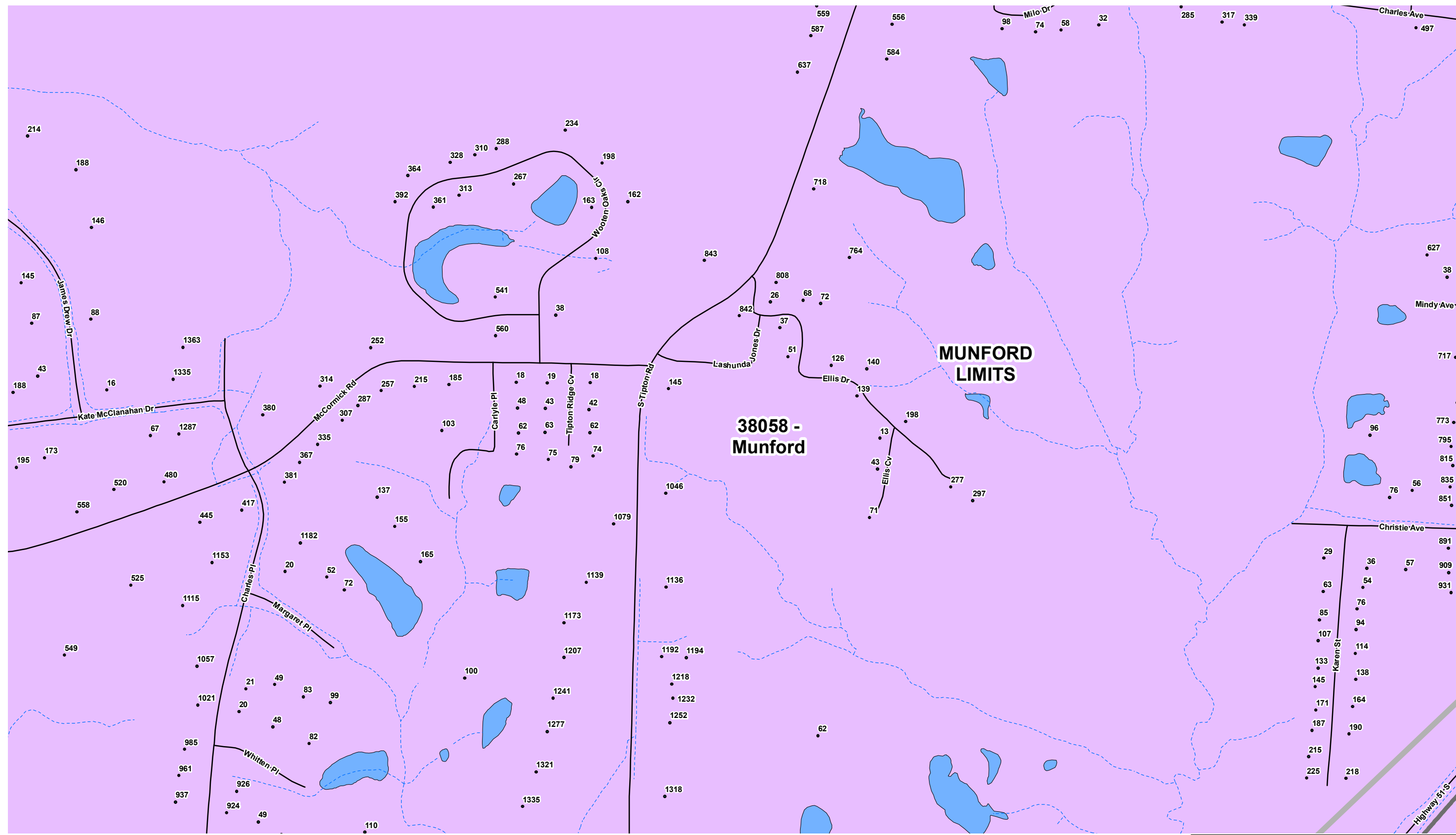
Map North  
**095**  
Map South

Map West **113** **112C** **111** Map East

### Legend

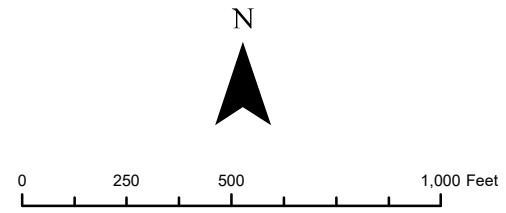
- Addresses
- County Limits
- Zip Code Boundaries
- Roads
- - - Streams
- Bodies of Water
- Public Land
- City Limits





**TIPTON COUNTY, TN**  
**911 ROAD MAP**  
 Produced by the TCGIS Department

TIPTON COUNTY GIS MAKES NO WARRANTY, EXPRESS OR IMPLIED, NOR ANY GUARANTY AS TO THE CONTENT, SEQUENCE, ACCURACY, TIMELINESS OR COMPLETENESS OF ANY OF THE INFORMATION PROVIDED. TIPTON COUNTY GIS EXPLICITLY DISCLAIMS ALL REPRESENTATIONS AND WARRANTIES. THE READER AGREES TO HOLD HARMLESS TIPTON COUNTY GIS FOR ANY CAUSE OF ACTION AND COSTS ASSOCIATED WITH ANY CAUSES OF ACTION WHICH MAY ARISE AS A CONSEQUENCE OF TIPTON COUNTY GIS PROVIDING THIS INFORMATION. REPRODUCTION OF THIS MAP IS PROHIBITED WITHOUT PERMISSION FROM TIPTON COUNTY GIS.

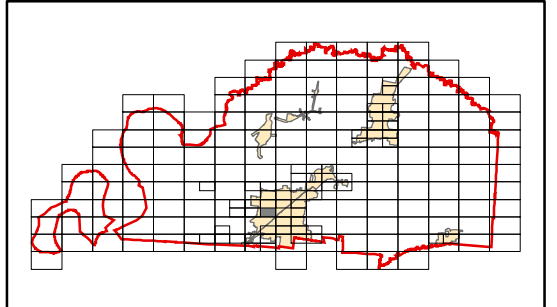


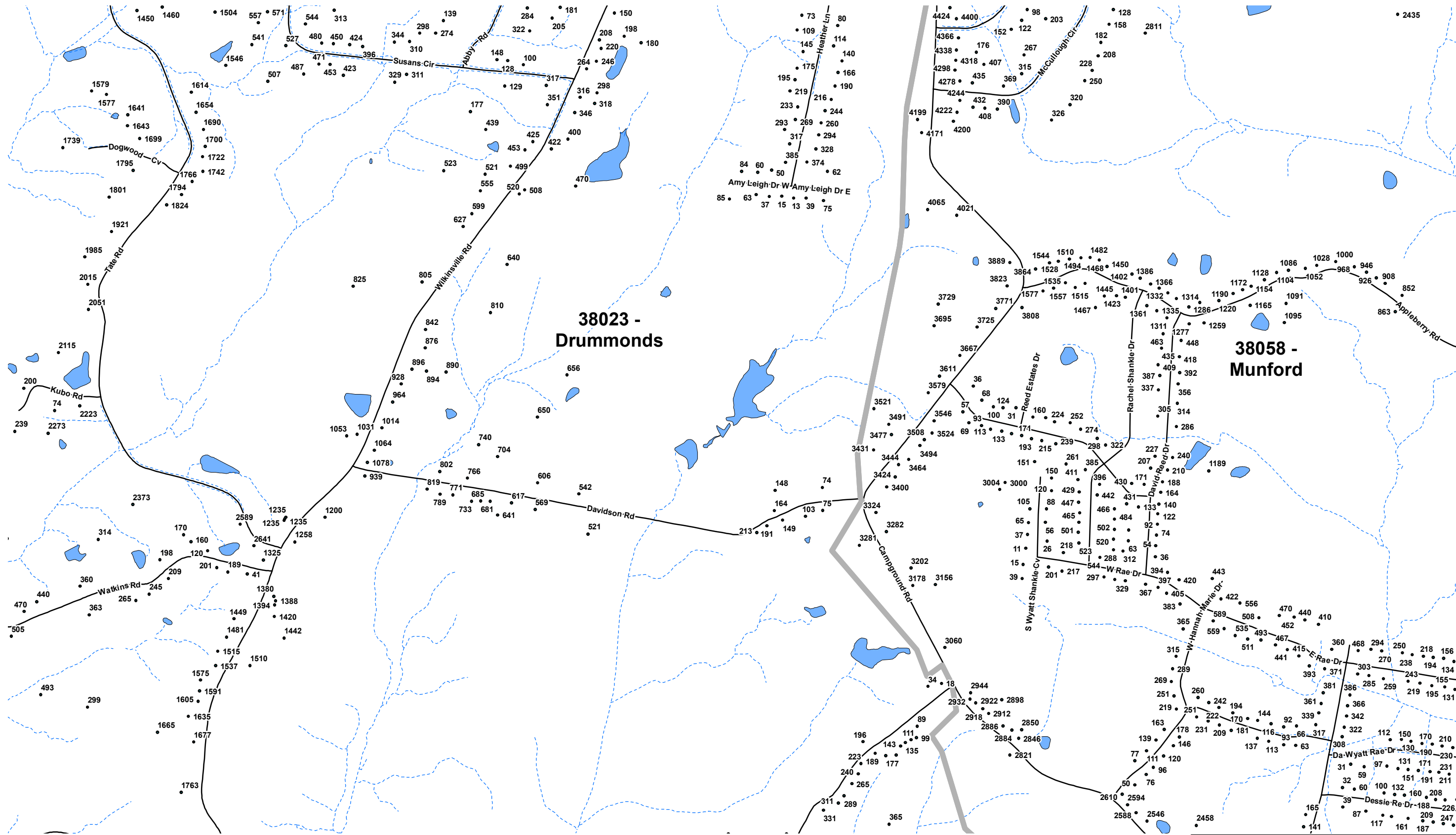
**Map: 112D**

Map North **095**  
 Map West **113** **112D** **111** Map East  
 Map South **127**

**Legend**

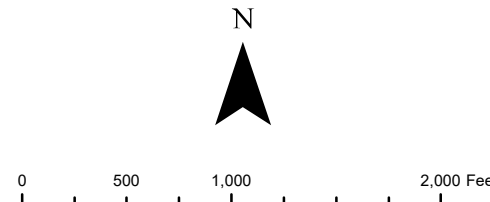
- Addresses
- ▭ County Limits
- ▭ Zip Code Boundaries
- Roads
- - - Streams
- ▭ Bodies of Water
- ▭ Public Land
- ▭ City Limits





**TIPTON COUNTY, TN**  
**911 ROAD MAP**  
 Produced by the TCGIS Department

TIPTON COUNTY GIS MAKES NO WARRANTY, EXPRESS OR IMPLIED, NOR ANY GUARANTY AS TO THE CONTENT, SEQUENCE, ACCURACY, TIMELINESS OR COMPLETENESS OF ANY OF THE INFORMATION PROVIDED. TIPTON COUNTY GIS EXPLICITLY DISCLAIMS ALL REPRESENTATIONS AND WARRANTIES. THE READER AGREES TO HOLD HARMLESS TIPTON COUNTY GIS FOR ANY CAUSE OF ACTION AND COSTS ASSOCIATED WITH ANY CAUSES OF ACTION WHICH MAY ARISE AS A CONSEQUENCE OF TIPTON COUNTY GIS PROVIDING THIS INFORMATION. REPRODUCTION OF THIS MAP IS PROHIBITED WITHOUT PERMISSION FROM TIPTON COUNTY GIS.

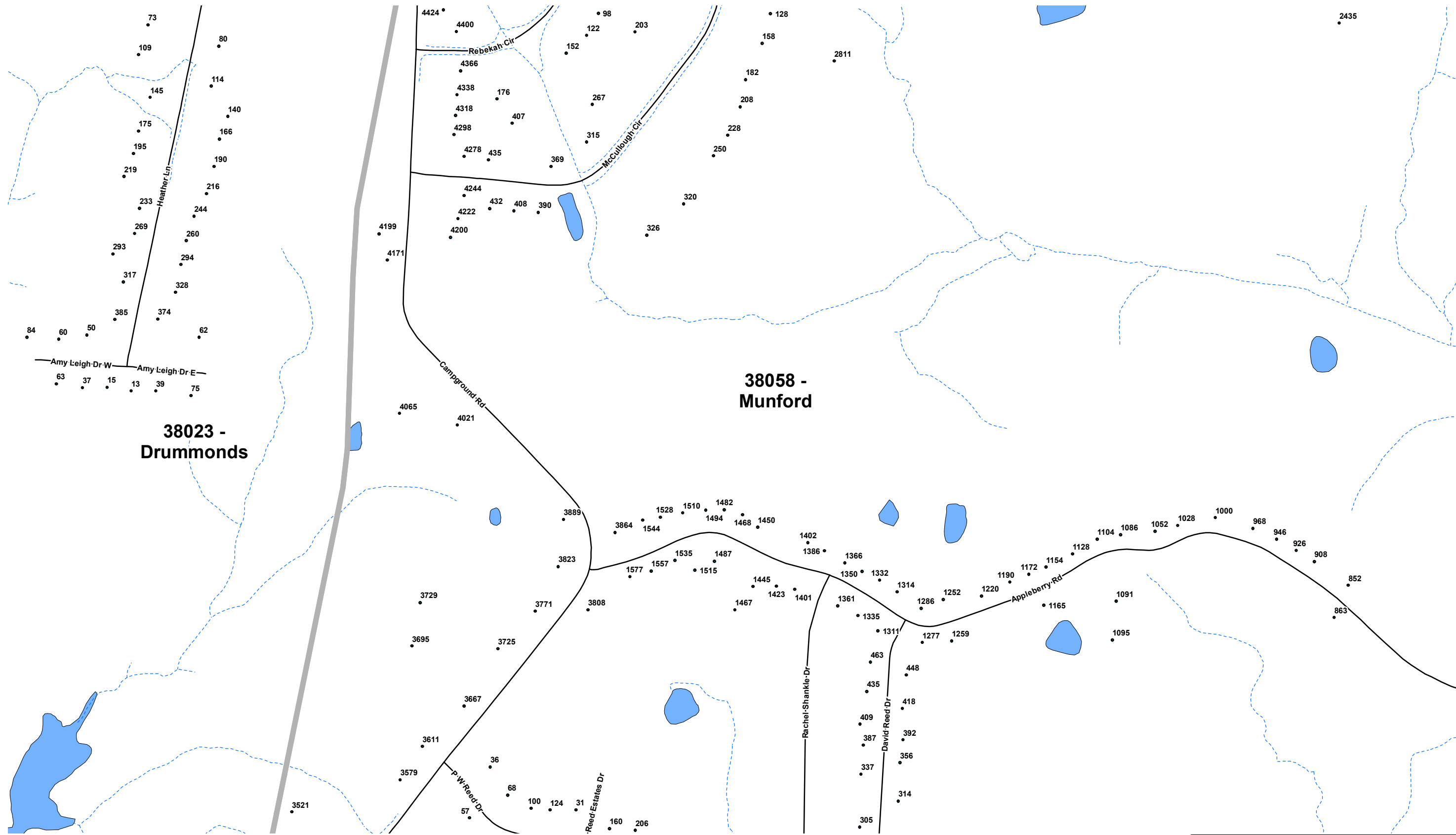


**Map: 113**  
 Map North **094**  
 Map West **114** **113** **112** Map East  
 Map South **126**

**Legend**

- Addresses
- ▭ County Limits
- ▭ Zip Code Boundaries
- Roads
- - - Streams
- ▭ Bodies of Water
- ▭ Public Land
- ▭ City Limits



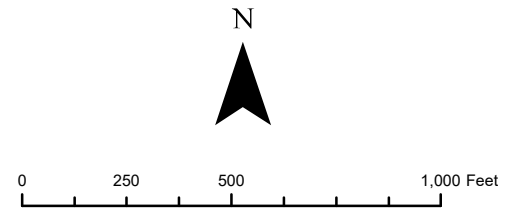


**38023 -  
Drummonds**

**38058 -  
Munford**

**TIPTON COUNTY, TN  
911 ROAD MAP**  
Produced by the TCGIS Department

TIPTON COUNTY GIS MAKES NO WARRANTY, EXPRESS OR IMPLIED, NOR ANY GUARANTY AS TO THE CONTENT, SEQUENCE, ACCURACY, TIMELINESS OR COMPLETENESS OF ANY OF THE INFORMATION PROVIDED. TIPTON COUNTY GIS EXPLICITLY DISCLAIMS ALL REPRESENTATIONS AND WARRANTIES. THE READER AGREES TO HOLD HARMLESS TIPTON COUNTY GIS FOR ANY CAUSE OF ACTION AND COSTS ASSOCIATED WITH ANY CAUSES OF ACTION WHICH MAY ARISE AS A CONSEQUENCE OF TIPTON COUNTY GIS PROVIDING THIS INFORMATION. REPRODUCTION OF THIS MAP IS PROHIBITED WITHOUT PERMISSION FROM TIPTON COUNTY GIS.

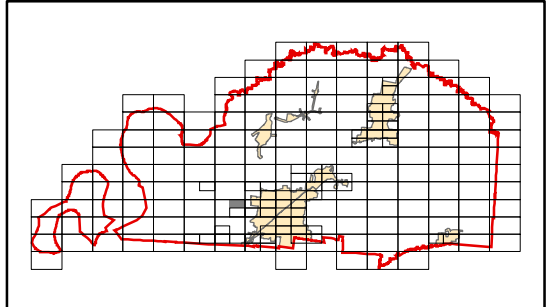


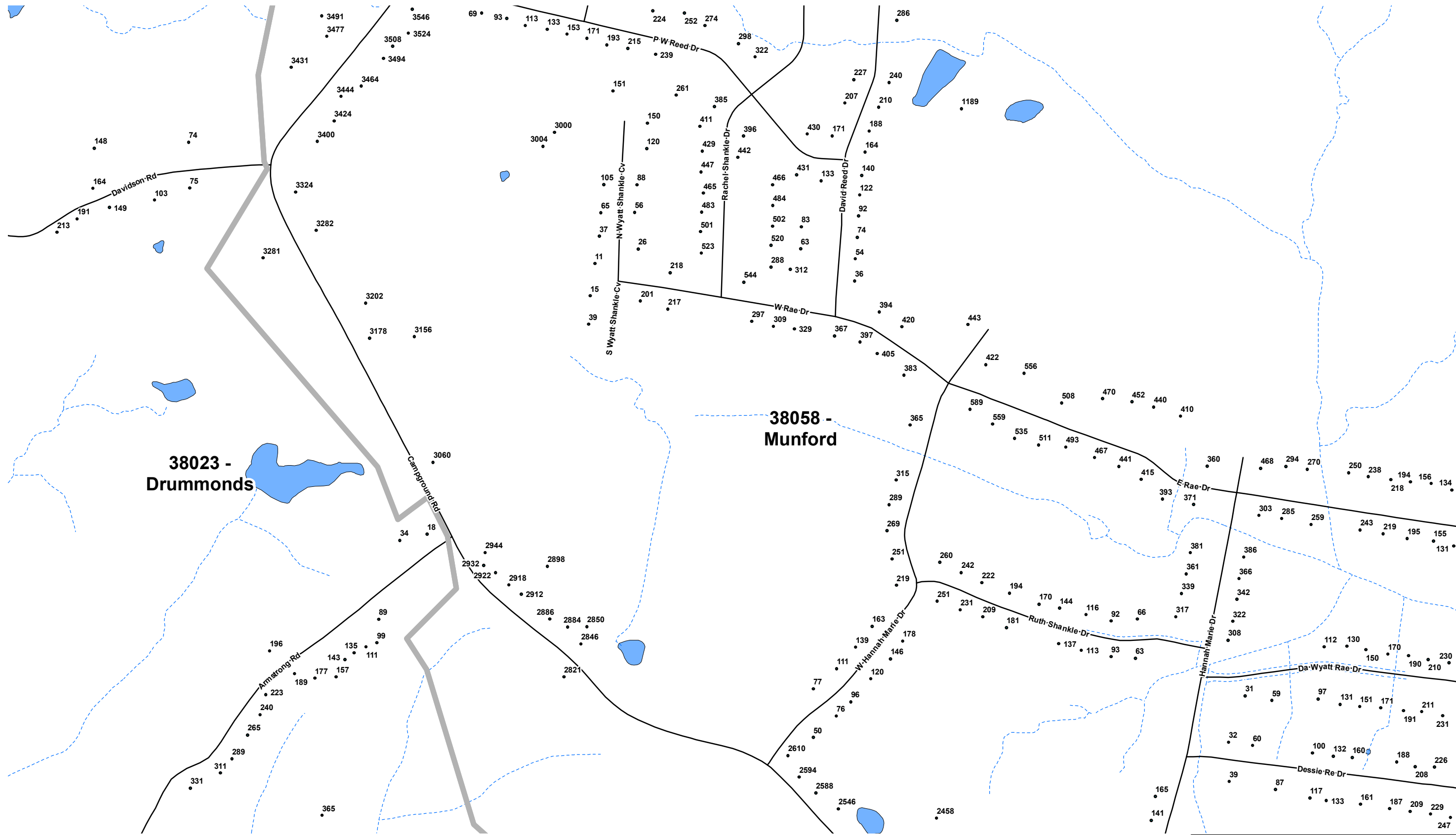
**Map: 113A**

Map North **094**  
 Map West **114** **113A** **112** Map East  
 Map South **126**

**Legend**

- Addresses
- ▭ County Limits
- ▭ Zip Code Boundaries
- Roads
- - - Streams
- ▭ Bodies of Water
- ▭ Public Land
- ▭ City Limits

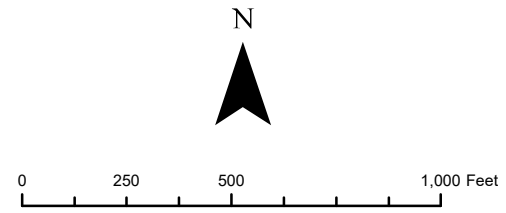




**TIPTON COUNTY, TN**  
**911 ROAD MAP**  
 Produced by the TCGIS Department



TIPTON COUNTY GIS MAKES NO WARRANTY, EXPRESS OR IMPLIED, NOR ANY GUARANTY AS TO THE CONTENT, SEQUENCE, ACCURACY, TIMELINESS OR COMPLETENESS OF ANY OF THE INFORMATION PROVIDED. TIPTON COUNTY GIS EXPLICITLY DISCLAIMS ALL REPRESENTATIONS AND WARRANTIES. THE READER AGREES TO HOLD HARMLESS TIPTON COUNTY GIS FOR ANY CAUSE OF ACTION AND COSTS ASSOCIATED WITH ANY CAUSES OF ACTION WHICH MAY ARISE AS A CONSEQUENCE OF TIPTON COUNTY GIS PROVIDING THIS INFORMATION. REPRODUCTION OF THIS MAP IS PROHIBITED WITHOUT PERMISSION FROM TIPTON COUNTY GIS.



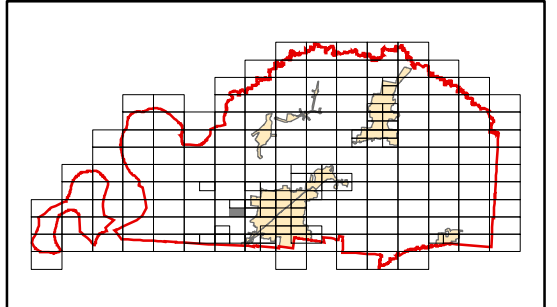
**Map: 113B**

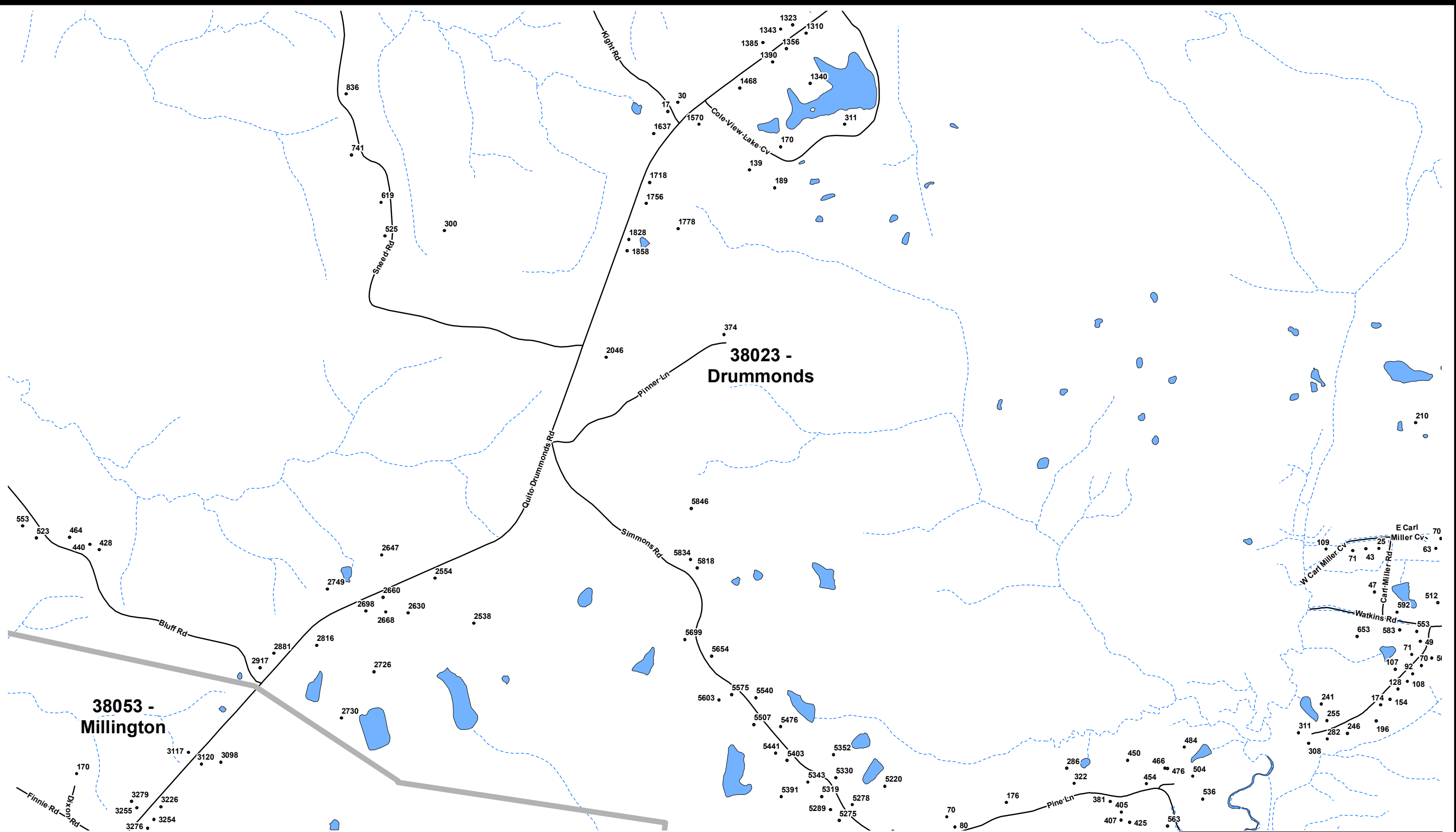
Map North  
**094**  
 Map South

Map West **114** **113B** **112** Map East

**Legend**

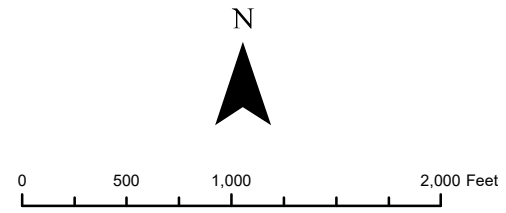
- Addresses
- County Limits
- Zip Code Boundaries
- Roads
- Streams
- Bodies of Water
- Public Land
- City Limits





**TIPTON COUNTY, TN**  
**911 ROAD MAP**  
 Produced by the TCGIS Department

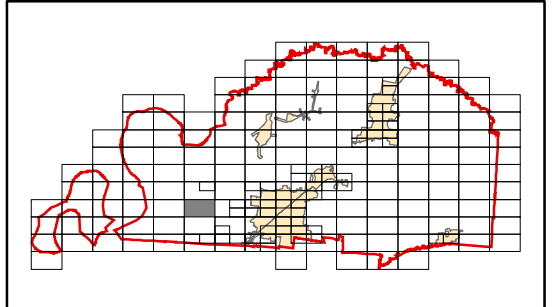
TIPTON COUNTY GIS MAKES NO WARRANTY, EXPRESS OR IMPLIED, NOR ANY GUARANTY AS TO THE CONTENT, SEQUENCE, ACCURACY, TIMELINESS OR COMPLETENESS OF ANY OF THE INFORMATION PROVIDED. TIPTON COUNTY GIS EXPLICITLY DISCLAIMS ALL REPRESENTATIONS AND WARRANTIES. THE READER AGREES TO HOLD HARMLESS TIPTON COUNTY GIS FOR ANY CAUSE OF ACTION AND COSTS ASSOCIATED WITH ANY CAUSES OF ACTION WHICH MAY ARISE AS A CONSEQUENCE OF TIPTON COUNTY GIS PROVIDING THIS INFORMATION. REPRODUCTION OF THIS MAP IS PROHIBITED WITHOUT PERMISSION FROM TIPTON COUNTY GIS.



**Map: 114**  
 Map North **093**  
 Map West **115** **114** **113** Map East  
 Map South **125**

**Legend**

- Addresses
- ▭ County Limits
- ▭ Zip Code Boundaries
- Roads
- - - Streams
- ▭ Bodies of Water
- ▭ Public Land
- ▭ City Limits

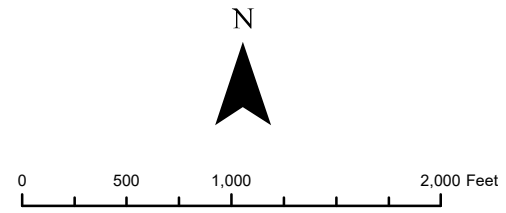




**TIPTON COUNTY, TN**  
**911 ROAD MAP**  
 Produced by the TCGIS Department



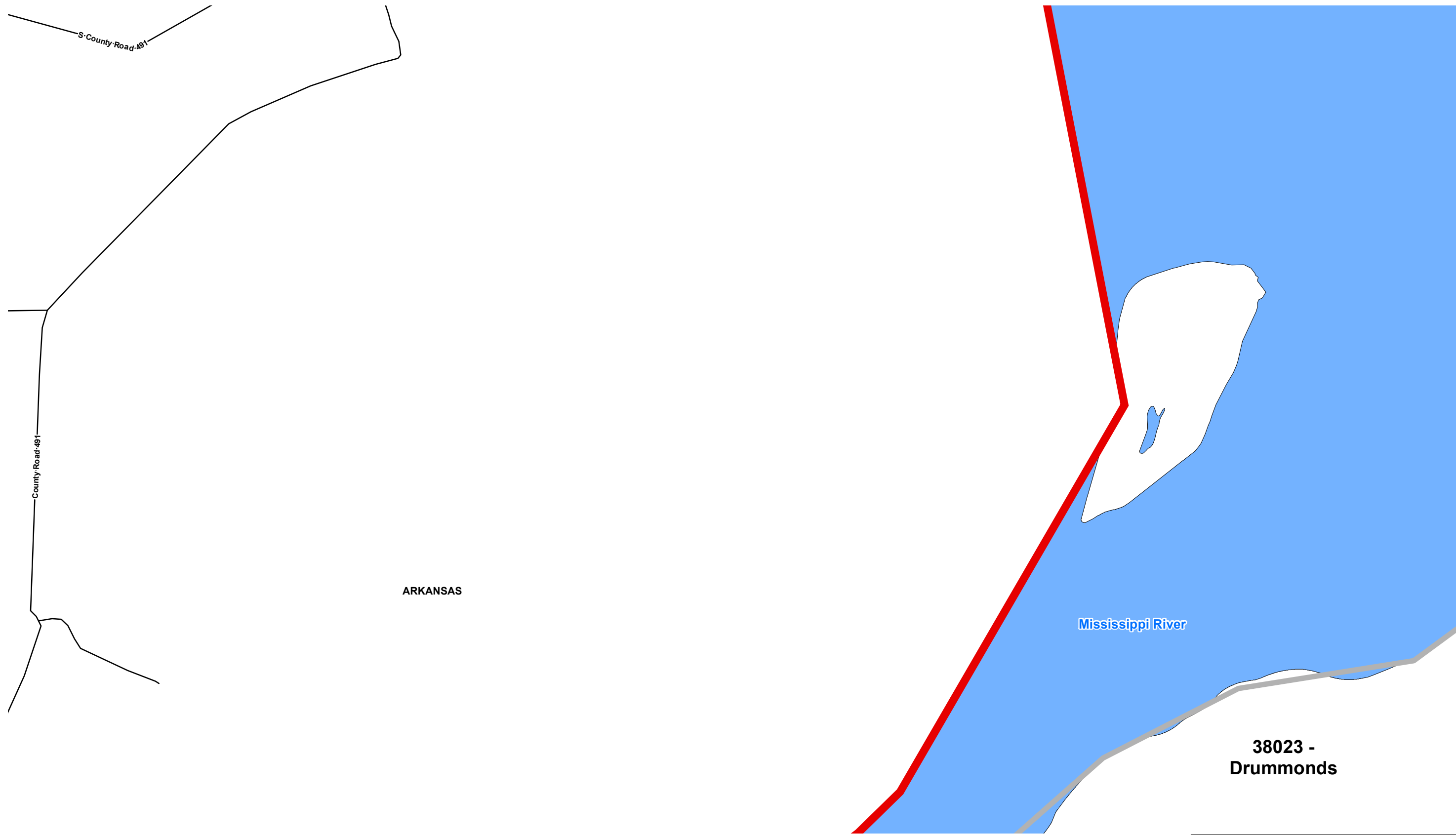
TIPTON COUNTY GIS MAKES NO WARRANTY, EXPRESS OR IMPLIED, NOR ANY GUARANTY AS TO THE CONTENT, SEQUENCE, ACCURACY, TIMELINESS OR COMPLETENESS OF ANY OF THE INFORMATION PROVIDED. TIPTON COUNTY GIS EXPLICITLY DISCLAIMS ALL REPRESENTATIONS AND WARRANTIES. THE READER AGREES TO HOLD HARMLESS TIPTON COUNTY GIS FOR ANY CAUSE OF ACTION AND COSTS ASSOCIATED WITH ANY CAUSES OF ACTION WHICH MAY ARISE AS A CONSEQUENCE OF TIPTON COUNTY GIS PROVIDING THIS INFORMATION. REPRODUCTION OF THIS MAP IS PROHIBITED WITHOUT PERMISSION FROM TIPTON COUNTY GIS.



**Map: 115**  
 Map North **092**  
 Map West **116** **115** **114** Map East  
 Map South **124**

- Legend**
- Addresses
  - ▭ County Limits
  - ▭ Zip Code Boundaries
  - Roads
  - - - Streams
  - ▭ Bodies of Water
  - ▭ Public Land
  - ▭ City Limits

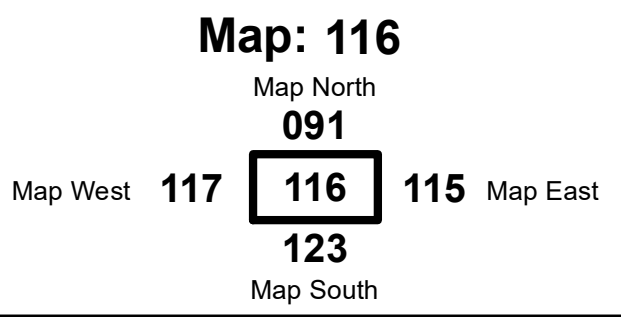
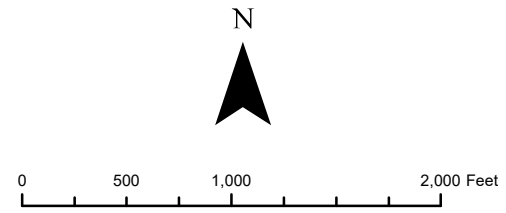




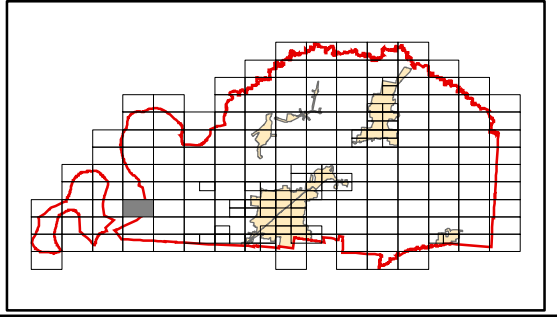
**TIPTON COUNTY, TN**  
**911 ROAD MAP**  
 Produced by the TCGIS Department



TIPTON COUNTY GIS MAKES NO WARRANTY, EXPRESS OR IMPLIED, NOR ANY GUARANTY AS TO THE CONTENT, SEQUENCE, ACCURACY, TIMELINESS OR COMPLETENESS OF ANY OF THE INFORMATION PROVIDED. TIPTON COUNTY GIS EXPLICITLY DISCLAIMS ALL REPRESENTATIONS AND WARRANTIES. THE READER AGREES TO HOLD HARMLESS TIPTON COUNTY GIS FOR ANY CAUSE OF ACTION AND COSTS ASSOCIATED WITH ANY CAUSES OF ACTION WHICH MAY ARISE AS A CONSEQUENCE OF TIPTON COUNTY GIS PROVIDING THIS INFORMATION. REPRODUCTION OF THIS MAP IS PROHIBITED WITHOUT PERMISSION FROM TIPTON COUNTY GIS.



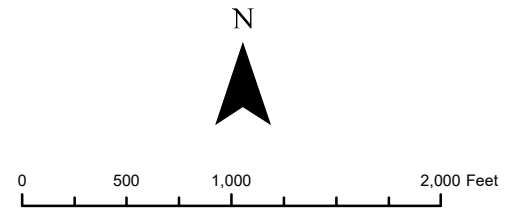
- Legend**
- Addresses
  - ▭ County Limits
  - ▭ Zip Code Boundaries
  - Roads
  - - - Streams
  - ▭ Bodies of Water
  - ▭ Public Land
  - ▭ City Limits





**TIPTON COUNTY, TN**  
**911 ROAD MAP**  
 Produced by the TCGIS Department

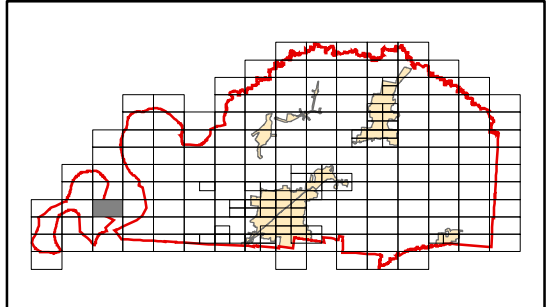
TIPTON COUNTY GIS MAKES NO WARRANTY, EXPRESS OR IMPLIED, NOR ANY GUARANTY AS TO THE CONTENT, SEQUENCE, ACCURACY, TIMELINESS OR COMPLETENESS OF ANY OF THE INFORMATION PROVIDED. TIPTON COUNTY GIS EXPLICITLY DISCLAIMS ALL REPRESENTATIONS AND WARRANTIES. THE READER AGREES TO HOLD HARMLESS TIPTON COUNTY GIS FOR ANY CAUSE OF ACTION AND COSTS ASSOCIATED WITH ANY CAUSES OF ACTION WHICH MAY ARISE AS A CONSEQUENCE OF TIPTON COUNTY GIS PROVIDING THIS INFORMATION. REPRODUCTION OF THIS MAP IS PROHIBITED WITHOUT PERMISSION FROM TIPTON COUNTY GIS.

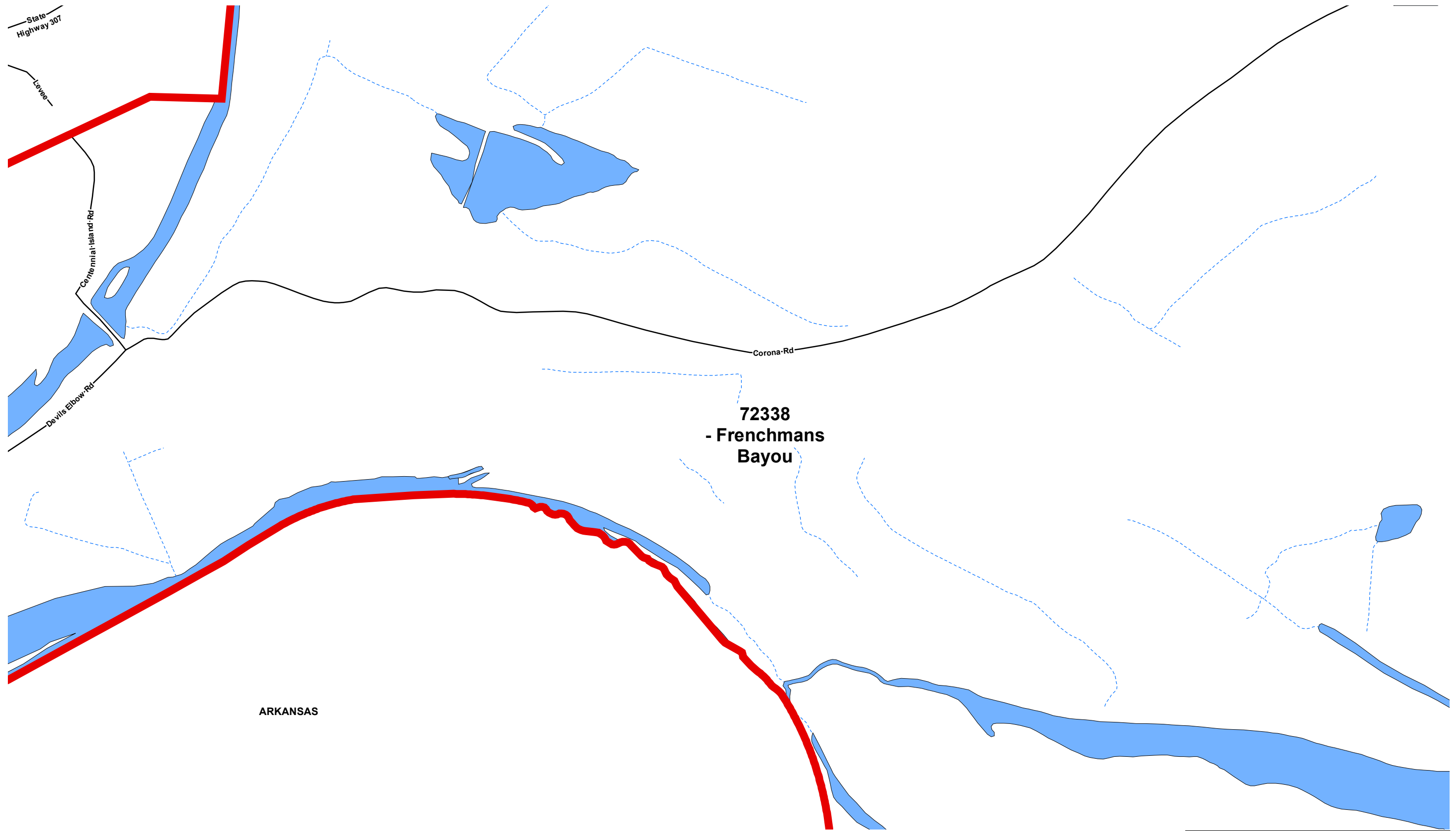


**Map: 117**  
 Map North  
**090**  
 Map West **118** **117** **116** Map East  
**122**  
 Map South

**Legend**

- Addresses
- ▭ County Limits
- ▭ Zip Code Boundaries
- Roads
- - - Streams
- ▭ Bodies of Water
- ▭ Public Land
- ▭ City Limits





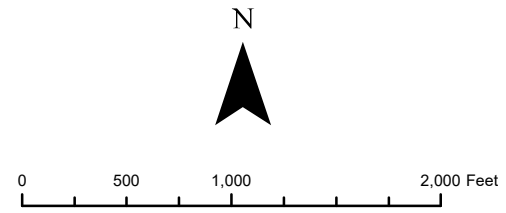
**72338  
- Frenchmans  
Bayou**

ARKANSAS

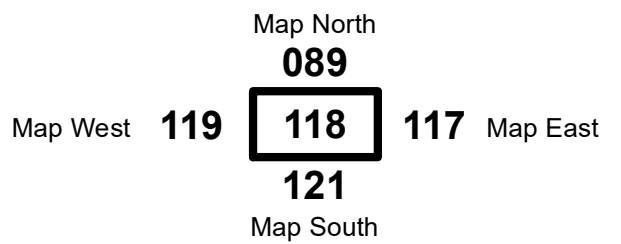
**TIPTON COUNTY, TN  
911 ROAD MAP**  
Produced by the TCGIS Department



TIPTON COUNTY GIS MAKES NO WARRANTY, EXPRESS OR IMPLIED, NOR ANY GUARANTY AS TO THE CONTENT, SEQUENCE, ACCURACY, TIMELINESS OR COMPLETENESS OF ANY OF THE INFORMATION PROVIDED. TIPTON COUNTY GIS EXPLICITLY DISCLAIMS ALL REPRESENTATIONS AND WARRANTIES. THE READER AGREES TO HOLD HARMLESS TIPTON COUNTY GIS FOR ANY CAUSE OF ACTION AND COSTS ASSOCIATED WITH ANY CAUSES OF ACTION WHICH MAY ARISE AS A CONSEQUENCE OF TIPTON COUNTY GIS PROVIDING THIS INFORMATION. REPRODUCTION OF THIS MAP IS PROHIBITED WITHOUT PERMISSION FROM TIPTON COUNTY GIS.

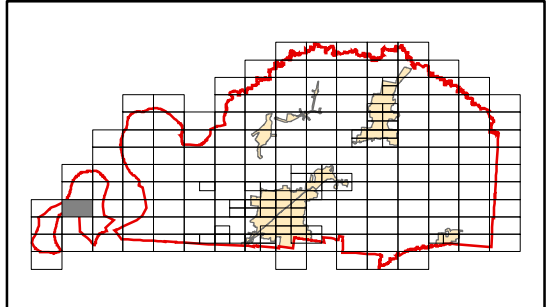


**Map: 118**



**Legend**

- Addresses
- ▭ County Limits
- ▭ Zip Code Boundaries
- Roads
- - - Streams
- ▭ Bodies of Water
- ▭ Public Land
- ▭ City Limits

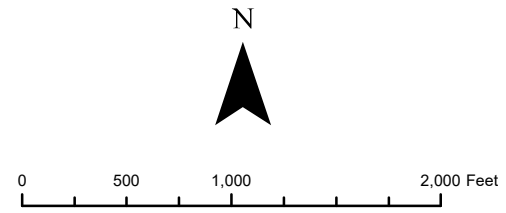




**TIPTON COUNTY, TN**  
**911 ROAD MAP**  
 Produced by the TCGIS Department



TIPTON COUNTY GIS MAKES NO WARRANTY, EXPRESS OR IMPLIED, NOR ANY GUARANTY AS TO THE CONTENT, SEQUENCE, ACCURACY, TIMELINESS OR COMPLETENESS OF ANY OF THE INFORMATION PROVIDED. TIPTON COUNTY GIS EXPLICITLY DISCLAIMS ALL REPRESENTATIONS AND WARRANTIES. THE READER AGREES TO HOLD HARMLESS TIPTON COUNTY GIS FOR ANY CAUSE OF ACTION AND COSTS ASSOCIATED WITH ANY CAUSES OF ACTION WHICH MAY ARISE AS A CONSEQUENCE OF TIPTON COUNTY GIS PROVIDING THIS INFORMATION. REPRODUCTION OF THIS MAP IS PROHIBITED WITHOUT PERMISSION FROM TIPTON COUNTY GIS.



Map West

**Map: 119**

Map North

**119**

**120**

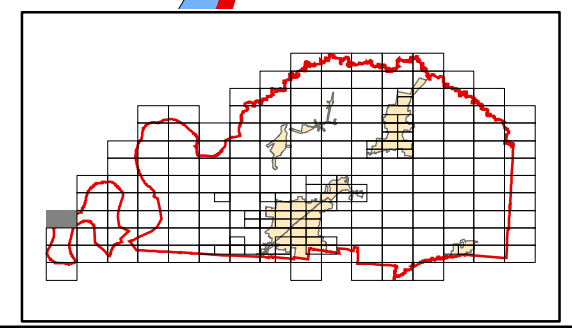
Map South

118 Map East

**Legend**

- Addresses
- ▭ County Limits
- ▭ Zip Code Boundaries
- Roads
- - - Streams
- ▭ Bodies of Water
- ▭ Public Land
- ▭ City Limits

**72338 - Frenchmans Bayou**



ARKANSAS

1701

Brandywine Rd

72338 -  
Frenchmans  
Bayou

Deviils Elbow Rd

3192

ARKANSAS

# TIPTON COUNTY, TN 911 ROAD MAP

Produced by the TCGIS Department



TIPTON COUNTY GIS MAKES NO WARRANTY, EXPRESS OR IMPLIED, NOR ANY GUARANTY AS TO THE CONTENT, SEQUENCE, ACCURACY, TIMELINESS OR COMPLETENESS OF ANY OF THE INFORMATION PROVIDED. TIPTON COUNTY GIS EXPLICITLY DISCLAIMS ALL REPRESENTATIONS AND WARRANTIES. THE READER AGREES TO HOLD HARMLESS TIPTON COUNTY GIS FOR ANY CAUSE OF ACTION AND COSTS ASSOCIATED WITH ANY CAUSES OF ACTION WHICH MAY ARISE AS A CONSEQUENCE OF TIPTON COUNTY GIS PROVIDING THIS INFORMATION. REPRODUCTION OF THIS MAP IS PROHIBITED WITHOUT PERMISSION FROM TIPTON COUNTY GIS.



0 500 1,000 2,000 Feet

Map West

## Map: 120

Map North

119

120

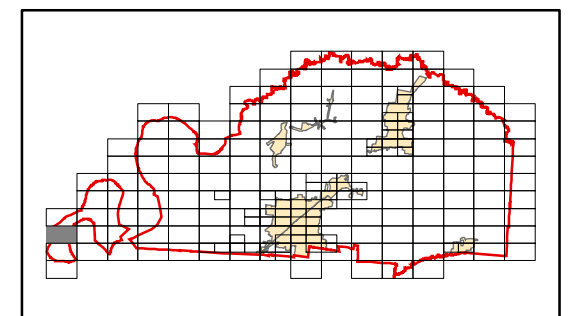
151

Map South

121 Map East

### Legend

- Addresses
- County Limits
- Zip Code Boundaries
- Roads
- Streams
- Bodies of Water
- Public Land
- City Limits



ARKANSAS

72338  
- Frenchmans  
Bayou

# TIPTON COUNTY, TN 911 ROAD MAP

Produced by the TCGIS Department



TIPTON COUNTY GIS MAKES NO WARRANTY, EXPRESS OR IMPLIED, NOR ANY GUARANTY AS TO THE CONTENT, SEQUENCE, ACCURACY, TIMELINESS OR COMPLETENESS OF ANY OF THE INFORMATION PROVIDED. TIPTON COUNTY GIS EXPLICITLY DISCLAIMS ALL REPRESENTATIONS AND WARRANTIES. THE READER AGREES TO HOLD HARMLESS TIPTON COUNTY GIS FOR ANY CAUSE OF ACTION AND COSTS ASSOCIATED WITH ANY CAUSES OF ACTION WHICH MAY ARISE AS A CONSEQUENCE OF TIPTON COUNTY GIS PROVIDING THIS INFORMATION. REPRODUCTION OF THIS MAP IS PROHIBITED WITHOUT PERMISSION FROM TIPTON COUNTY GIS.



0 500 1,000 2,000 Feet

Map: 121

Map North

118

121

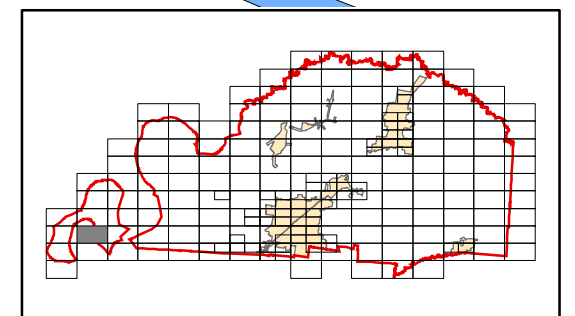
150

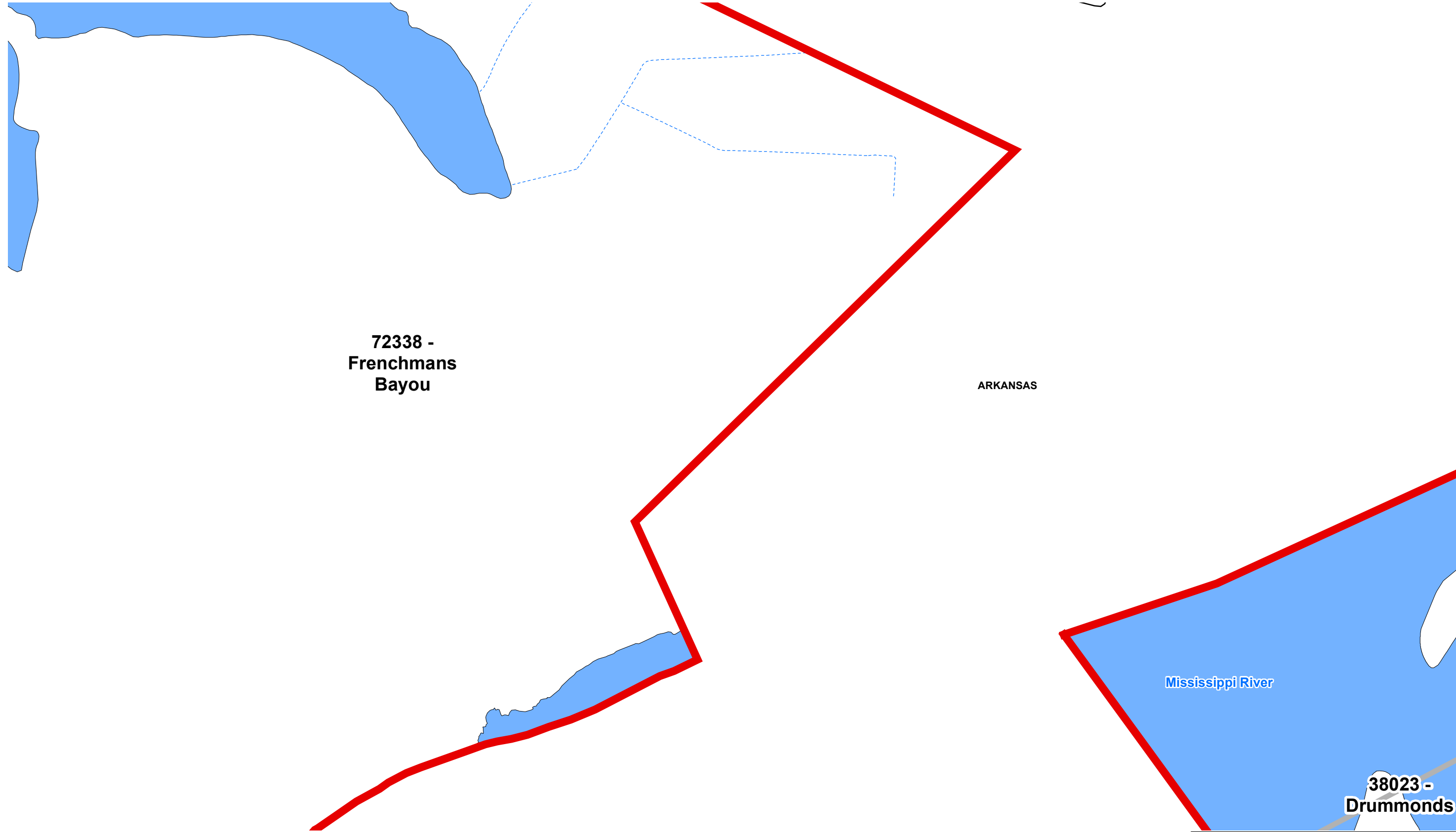
Map South

Map West 120 121 122 Map East

### Legend

- Addresses
- ▭ County Limits
- ▭ Zip Code Boundaries
- Roads
- - - Streams
- ▭ Bodies of Water
- ▭ Public Land
- ▭ City Limits





**72338 -  
Frenchmans  
Bayou**

ARKANSAS

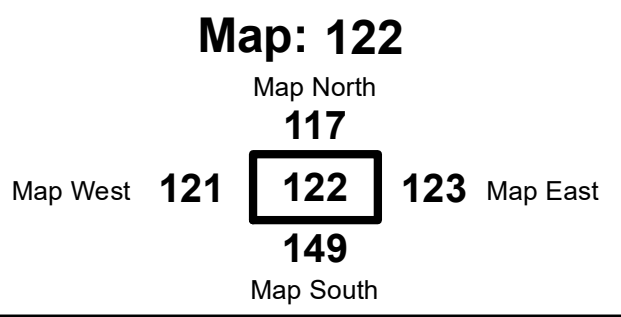
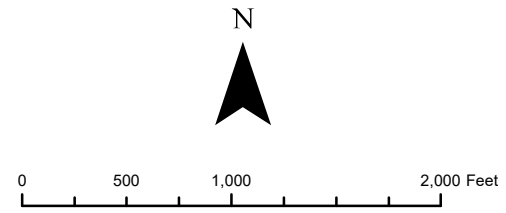
Mississippi River

**38023 -  
Drummonds**

**TIPTON COUNTY, TN  
911 ROAD MAP**  
Produced by the TCGIS Department



TIPTON COUNTY GIS MAKES NO WARRANTY, EXPRESS OR IMPLIED, NOR ANY GUARANTY AS TO THE CONTENT, SEQUENCE, ACCURACY, TIMELINESS OR COMPLETENESS OF ANY OF THE INFORMATION PROVIDED. TIPTON COUNTY GIS EXPLICITLY DISCLAIMS ALL REPRESENTATIONS AND WARRANTIES. THE READER AGREES TO HOLD HARMLESS TIPTON COUNTY GIS FOR ANY CAUSE OF ACTION AND COSTS ASSOCIATED WITH ANY CAUSES OF ACTION WHICH MAY ARISE AS A CONSEQUENCE OF TIPTON COUNTY GIS PROVIDING THIS INFORMATION. REPRODUCTION OF THIS MAP IS PROHIBITED WITHOUT PERMISSION FROM TIPTON COUNTY GIS.



**Legend**

- Addresses
- County Limits
- Zip Code Boundaries
- Roads
- Streams
- Bodies of Water
- Public Land
- City Limits



ARKANSAS

Mississippi River

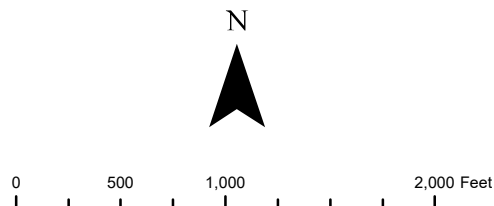
38023 -  
Drummonds

# TIPTON COUNTY, TN 911 ROAD MAP

Produced by the TCGIS Department



TIPTON COUNTY GIS MAKES NO WARRANTY, EXPRESS OR IMPLIED, NOR ANY GUARANTY AS TO THE CONTENT, SEQUENCE, ACCURACY, TIMELINESS OR COMPLETENESS OF ANY OF THE INFORMATION PROVIDED. TIPTON COUNTY GIS EXPLICITLY DISCLAIMS ALL REPRESENTATIONS AND WARRANTIES. THE READER AGREES TO HOLD HARMLESS TIPTON COUNTY GIS FOR ANY CAUSE OF ACTION AND COSTS ASSOCIATED WITH ANY CAUSES OF ACTION WHICH MAY ARISE AS A CONSEQUENCE OF TIPTON COUNTY GIS PROVIDING THIS INFORMATION. REPRODUCTION OF THIS MAP IS PROHIBITED WITHOUT PERMISSION FROM TIPTON COUNTY GIS.



## Map: 123

Map North

116

123

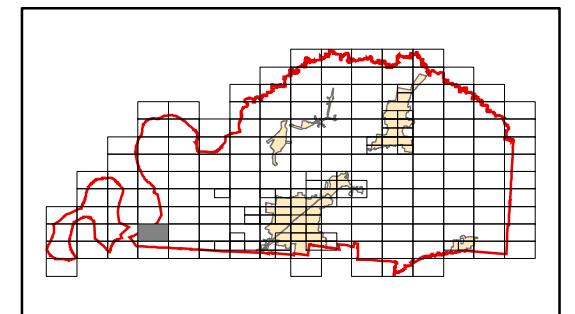
148

Map South

Map West 122 123 124 Map East

### Legend

- Addresses
- ▭ County Limits
- ▭ Zip Code Boundaries
- Roads
- - - Streams
- ▭ Bodies of Water
- ▭ Public Land
- ▭ City Limits



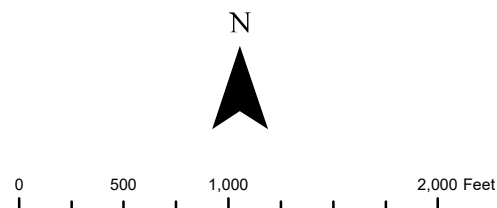
38023 -  
Drummonds

38053 -  
Millington

# TIPTON COUNTY, TN 911 ROAD MAP

Produced by the TCGIS Department

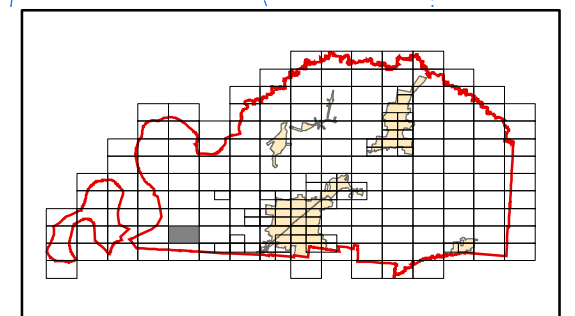
TIPTON COUNTY GIS MAKES NO WARRANTY, EXPRESS OR IMPLIED, NOR ANY GUARANTY AS TO THE CONTENT, SEQUENCE, ACCURACY, TIMELINESS OR COMPLETENESS OF ANY OF THE INFORMATION PROVIDED. TIPTON COUNTY GIS EXPLICITLY DISCLAIMS ALL REPRESENTATIONS AND WARRANTIES. THE READER AGREES TO HOLD HARMLESS TIPTON COUNTY GIS FOR ANY CAUSE OF ACTION AND COSTS ASSOCIATED WITH ANY CAUSES OF ACTION WHICH MAY ARISE AS A CONSEQUENCE OF TIPTON COUNTY GIS PROVIDING THIS INFORMATION. REPRODUCTION OF THIS MAP IS PROHIBITED WITHOUT PERMISSION FROM TIPTON COUNTY GIS.

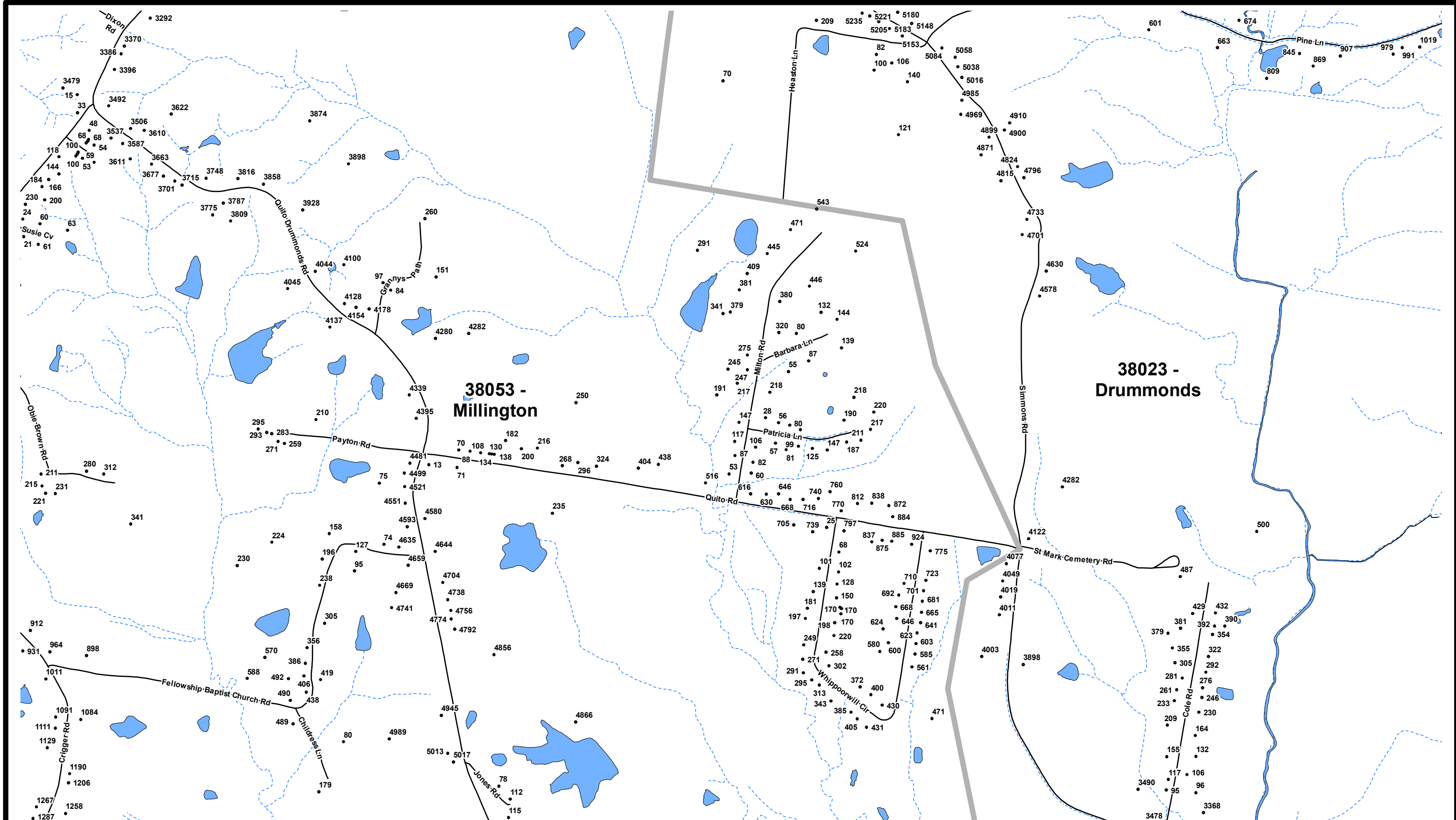


Map: 124  
Map North 115  
Map West 123 **124** 125 Map East  
Map South 147

### Legend

- Addresses
- ▭ County Limits
- ▭ Zip Code Boundaries
- Roads
- Streams
- ▭ Bodies of Water
- ▭ Public Land
- ▭ City Limits






# TIPTON COUNTY, TN 911 ROAD MAP

Produced by the TCGIS Department

TIPTON COUNTY GIS MAKES NO WARRANTY, EXPRESS OR IMPLIED, NOR ANY GUARANTY AS TO THE CONTENT, SEQUENCE, ACCURACY, TIMELINESS OR COMPLETENESS OF ANY OF THE INFORMATION PROVIDED. TIPTON COUNTY GIS EXPLICITLY DISCLAIMS ALL REPRESENTATIONS AND WARRANTIES. THE READER AGREES TO HOLD HARMLESS TIPTON COUNTY GIS FOR ANY CAUSE OF ACTION AND COSTS ASSOCIATED WITH ANY CAUSES OF ACTION WHICH MAY ARISE AS A CONSEQUENCE OF TIPTON COUNTY GIS PROVIDING THIS INFORMATION. REPRODUCTION OF THIS MAP IS PROHIBITED WITHOUT PERMISSION FROM TIPTON COUNTY GIS.



## Map: 125

Map North

114

125

146

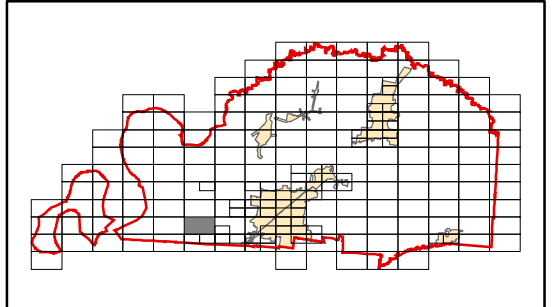
Map South

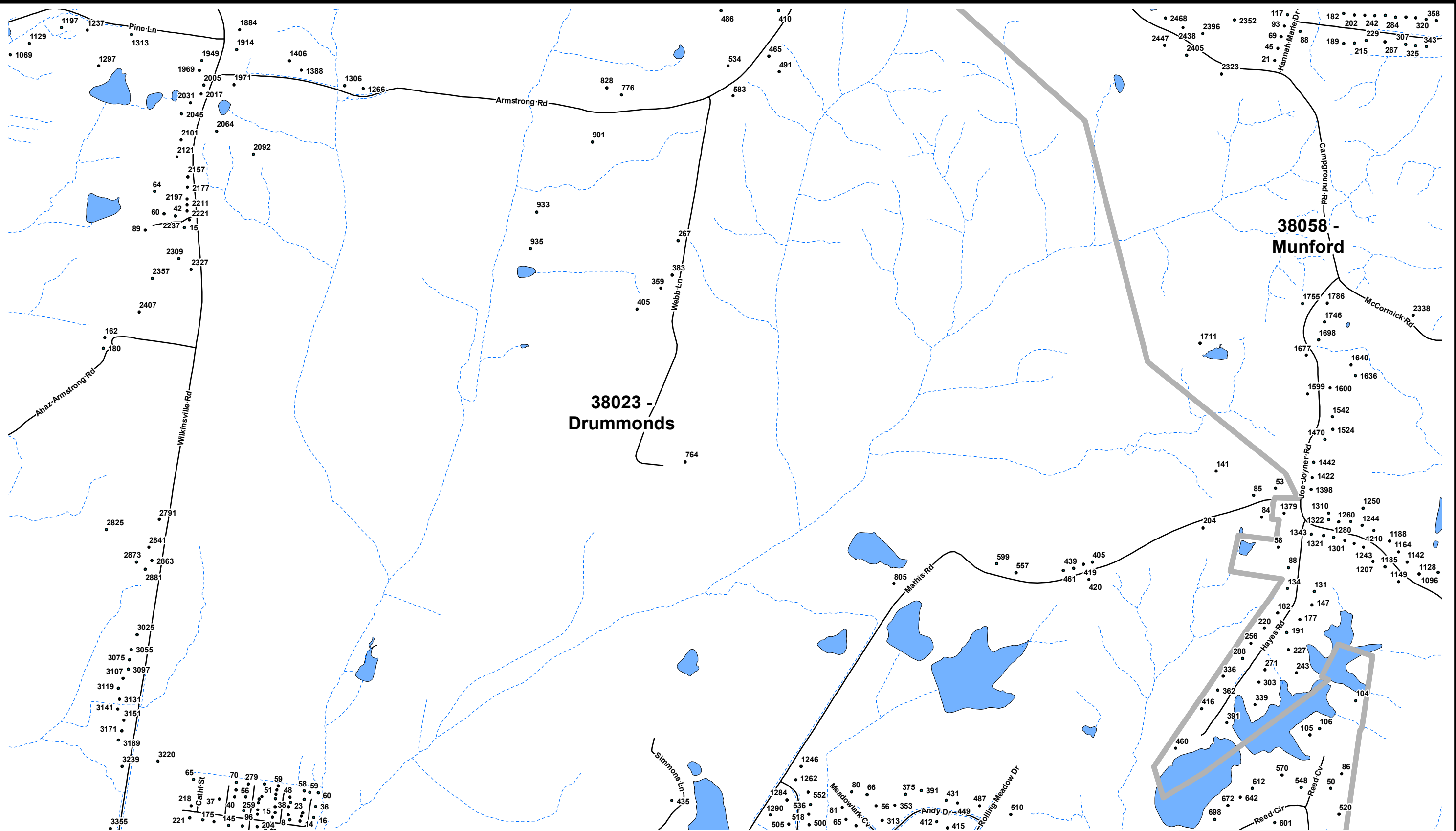
Map West 124

126 Map East

## Legend

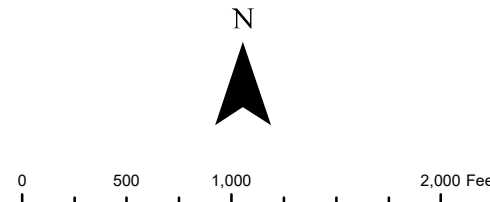
- Addresses
- County Limits
- Zip Code Boundaries
- Roads
- - - Streams
- Bodies of Water
- Public Land
- City Limits





**TIPTON COUNTY, TN**  
**911 ROAD MAP**  
 Produced by the TCGIS Department

TIPTON COUNTY GIS MAKES NO WARRANTY, EXPRESS OR IMPLIED, NOR ANY GUARANTY AS TO THE CONTENT, SEQUENCE, ACCURACY, TIMELINESS OR COMPLETENESS OF ANY OF THE INFORMATION PROVIDED. TIPTON COUNTY GIS EXPLICITLY DISCLAIMS ALL REPRESENTATIONS AND WARRANTIES. THE READER AGREES TO HOLD HARMLESS TIPTON COUNTY GIS FOR ANY CAUSE OF ACTION AND COSTS ASSOCIATED WITH ANY CAUSES OF ACTION WHICH MAY ARISE AS A CONSEQUENCE OF TIPTON COUNTY GIS PROVIDING THIS INFORMATION. REPRODUCTION OF THIS MAP IS PROHIBITED WITHOUT PERMISSION FROM TIPTON COUNTY GIS.



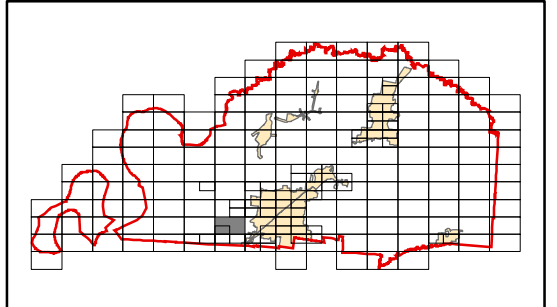
**Map: 126**

Map North  
 113  
 126  
 145  
 Map South

Map West 125 126 127 Map East

**Legend**

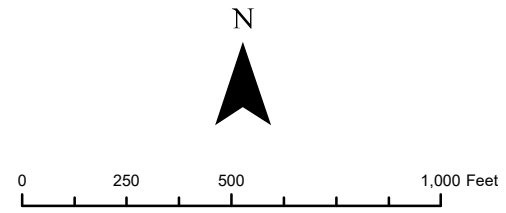
- Addresses
- ▭ County Limits
- ▭ Zip Code Boundaries
- Roads
- - - Streams
- ▭ Bodies of Water
- ▭ Public Land
- ▭ City Limits





**TIPTON COUNTY, TN**  
**911 ROAD MAP**  
 Produced by the TCGIS Department

TIPTON COUNTY GIS MAKES NO WARRANTY, EXPRESS OR IMPLIED, NOR ANY GUARANTY AS TO THE CONTENT, SEQUENCE, ACCURACY, TIMELINESS OR COMPLETENESS OF ANY OF THE INFORMATION PROVIDED. TIPTON COUNTY GIS EXPLICITLY DISCLAIMS ALL REPRESENTATIONS AND WARRANTIES. THE READER AGREES TO HOLD HARMLESS TIPTON COUNTY GIS FOR ANY CAUSE OF ACTION AND COSTS ASSOCIATED WITH ANY CAUSES OF ACTION WHICH MAY ARISE AS A CONSEQUENCE OF TIPTON COUNTY GIS PROVIDING THIS INFORMATION. REPRODUCTION OF THIS MAP IS PROHIBITED WITHOUT PERMISSION FROM TIPTON COUNTY GIS.

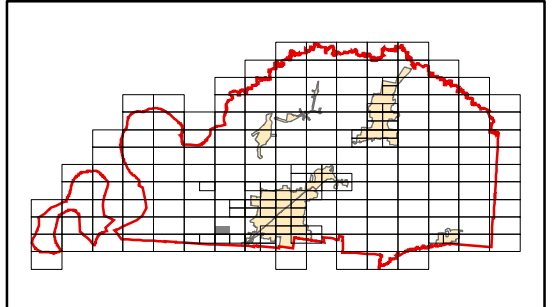


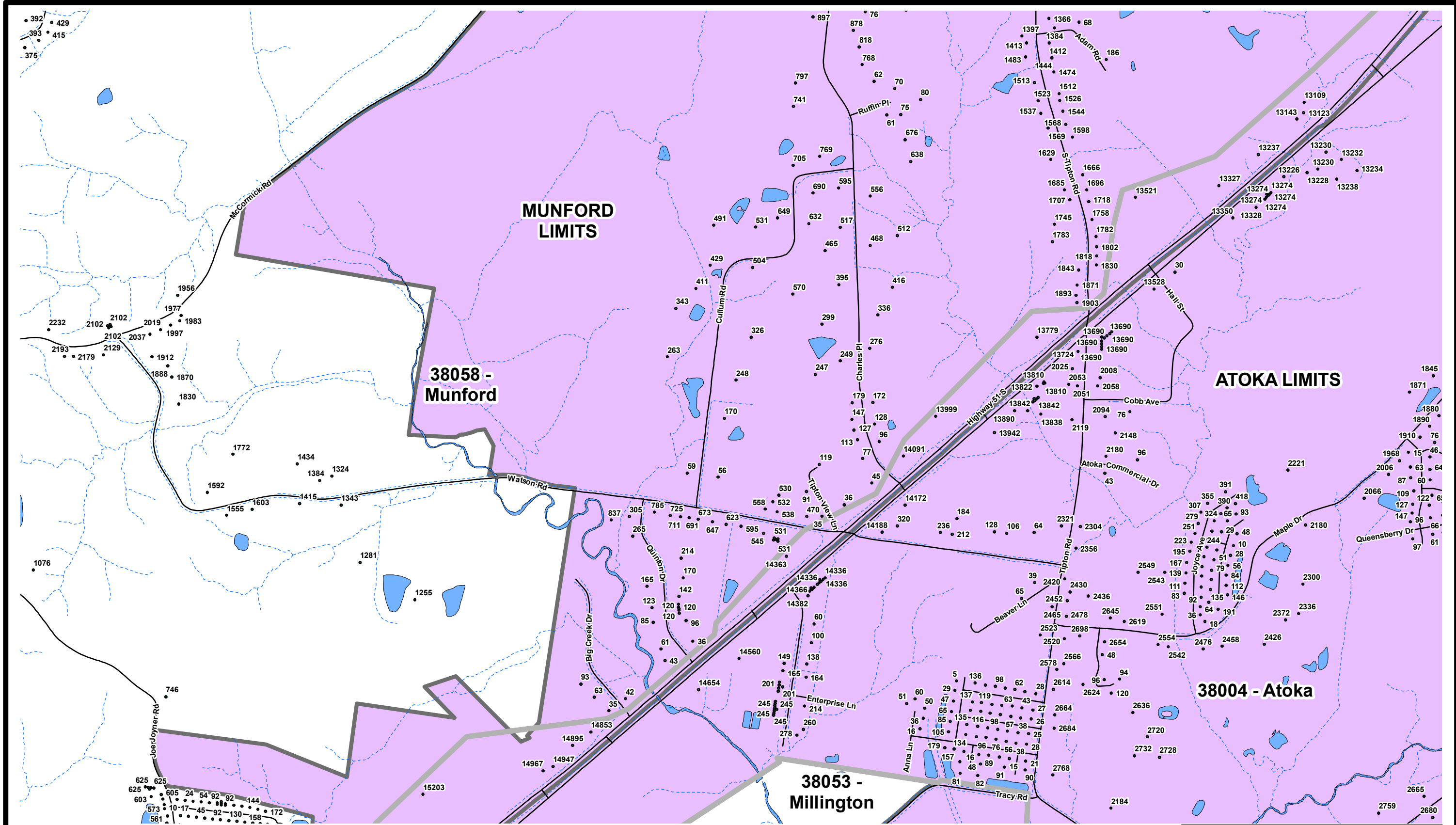
**Map: 126A**

Map North  
 113  
 126A  
 145  
 Map South  
 Map West 125 127 Map East

**Legend**

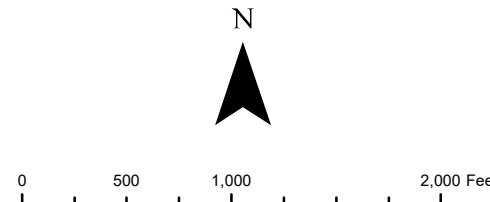
- Addresses
- ▭ County Limits
- ▭ Zip Code Boundaries
- Roads
- - - Streams
- ▭ Bodies of Water
- ▭ Public Land
- ▭ City Limits



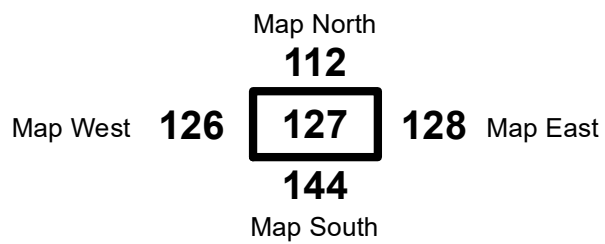


**TIPTON COUNTY, TN**  
**911 ROAD MAP**  
 Produced by the TCGIS Department

TIPTON COUNTY GIS MAKES NO WARRANTY, EXPRESS OR IMPLIED, NOR ANY GUARANTY AS TO THE CONTENT, SEQUENCE, ACCURACY, TIMELINESS OR COMPLETENESS OF ANY OF THE INFORMATION PROVIDED. TIPTON COUNTY GIS EXPLICITLY DISCLAIMS ALL REPRESENTATIONS AND WARRANTIES. THE READER AGREES TO HOLD HARMLESS TIPTON COUNTY GIS FOR ANY CAUSE OF ACTION AND COSTS ASSOCIATED WITH ANY CAUSES OF ACTION WHICH MAY ARISE AS A CONSEQUENCE OF TIPTON COUNTY GIS PROVIDING THIS INFORMATION. REPRODUCTION OF THIS MAP IS PROHIBITED WITHOUT PERMISSION FROM TIPTON COUNTY GIS.

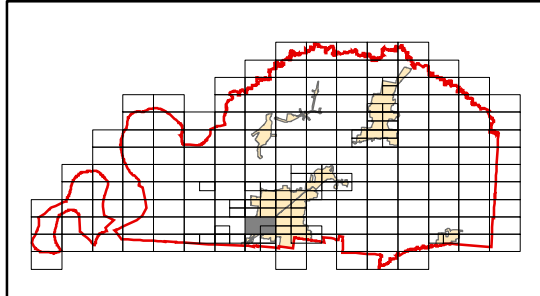


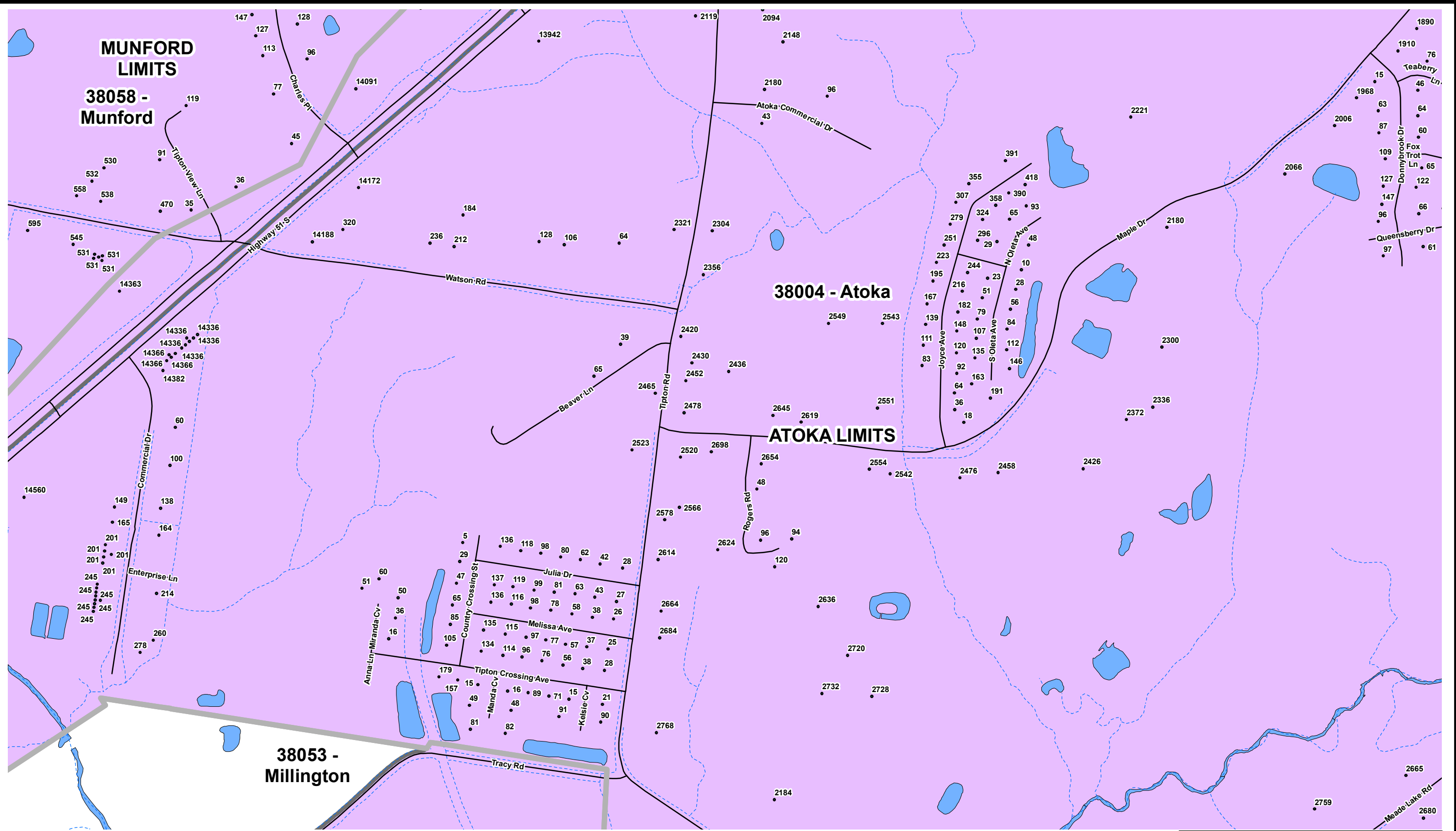
**Map: 127**



**Legend**

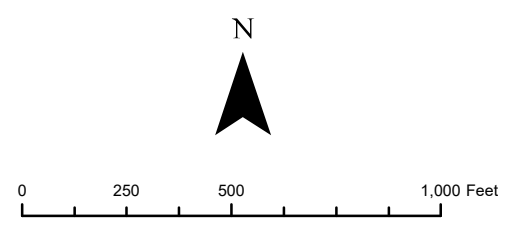
- Addresses
- ▭ County Limits
- ▭ Zip Code Boundaries
- Roads
- Streams
- ▭ Bodies of Water
- ▭ Public Land
- ▭ City Limits





**TIPTON COUNTY, TN**  
**911 ROAD MAP**  
 Produced by the TCGIS Department

TIPTON COUNTY GIS MAKES NO WARRANTY, EXPRESS OR IMPLIED, NOR ANY GUARANTY AS TO THE CONTENT, SEQUENCE, ACCURACY, TIMELINESS OR COMPLETENESS OF ANY OF THE INFORMATION PROVIDED. TIPTON COUNTY GIS EXPLICITLY DISCLAIMS ALL REPRESENTATIONS AND WARRANTIES. THE READER AGREES TO HOLD HARMLESS TIPTON COUNTY GIS FOR ANY CAUSE OF ACTION AND COSTS ASSOCIATED WITH ANY CAUSES OF ACTION WHICH MAY ARISE AS A CONSEQUENCE OF TIPTON COUNTY GIS PROVIDING THIS INFORMATION. REPRODUCTION OF THIS MAP IS PROHIBITED WITHOUT PERMISSION FROM TIPTON COUNTY GIS.



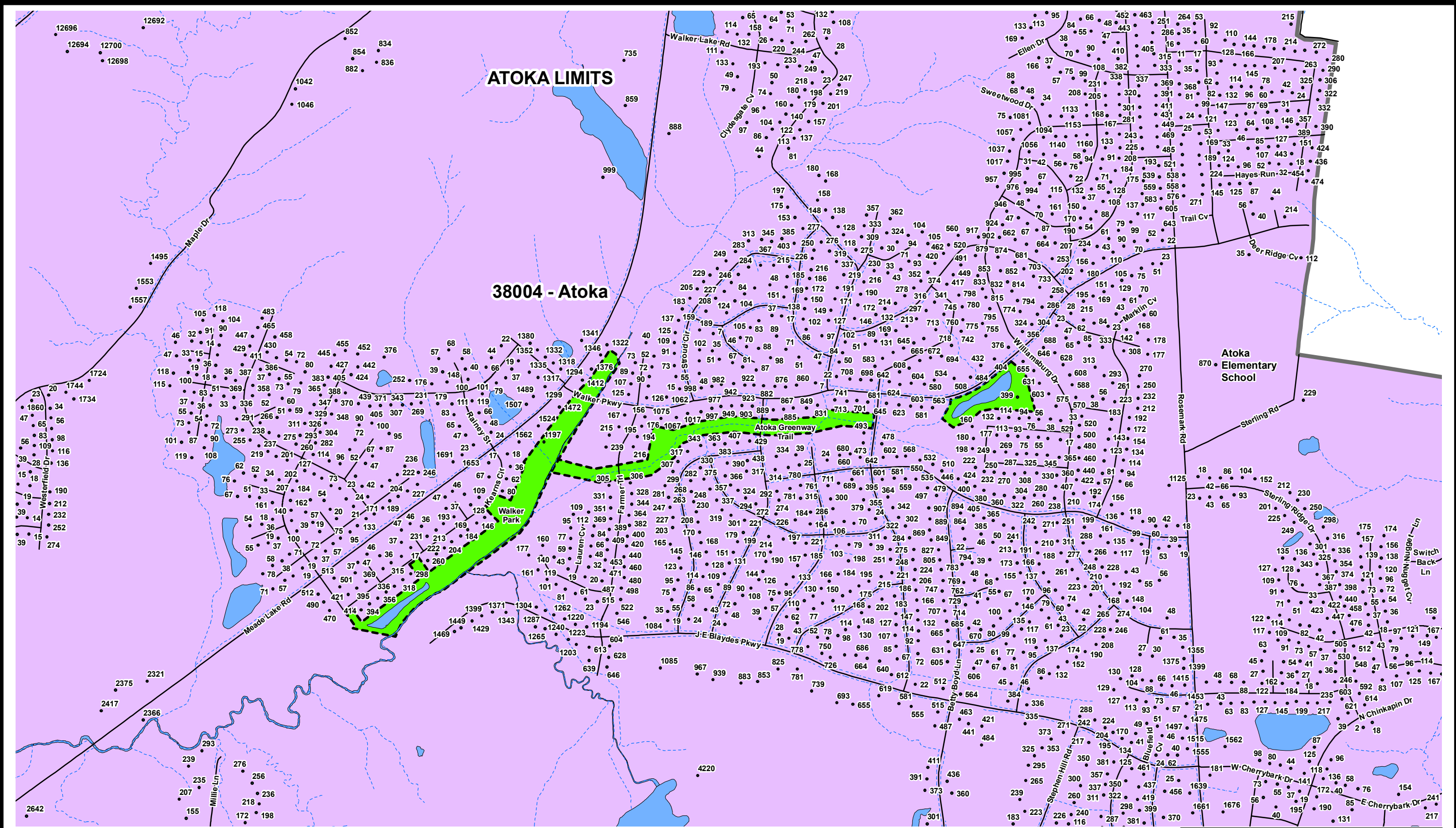
**Map: 127A**

Map North **112**  
 Map West **126** **127A** **128** Map East  
 Map South **144**

**Legend**

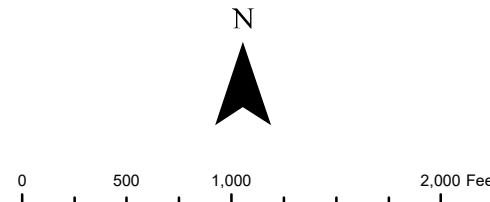
- Addresses
- ▭ County Limits
- ▭ Zip Code Boundaries
- Roads
- - - Streams
- ▭ Bodies of Water
- ▭ Public Land
- ▭ City Limits





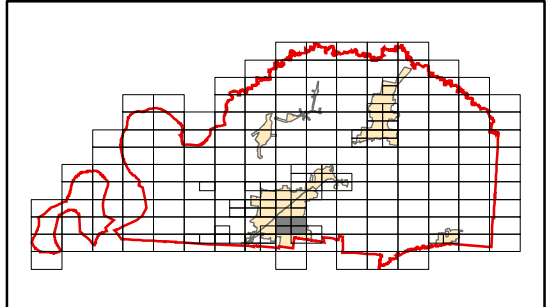
**TIPTON COUNTY, TN**  
**911 ROAD MAP**  
 Produced by the TCGIS Department

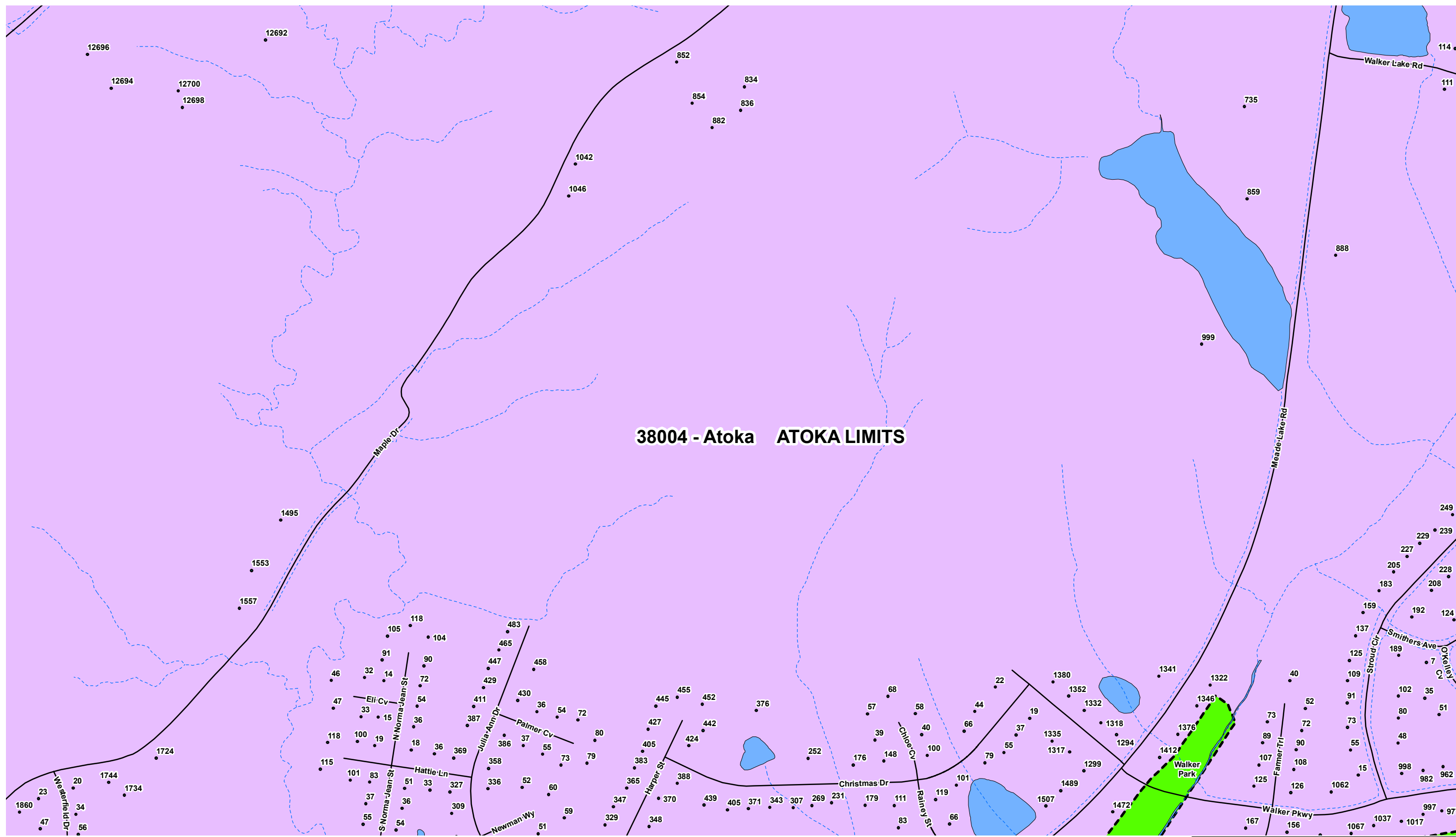
TIPTON COUNTY GIS MAKES NO WARRANTY, EXPRESS OR IMPLIED, NOR ANY GUARANTY AS TO THE CONTENT, SEQUENCE, ACCURACY, TIMELINESS OR COMPLETENESS OF ANY OF THE INFORMATION PROVIDED. TIPTON COUNTY GIS EXPLICITLY DISCLAIMS ALL REPRESENTATIONS AND WARRANTIES. THE READER AGREES TO HOLD HARMLESS TIPTON COUNTY GIS FOR ANY CAUSE OF ACTION AND COSTS ASSOCIATED WITH ANY CAUSES OF ACTION WHICH MAY ARISE AS A CONSEQUENCE OF TIPTON COUNTY GIS PROVIDING THIS INFORMATION. REPRODUCTION OF THIS MAP IS PROHIBITED WITHOUT PERMISSION FROM TIPTON COUNTY GIS.



**Map: 128**  
 Map North  
 111  
**128**  
 143  
 Map South  
 Map West 127 129 Map East

- Legend**
- Addresses
  - ▭ County Limits
  - ▭ Zip Code Boundaries
  - Roads
  - - - Streams
  - ▭ Bodies of Water
  - ▭ Public Land
  - ▭ City Limits



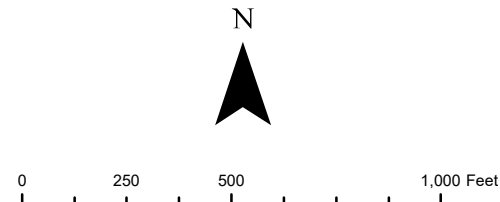


**TIPTON COUNTY, TN**  
**911 ROAD MAP**

Produced by the TCGIS Department



TIPTON COUNTY GIS MAKES NO WARRANTY, EXPRESS OR IMPLIED, NOR ANY GUARANTY AS TO THE CONTENT, SEQUENCE, ACCURACY, TIMELINESS OR COMPLETENESS OF ANY OF THE INFORMATION PROVIDED. TIPTON COUNTY GIS EXPLICITLY DISCLAIMS ALL REPRESENTATIONS AND WARRANTIES. THE READER AGREES TO HOLD HARMLESS TIPTON COUNTY GIS FOR ANY CAUSE OF ACTION AND COSTS ASSOCIATED WITH ANY CAUSES OF ACTION WHICH MAY ARISE AS A CONSEQUENCE OF TIPTON COUNTY GIS PROVIDING THIS INFORMATION. REPRODUCTION OF THIS MAP IS PROHIBITED WITHOUT PERMISSION FROM TIPTON COUNTY GIS.



**Map: 128A**

Map North

**111**

**128A**

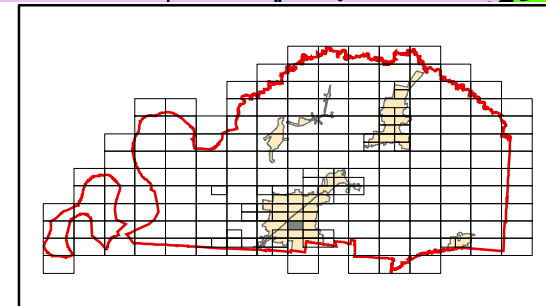
**143**

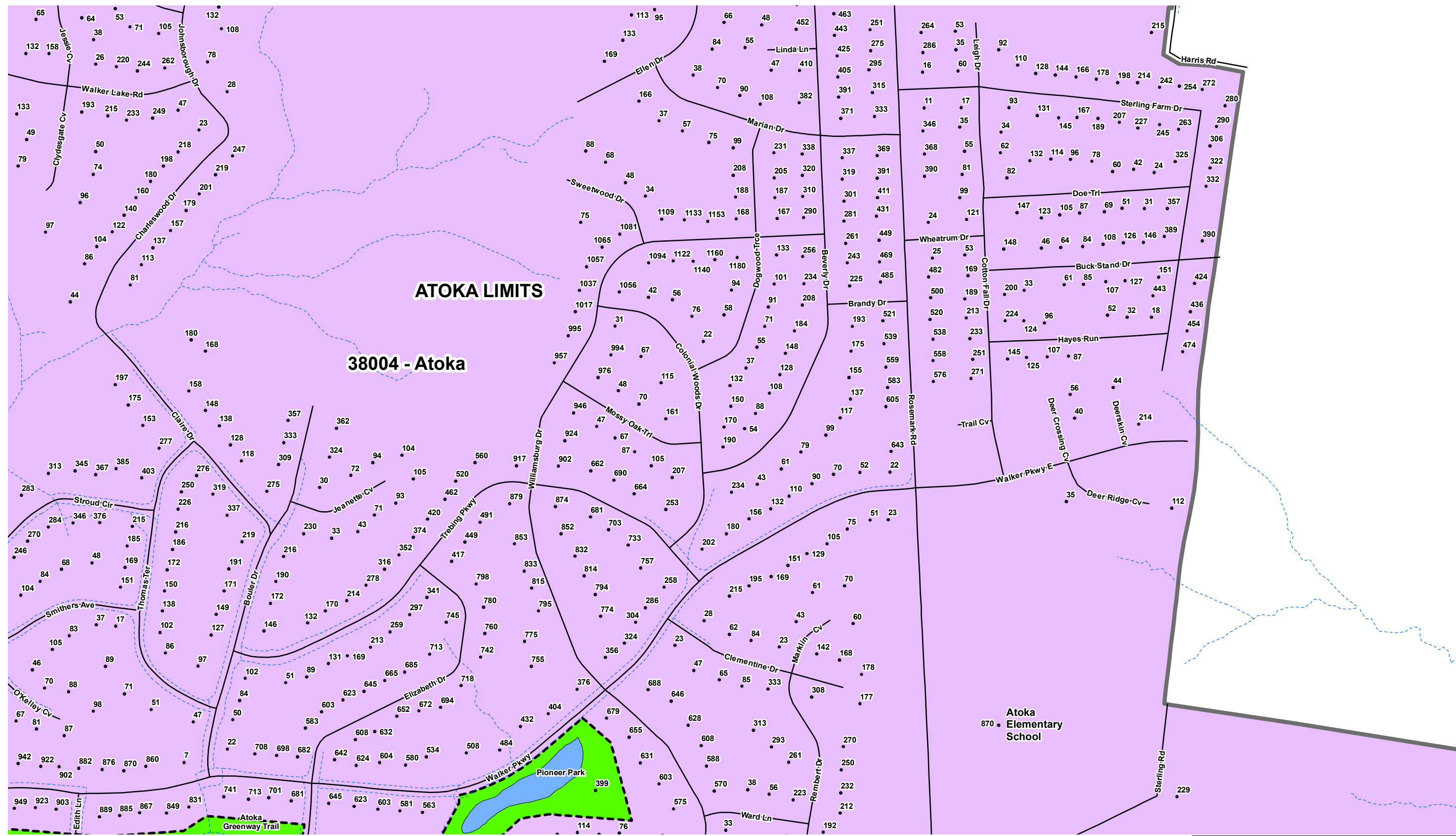
Map South

Map West **127** **128A** **129** Map East

**Legend**

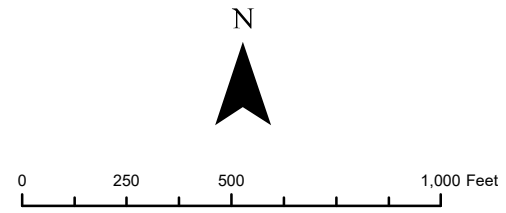
- Addresses
- ▭ County Limits
- ▭ Zip Code Boundaries
- Roads
- - - Streams
- ▭ Bodies of Water
- ▭ Public Land
- ▭ City Limits





**TIPTON COUNTY, TN**  
**911 ROAD MAP**  
 Produced by the TCGIS Department

TIPTON COUNTY GIS MAKES NO WARRANTY, EXPRESS OR IMPLIED, NOR ANY GUARANTY AS TO THE CONTENT, SEQUENCE, ACCURACY, TIMELINESS OR COMPLETENESS OF ANY OF THE INFORMATION PROVIDED. TIPTON COUNTY GIS EXPLICITLY DISCLAIMS ALL REPRESENTATIONS AND WARRANTIES. THE USER AGREES TO HOLD HARMLESS TIPTON COUNTY GIS FOR ANY CAUSE OF ACTION AND COSTS ASSOCIATED WITH ANY CAUSES OF ACTION WHICH MAY ARISE AS A CONSEQUENCE OF TIPTON COUNTY GIS PROVIDING THIS INFORMATION. REPRODUCTION OF THIS MAP IS PROHIBITED WITHOUT PERMISSION FROM TIPTON COUNTY GIS.



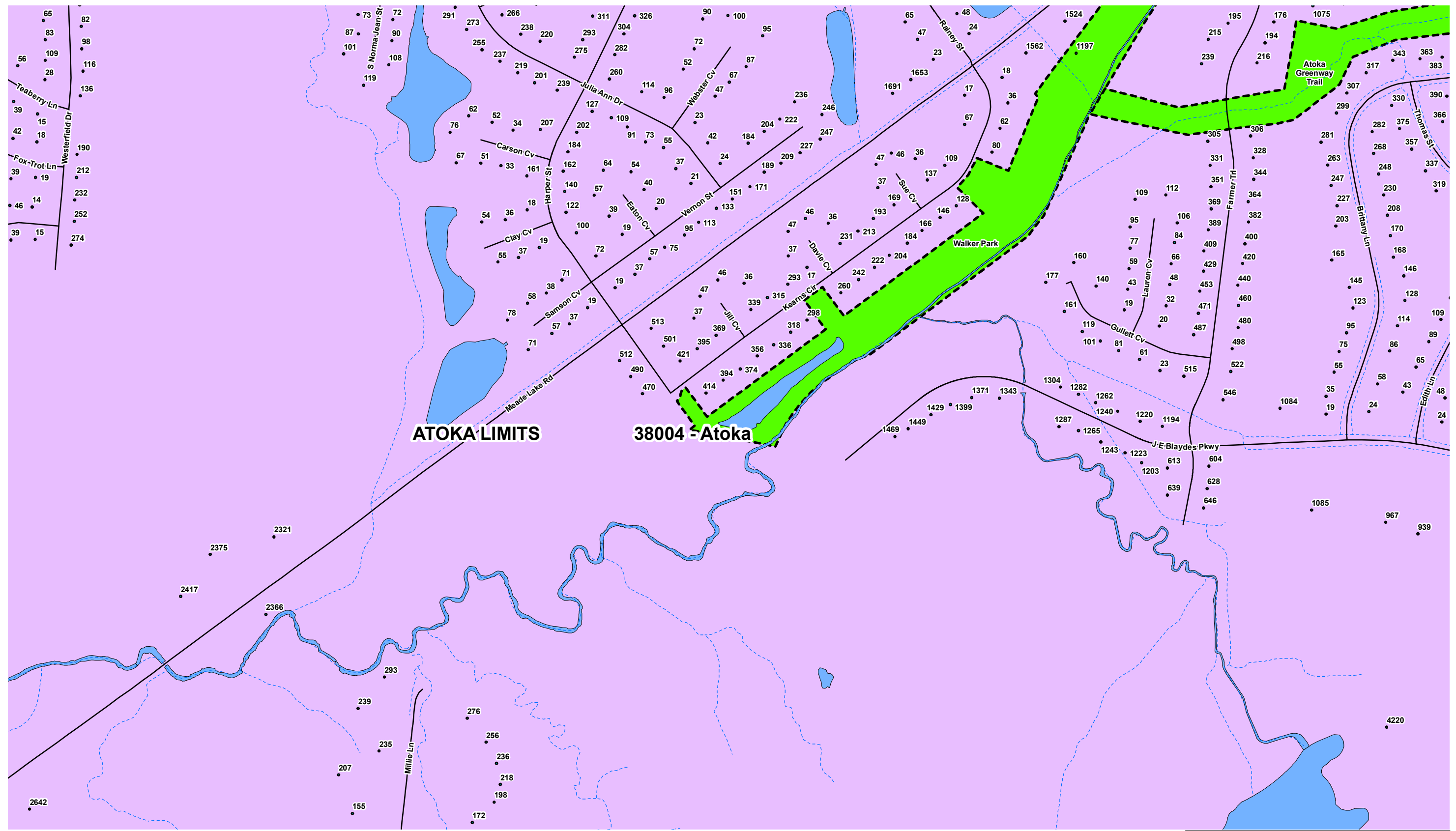
**Map: 128B**

Map North  
 111  
 128B  
 143  
 Map South  
 Map West 127 129 Map East

**Legend**

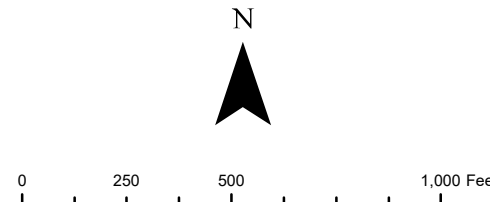
- Addresses
- ▭ County Limits
- ▭ Zip Code Boundaries
- Roads
- - - Streams
- ▭ Bodies of Water
- ▭ Public Land
- ▭ City Limits





**TIPTON COUNTY, TN**  
**911 ROAD MAP**  
 Produced by the TCGIS Department

TIPTON COUNTY GIS MAKES NO WARRANTY, EXPRESS OR IMPLIED, NOR ANY GUARANTY AS TO THE CONTENT, SEQUENCE, ACCURACY, TIMELINESS OR COMPLETENESS OF ANY OF THE INFORMATION PROVIDED. TIPTON COUNTY GIS EXPLICITLY DISCLAIMS ALL REPRESENTATIONS AND WARRANTIES. THE READER AGREES TO HOLD HARMLESS TIPTON COUNTY GIS FOR ANY CAUSE OF ACTION AND COSTS ASSOCIATED WITH ANY CAUSES OF ACTION WHICH MAY ARISE AS A CONSEQUENCE OF TIPTON COUNTY GIS PROVIDING THIS INFORMATION. REPRODUCTION OF THIS MAP IS PROHIBITED WITHOUT PERMISSION FROM TIPTON COUNTY GIS.



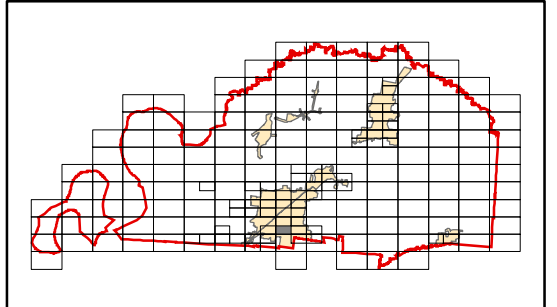
**Map: 128C**

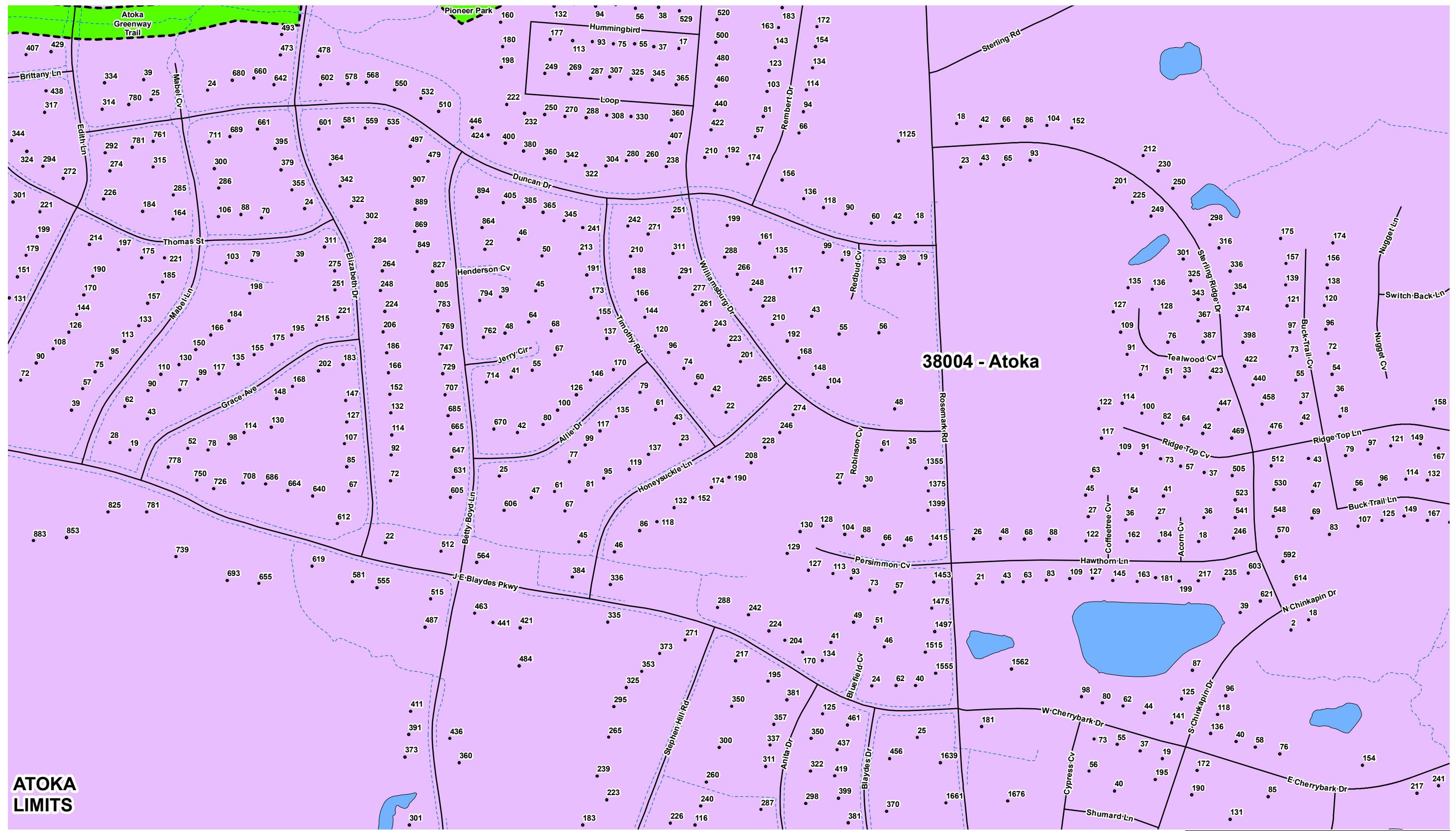
Map North  
 111  
 128C  
 143  
 Map South

Map West 127 129 Map East

**Legend**

- Addresses
- ▭ County Limits
- ▭ Zip Code Boundaries
- Roads
- - - Streams
- ▭ Bodies of Water
- ▭ Public Land
- ▭ City Limits



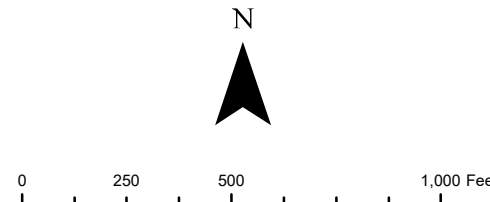


**ATOKA  
LIMITS**

**TIPTON COUNTY, TN  
911 ROAD MAP**

Produced by the TCGIS Department

TIPTON COUNTY GIS MAKES NO WARRANTY, EXPRESS OR IMPLIED, NOR ANY GUARANTY AS TO THE CONTENT, SEQUENCE, ACCURACY, TIMELINESS OR COMPLETENESS OF ANY OF THE INFORMATION PROVIDED. TIPTON COUNTY GIS EXPLICITLY DISCLAIMS ALL REPRESENTATIONS AND WARRANTIES. THE READER AGREES TO HOLD HARMLESS TIPTON COUNTY GIS FOR ANY CAUSE OF ACTION AND COSTS ASSOCIATED WITH ANY CAUSES OF ACTION WHICH MAY ARISE AS A CONSEQUENCE OF TIPTON COUNTY GIS PROVIDING THIS INFORMATION. REPRODUCTION OF THIS MAP IS PROHIBITED WITHOUT PERMISSION FROM TIPTON COUNTY GIS.



**Map: 128D**

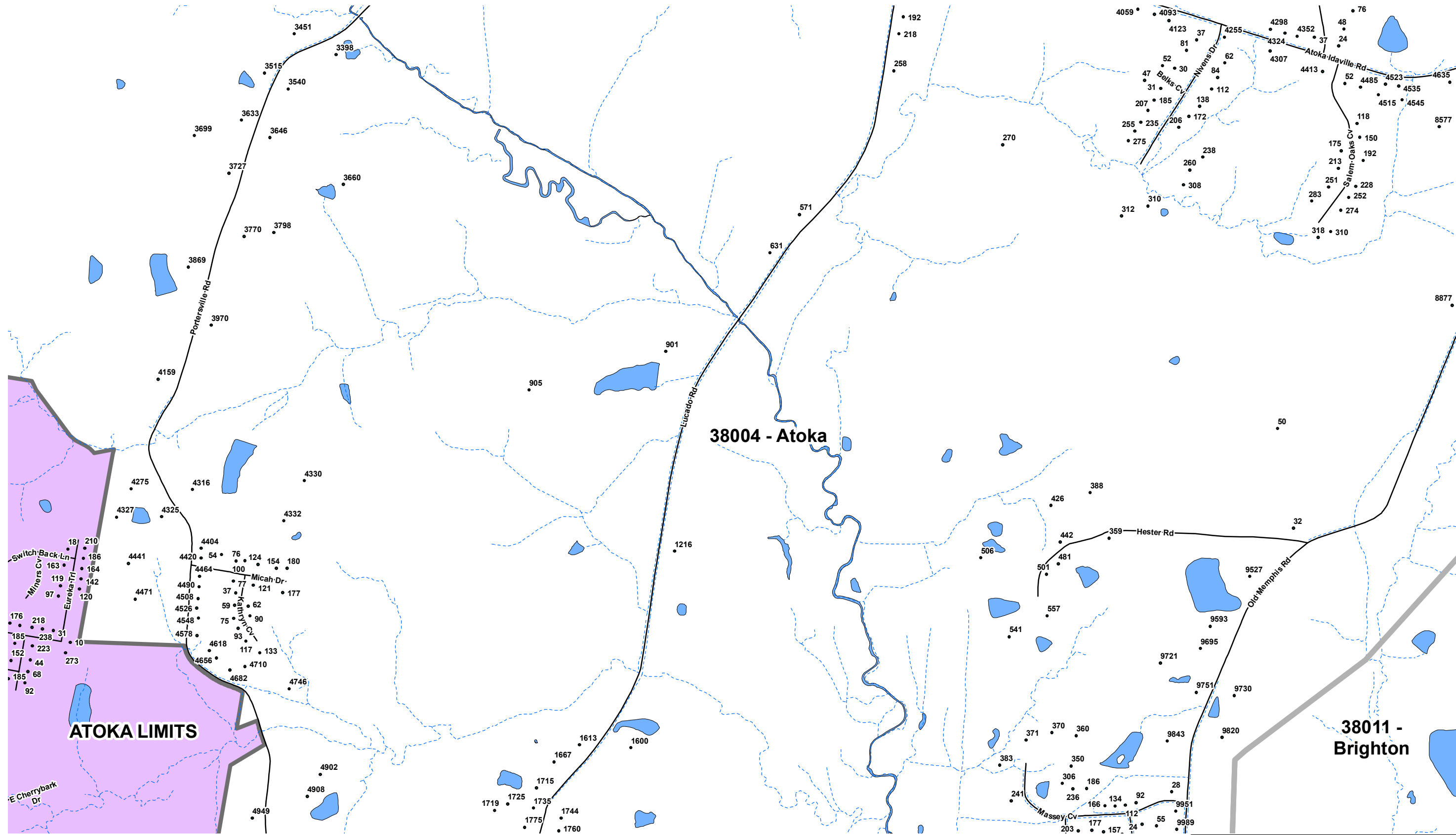
Map North  
**111**  
Map South

Map West **127** **128D** **129** Map East

**Legend**

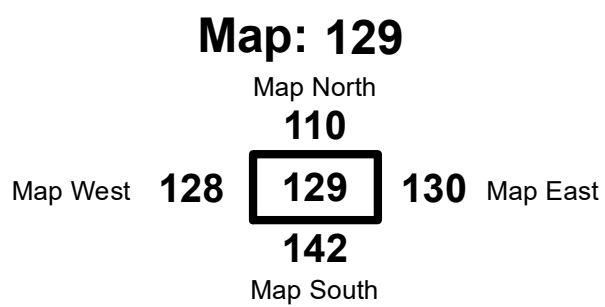
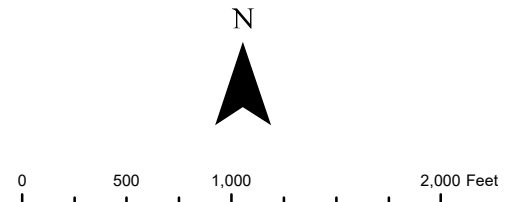
- Addresses
- ▭ County Limits
- ▭ Zip Code Boundaries
- Roads
- - - Streams
- ▭ Bodies of Water
- ▭ Public Land
- ▭ City Limits



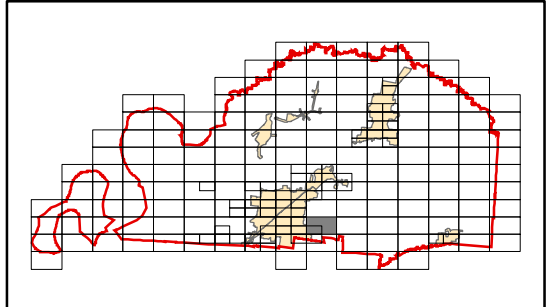


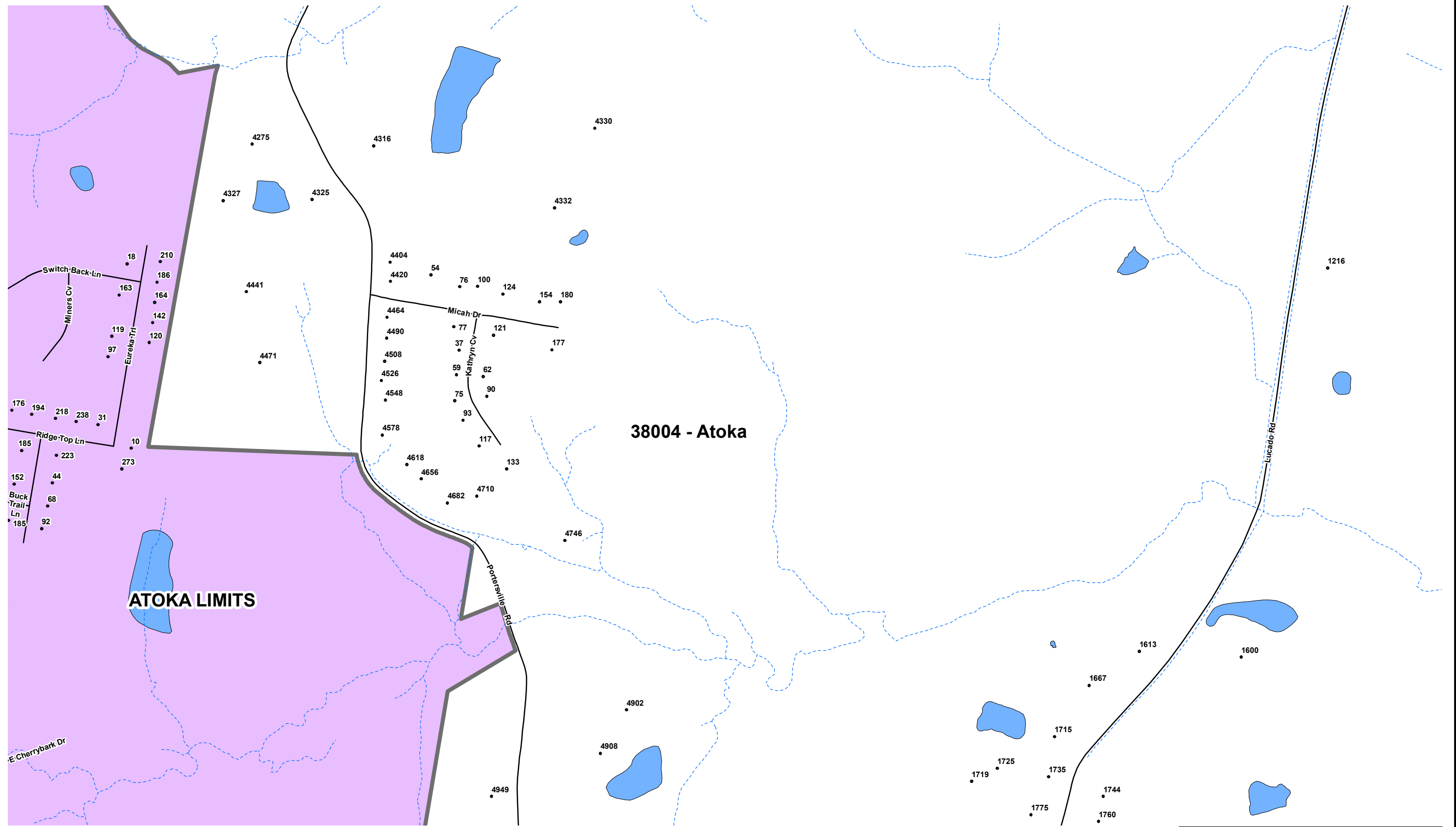
**TIPTON COUNTY, TN**  
**911 ROAD MAP**  
 Produced by the TCGIS Department

TIPTON COUNTY GIS MAKES NO WARRANTY, EXPRESS OR IMPLIED, NOR ANY GUARANTY AS TO THE CONTENT, SEQUENCE, ACCURACY, TIMELINESS OR COMPLETENESS OF ANY OF THE INFORMATION PROVIDED. TIPTON COUNTY GIS EXPLICITLY DISCLAIMS ALL REPRESENTATIONS AND WARRANTIES. THE READER AGREES TO HOLD HARMLESS TIPTON COUNTY GIS FOR ANY CAUSE OF ACTION AND COSTS ASSOCIATED WITH ANY CAUSES OF ACTION WHICH MAY ARISE AS A CONSEQUENCE OF TIPTON COUNTY GIS PROVIDING THIS INFORMATION. REPRODUCTION OF THIS MAP IS PROHIBITED WITHOUT PERMISSION FROM TIPTON COUNTY GIS.



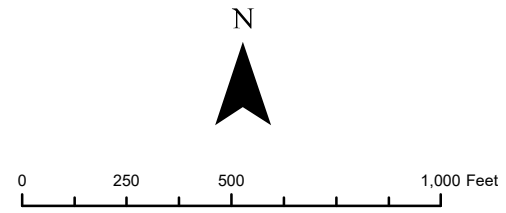
- Legend**
- Addresses
  - ▭ County Limits
  - ▭ Zip Code Boundaries
  - Roads
  - - - Streams
  - ▭ Bodies of Water
  - ▭ Public Land
  - ▭ City Limits





**TIPTON COUNTY, TN**  
**911 ROAD MAP**  
 Produced by the TCGIS Department

TIPTON COUNTY GIS MAKES NO WARRANTY, EXPRESS OR IMPLIED, NOR ANY GUARANTY AS TO THE CONTENT, SEQUENCE, ACCURACY, TIMELINESS OR COMPLETENESS OF ANY OF THE INFORMATION PROVIDED. TIPTON COUNTY GIS EXPLICITLY DISCLAIMS ALL REPRESENTATIONS AND WARRANTIES. THE READER AGREES TO HOLD HARMLESS TIPTON COUNTY GIS FOR ANY CAUSE OF ACTION AND COSTS ASSOCIATED WITH ANY CAUSES OF ACTION WHICH MAY ARISE AS A CONSEQUENCE OF TIPTON COUNTY GIS PROVIDING THIS INFORMATION. REPRODUCTION OF THIS MAP IS PROHIBITED WITHOUT PERMISSION FROM TIPTON COUNTY GIS.

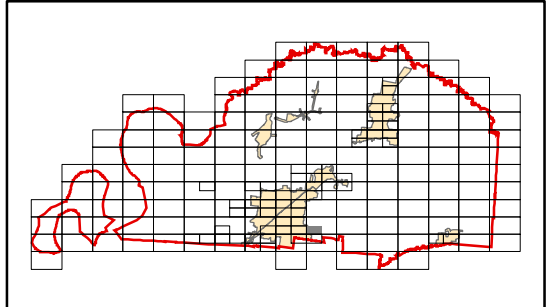


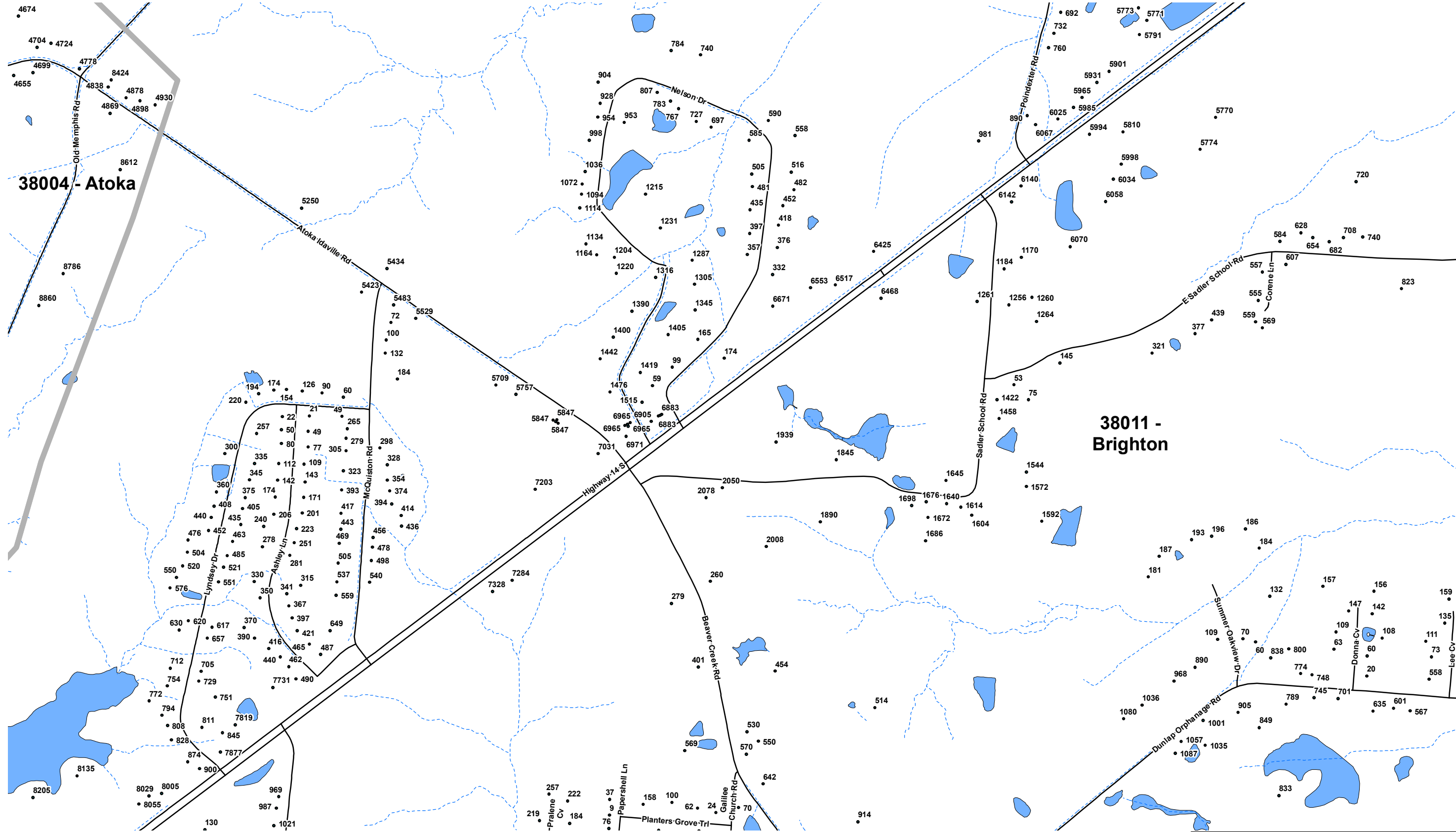
**Map: 129C**

Map North  
 110  
 129C  
 142  
 Map South  
 Map West 128 130 Map East

**Legend**

- Addresses
- ▭ County Limits
- ▭ Zip Code Boundaries
- Roads
- - - Streams
- ▭ Bodies of Water
- ▭ Public Land
- ▭ City Limits



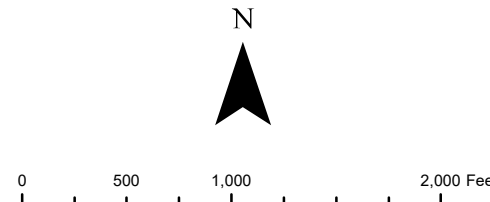


38004 - Atoka

38011 - Brighton

**TIPTON COUNTY, TN**  
**911 ROAD MAP**  
 Produced by the TCGIS Department

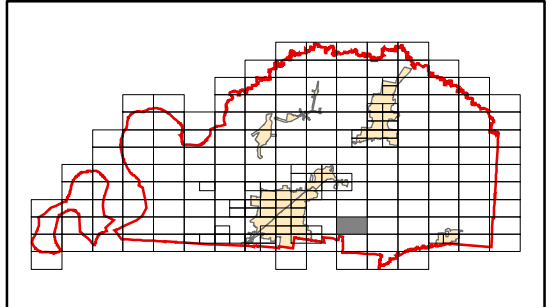
TIPTON COUNTY GIS MAKES NO WARRANTY, EXPRESS OR IMPLIED, NOR ANY GUARANTY AS TO THE CONTENT, SEQUENCE, ACCURACY, TIMELINESS OR COMPLETENESS OF ANY OF THE INFORMATION PROVIDED. TIPTON COUNTY GIS EXPLICITLY DISCLAIMS ALL REPRESENTATIONS AND WARRANTIES. THE READER AGREES TO HOLD HARMLESS TIPTON COUNTY GIS FOR ANY CAUSE OF ACTION AND COSTS ASSOCIATED WITH ANY CAUSES OF ACTION WHICH MAY ARISE AS A CONSEQUENCE OF TIPTON COUNTY GIS PROVIDING THIS INFORMATION. REPRODUCTION OF THIS MAP IS PROHIBITED WITHOUT PERMISSION FROM TIPTON COUNTY GIS.

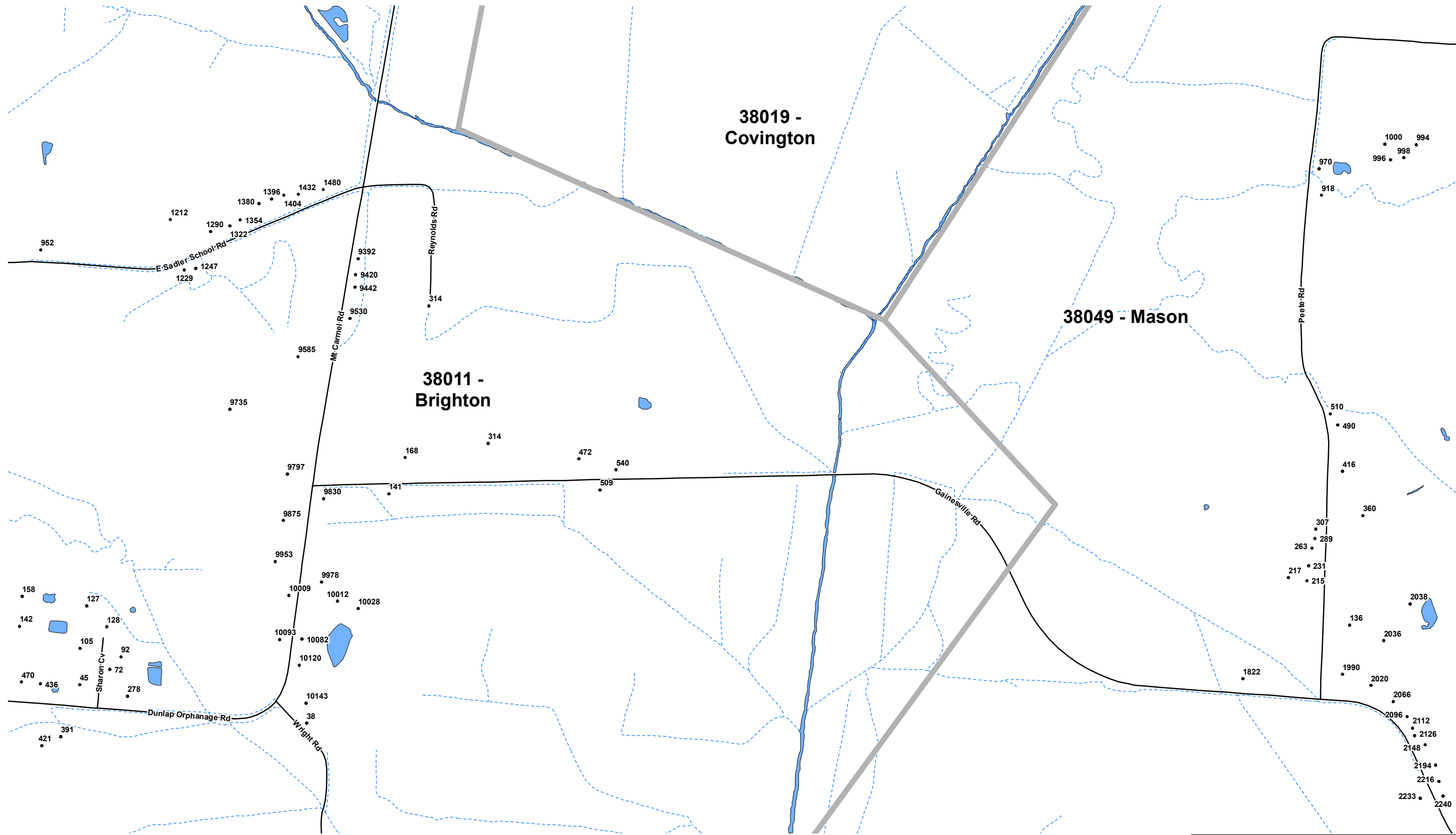


**Map: 130**  
 Map North  
**109**  
 Map West **129** **130** **131** Map East  
**141**  
 Map South

**Legend**

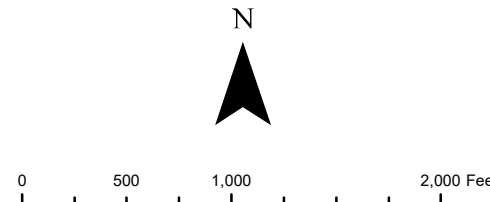
- Addresses
- ▭ County Limits
- ▭ Zip Code Boundaries
- Roads
- - - Streams
- ▭ Bodies of Water
- ▭ Public Land
- ▭ City Limits





**TIPTON COUNTY, TN**  
**911 ROAD MAP**  
 Produced by the TCGIS Department

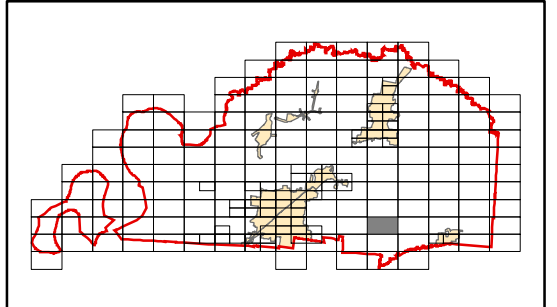
TIPTON COUNTY GIS MAKES NO WARRANTY, EXPRESS OR IMPLIED, NOR ANY GUARANTY AS TO THE CONTENT, SEQUENCE, ACCURACY, TIMELINESS OR COMPLETENESS OF ANY OF THE INFORMATION PROVIDED. TIPTON COUNTY GIS EXPLICITLY DISCLAIMS ALL REPRESENTATIONS AND WARRANTIES. THE READER AGREES TO HOLD HARMLESS TIPTON COUNTY GIS FOR ANY CAUSE OF ACTION AND COSTS ASSOCIATED WITH ANY CAUSES OF ACTION WHICH MAY ARISE AS A CONSEQUENCE OF TIPTON COUNTY GIS PROVIDING THIS INFORMATION. REPRODUCTION OF THIS MAP IS PROHIBITED WITHOUT PERMISSION FROM TIPTON COUNTY GIS.

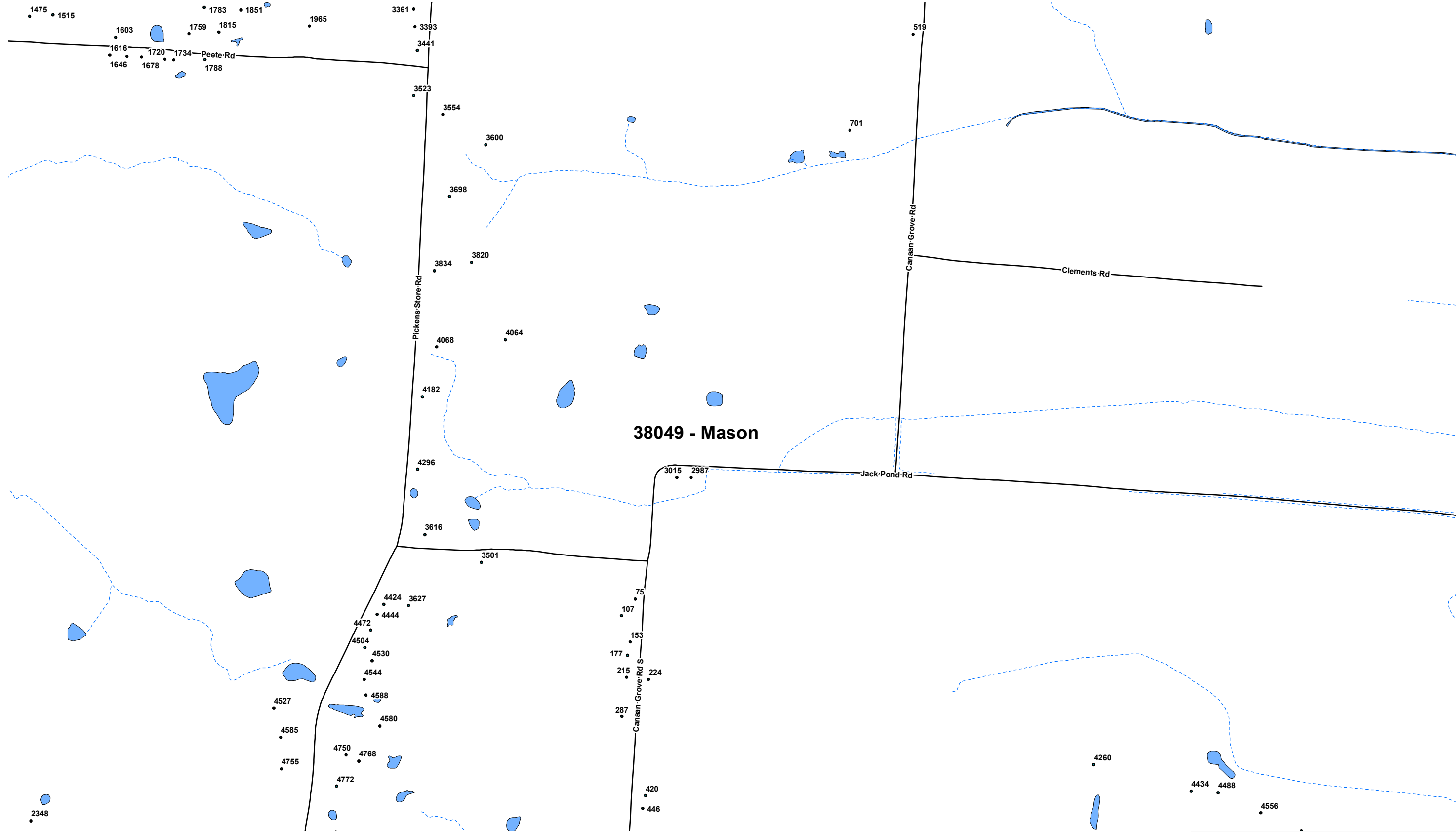


**Map: 131**  
 Map North  
**108**  
 Map West **130** **131** **132** Map East  
**140**  
 Map South

**Legend**

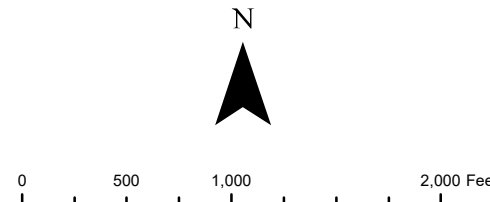
- Addresses
- ▭ County Limits
- ▭ Zip Code Boundaries
- Roads
- - - Streams
- ▭ Bodies of Water
- ▭ Public Land
- ▭ City Limits





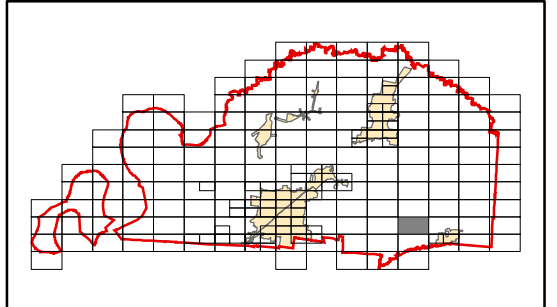
**TIPTON COUNTY, TN**  
**911 ROAD MAP**  
 Produced by the TCGIS Department

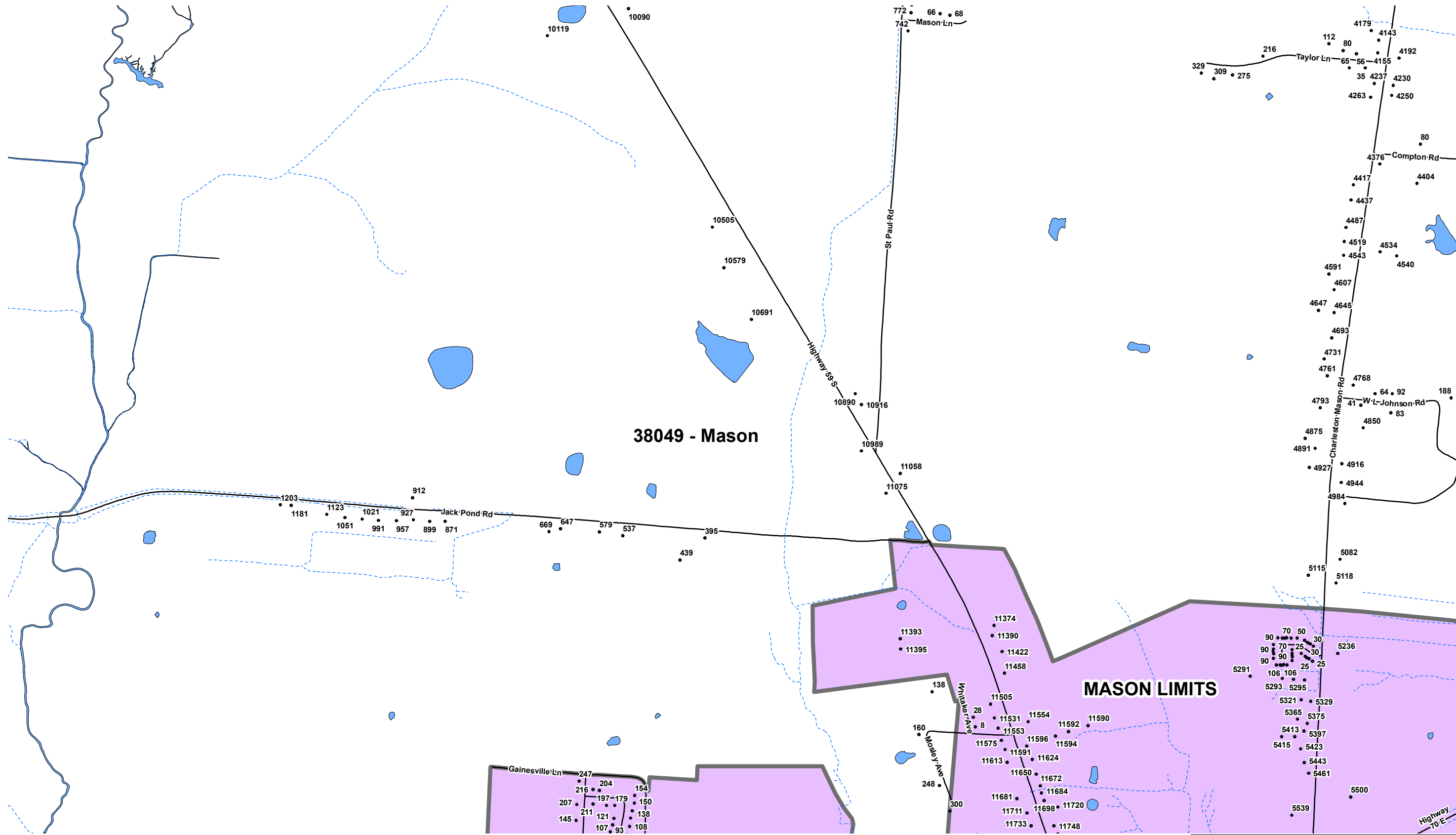
TIPTON COUNTY GIS MAKES NO WARRANTY, EXPRESS OR IMPLIED, NOR ANY GUARANTY AS TO THE CONTENT, SEQUENCE, ACCURACY, TIMELINESS OR COMPLETENESS OF ANY OF THE INFORMATION PROVIDED. TIPTON COUNTY GIS EXPLICITLY DISCLAIMS ALL REPRESENTATIONS AND WARRANTIES. THE READER AGREES TO HOLD HARMLESS TIPTON COUNTY GIS FOR ANY CAUSE OF ACTION AND COSTS ASSOCIATED WITH ANY CAUSES OF ACTION WHICH MAY ARISE AS A CONSEQUENCE OF TIPTON COUNTY GIS PROVIDING THIS INFORMATION. REPRODUCTION OF THIS MAP IS PROHIBITED WITHOUT PERMISSION FROM TIPTON COUNTY GIS.



**Map: 132**  
 Map North  
**107**  
 Map West **131** **132** **133** Map East  
**139**  
 Map South

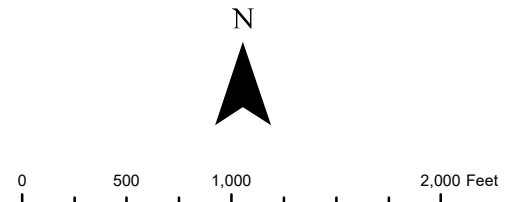
- Legend**
- Addresses
  - ▭ County Limits
  - ▭ Zip Code Boundaries
  - Roads
  - - - Streams
  - ▭ Bodies of Water
  - ▭ Public Land
  - ▭ City Limits





**TIPTON COUNTY, TN**  
**911 ROAD MAP**  
 Produced by the TCGIS Department

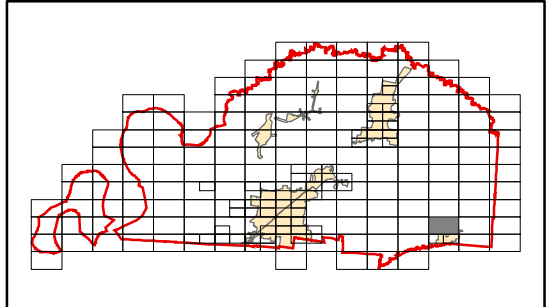
TIPTON COUNTY GIS MAKES NO WARRANTY, EXPRESS OR IMPLIED, NOR ANY GUARANTY AS TO THE CONTENT, SEQUENCE, ACCURACY, TIMELINESS OR COMPLETENESS OF ANY OF THE INFORMATION PROVIDED. TIPTON COUNTY GIS EXPLICITLY DISCLAIMS ALL REPRESENTATIONS AND WARRANTIES. THE READER AGREES TO HOLD HARMLESS TIPTON COUNTY GIS FOR ANY CAUSE OF ACTION AND COSTS ASSOCIATED WITH ANY CAUSES OF ACTION WHICH MAY ARISE AS A CONSEQUENCE OF TIPTON COUNTY GIS PROVIDING THIS INFORMATION. REPRODUCTION OF THIS MAP IS PROHIBITED WITHOUT PERMISSION FROM TIPTON COUNTY GIS.

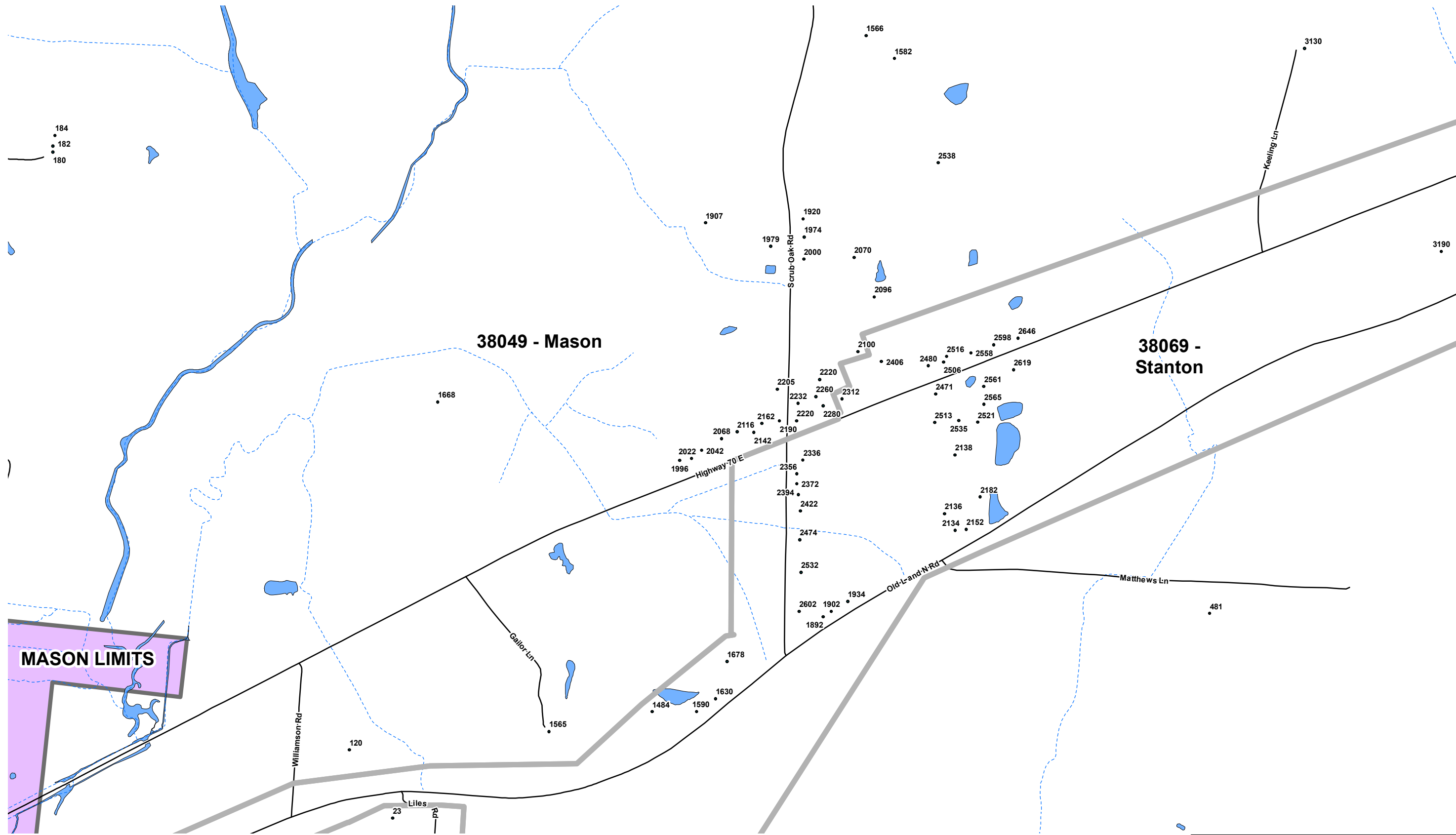


**Map: 133**  
 Map North **106**  
 Map West **132** **133** **134** Map East  
 Map South **138**

**Legend**

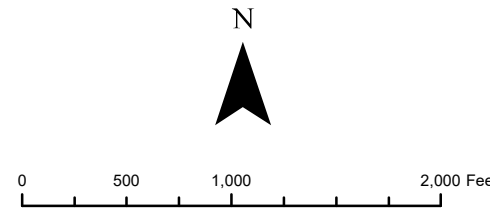
- Addresses
- ▭ County Limits
- ▭ Zip Code Boundaries
- Roads
- - - Streams
- ▭ Bodies of Water
- ▭ Public Land
- ▭ City Limits





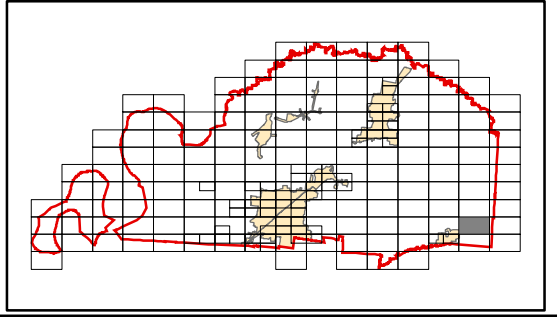
**TIPTON COUNTY, TN**  
**911 ROAD MAP**  
 Produced by the TCGIS Department

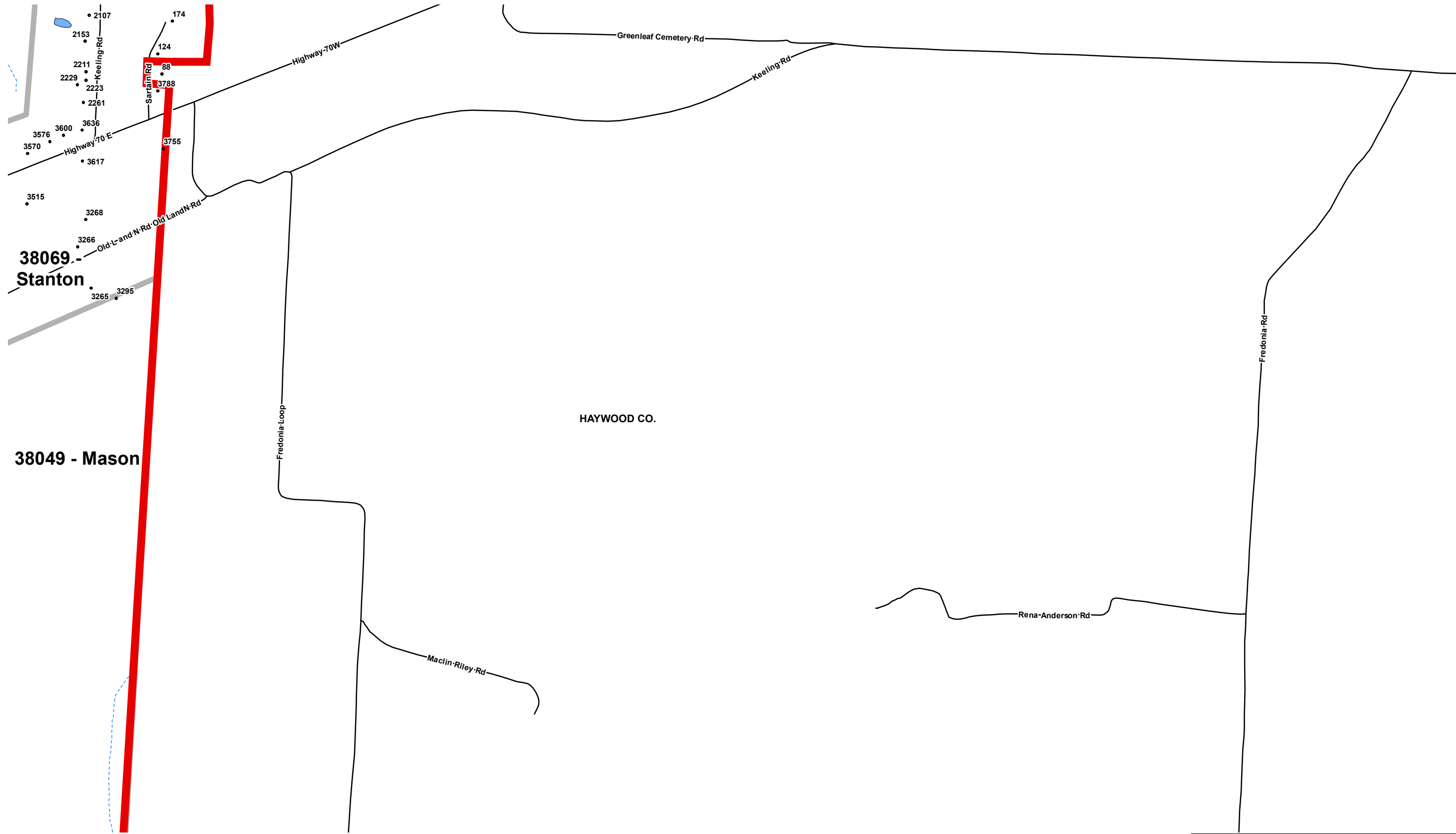
TIPTON COUNTY GIS MAKES NO WARRANTY, EXPRESS OR IMPLIED, NOR ANY GUARANTY AS TO THE CONTENT, SEQUENCE, ACCURACY, TIMELINESS OR COMPLETENESS OF ANY OF THE INFORMATION PROVIDED. TIPTON COUNTY GIS EXPLICITLY DISCLAIMS ALL REPRESENTATIONS AND WARRANTIES. THE READER AGREES TO HOLD HARMLESS TIPTON COUNTY GIS FOR ANY CAUSE OF ACTION AND COSTS ASSOCIATED WITH ANY CAUSES OF ACTION WHICH MAY ARISE AS A CONSEQUENCE OF TIPTON COUNTY GIS PROVIDING THIS INFORMATION. REPRODUCTION OF THIS MAP IS PROHIBITED WITHOUT PERMISSION FROM TIPTON COUNTY GIS.



**Map: 134**  
 Map North  
**105**  
 Map West **133** **134** **135** Map East  
**137**  
 Map South

- Legend**
- Addresses
  - ▭ County Limits
  - ▭ Zip Code Boundaries
  - Roads
  - - - Streams
  - ▭ Bodies of Water
  - ▭ Public Land
  - ▭ City Limits





38069 - Stanton

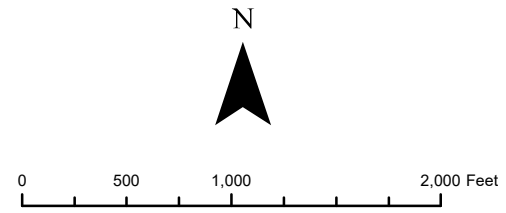
38049 - Mason

HAYWOOD CO.

**TIPTON COUNTY, TN**  
**911 ROAD MAP**  
 Produced by the TCGIS Department



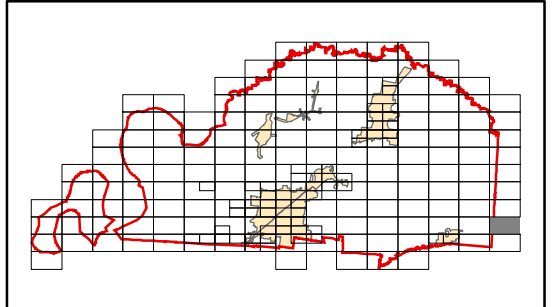
TIPTON COUNTY GIS MAKES NO WARRANTY, EXPRESS OR IMPLIED, NOR ANY GUARANTY AS TO THE CONTENT, SEQUENCE, ACCURACY, TIMELINESS OR COMPLETENESS OF ANY OF THE INFORMATION PROVIDED. TIPTON COUNTY GIS EXPLICITLY DISCLAIMS ALL REPRESENTATIONS AND WARRANTIES. THE READER AGREES TO HOLD HARMLESS TIPTON COUNTY GIS FOR ANY CAUSE OF ACTION AND COSTS ASSOCIATED WITH ANY CAUSES OF ACTION WHICH MAY ARISE AS A CONSEQUENCE OF TIPTON COUNTY GIS PROVIDING THIS INFORMATION. REPRODUCTION OF THIS MAP IS PROHIBITED WITHOUT PERMISSION FROM TIPTON COUNTY GIS.



**Map: 135**  
 Map North 104  
**135**  
 Map South 136  
 Map West 134  
 Map East

**Legend**

- Addresses
- ▭ County Limits
- ▭ Zip Code Boundaries
- Roads
- - - Streams
- ▭ Bodies of Water
- ▭ Public Land
- ▭ City Limits



38049 -  
Mason

HAYWOOD CO.

Fredonia Loop

Wesley Jones Rd

Fredonia Rd

FREDONIA RD

FREEDOM  
FARM  
DR

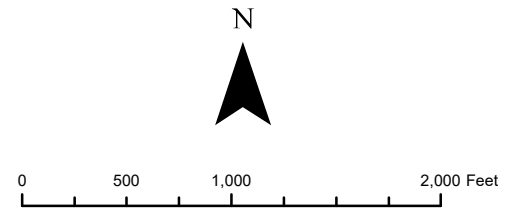
ANDREW RD

# TIPTON COUNTY, TN 911 ROAD MAP

Produced by the TCGIS Department



TIPTON COUNTY GIS MAKES NO WARRANTY, EXPRESS OR IMPLIED, NOR ANY GUARANTY AS TO THE CONTENT, SEQUENCE, ACCURACY, TIMELINESS OR COMPLETENESS OF ANY OF THE INFORMATION PROVIDED. TIPTON COUNTY GIS EXPLICITLY DISCLAIMS ALL REPRESENTATIONS AND WARRANTIES. THE READER AGREES TO HOLD HARMLESS TIPTON COUNTY GIS FOR ANY CAUSE OF ACTION AND COSTS ASSOCIATED WITH ANY CAUSES OF ACTION WHICH MAY ARISE AS A CONSEQUENCE OF TIPTON COUNTY GIS PROVIDING THIS INFORMATION. REPRODUCTION OF THIS MAP IS PROHIBITED WITHOUT PERMISSION FROM TIPTON COUNTY GIS.



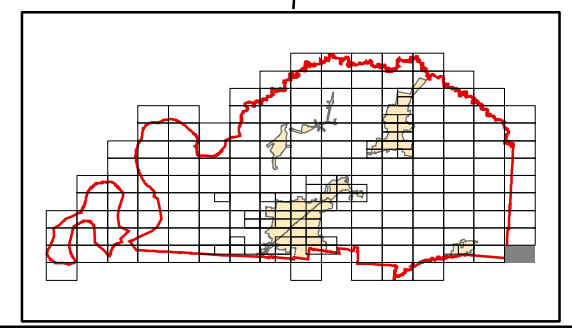
Map West **137** **136** Map East

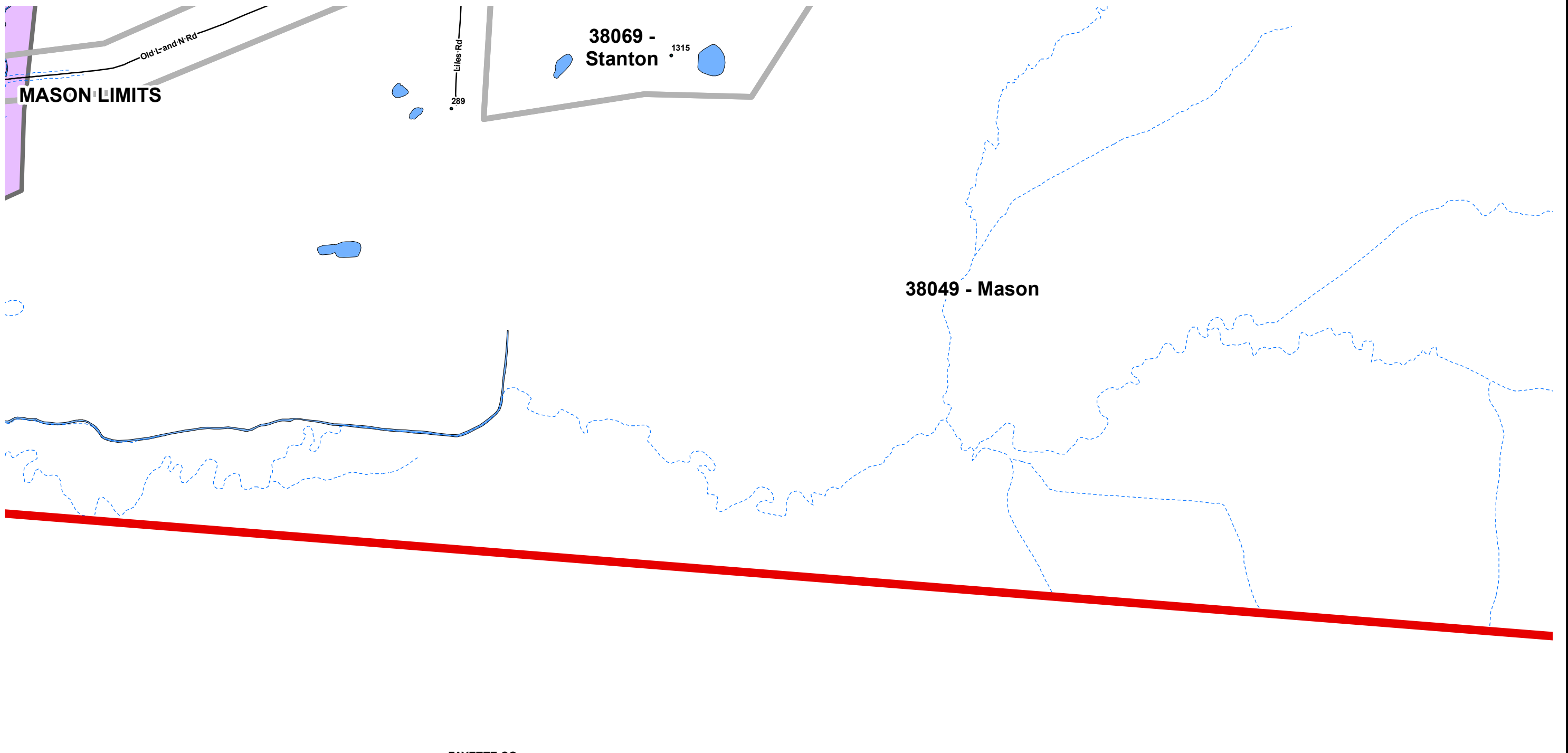
Map North **135**

Map South

### Legend

- Addresses
- ▭ County Limits
- ▭ Zip Code Boundaries
- Roads
- - - Streams
- ▭ Bodies of Water
- ▭ Public Land
- ▭ City Limits

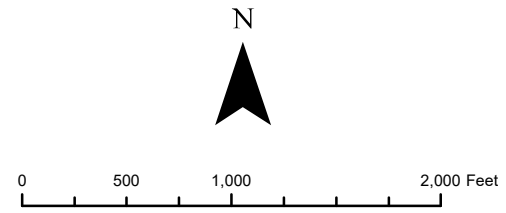




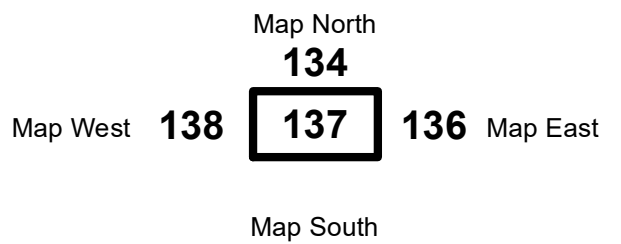
**TIPTON COUNTY, TN**  
**911 ROAD MAP**  
 Produced by the TCGIS Department



TIPTON COUNTY GIS MAKES NO WARRANTY, EXPRESS OR IMPLIED, NOR ANY GUARANTY AS TO THE CONTENT, SEQUENCE, ACCURACY, TIMELINESS OR COMPLETENESS OF ANY OF THE INFORMATION PROVIDED. TIPTON COUNTY GIS EXPLICITLY DISCLAIMS ALL REPRESENTATIONS AND WARRANTIES. THE READER AGREES TO HOLD HARMLESS TIPTON COUNTY GIS FOR ANY CAUSE OF ACTION AND COSTS ASSOCIATED WITH ANY CAUSES OF ACTION WHICH MAY ARISE AS A CONSEQUENCE OF TIPTON COUNTY GIS PROVIDING THIS INFORMATION. REPRODUCTION OF THIS MAP IS PROHIBITED WITHOUT PERMISSION FROM TIPTON COUNTY GIS.

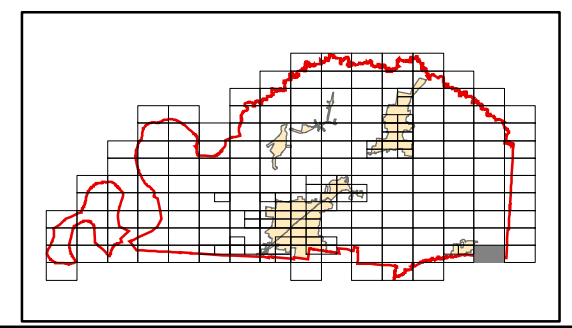


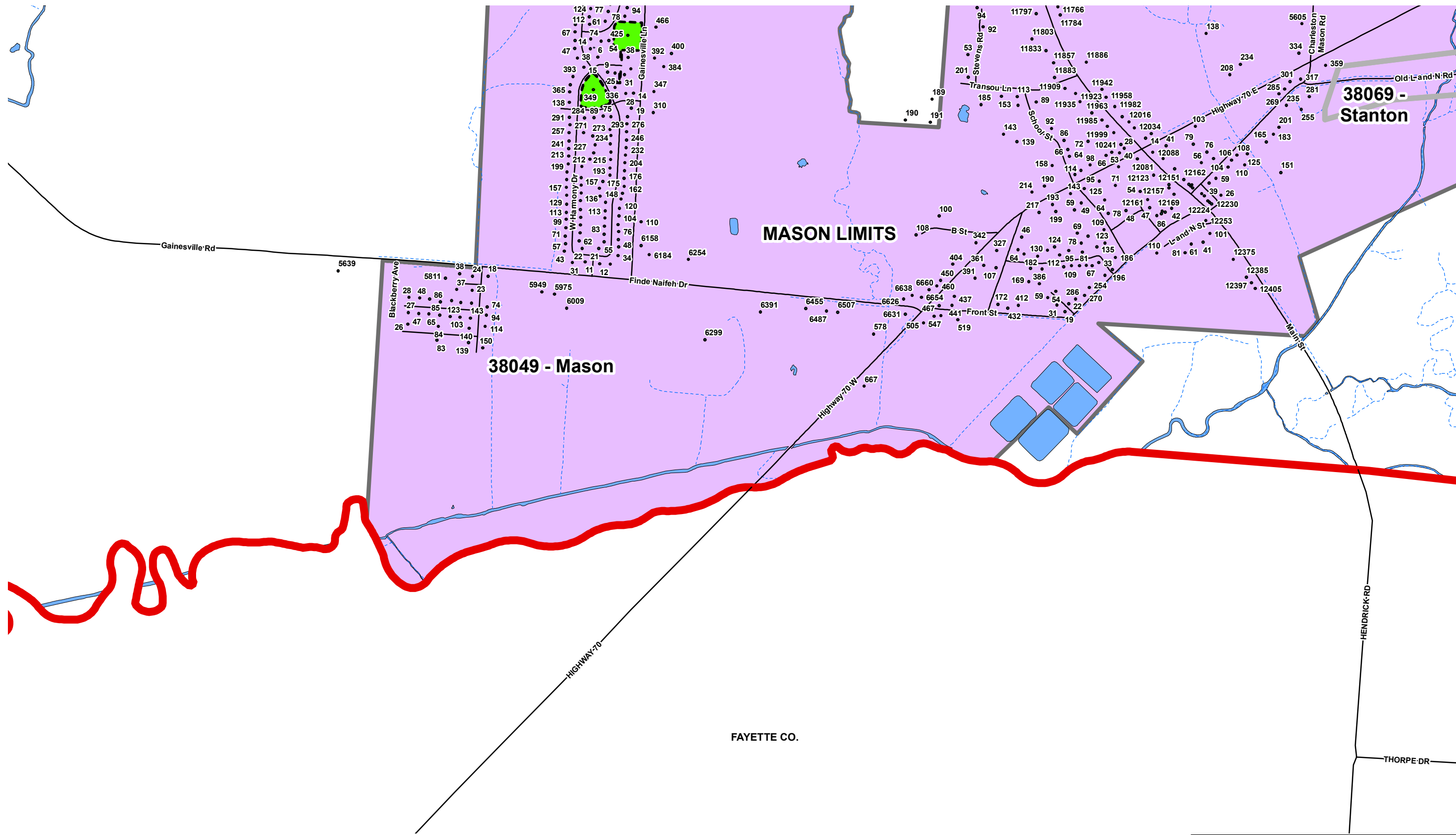
**Map: 137**



**Legend**

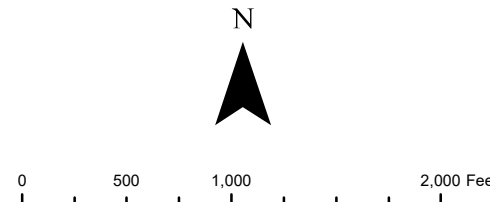
- Addresses
- ▭ County Limits
- ▭ Zip Code Boundaries
- Roads
- - - Streams
- ▭ Bodies of Water
- ▭ Public Land
- ▭ City Limits





**TIPTON COUNTY, TN**  
**911 ROAD MAP**  
 Produced by the TCGIS Department

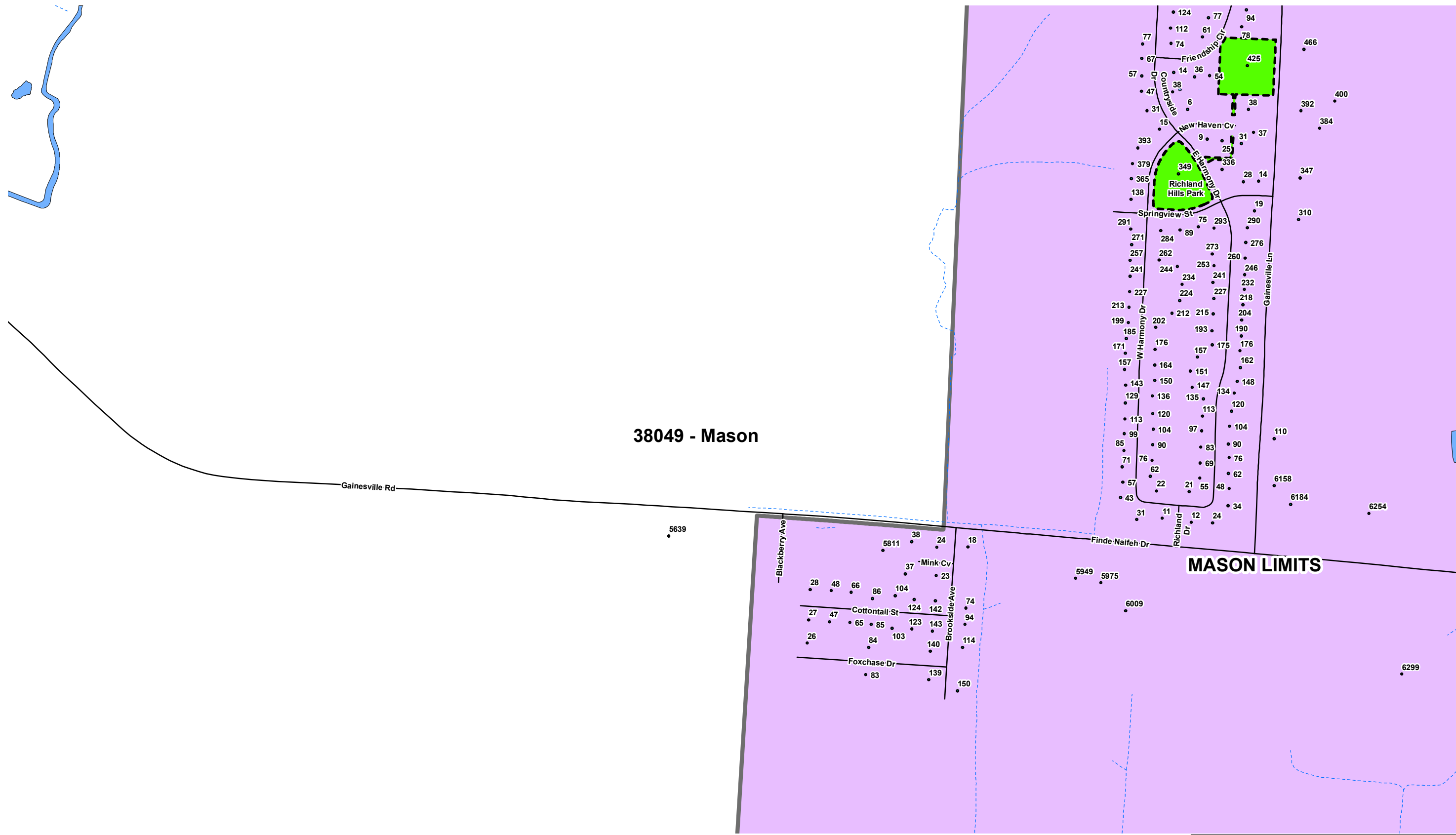
TIPTON COUNTY GIS MAKES NO WARRANTY, EXPRESS OR IMPLIED, NOR ANY GUARANTY AS TO THE CONTENT, SEQUENCE, ACCURACY, TIMELINESS OR COMPLETENESS OF ANY OF THE INFORMATION PROVIDED. TIPTON COUNTY GIS EXPLICITLY DISCLAIMS ALL REPRESENTATIONS AND WARRANTIES. THE READER AGREES TO HOLD HARMLESS TIPTON COUNTY GIS FOR ANY CAUSE OF ACTION AND COSTS ASSOCIATED WITH ANY CAUSES OF ACTION WHICH MAY ARISE AS A CONSEQUENCE OF TIPTON COUNTY GIS PROVIDING THIS INFORMATION. REPRODUCTION OF THIS MAP IS PROHIBITED WITHOUT PERMISSION FROM TIPTON COUNTY GIS.



**Map: 138**  
 Map North **133**  
 Map West **139** **138** **137** Map East  
 Map South

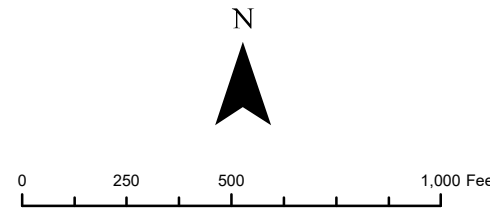
- Legend**
- Addresses
  - ▭ County Limits
  - ▭ Zip Code Boundaries
  - Roads
  - - - Streams
  - ▭ Bodies of Water
  - ▭ Public Land
  - ▭ City Limits





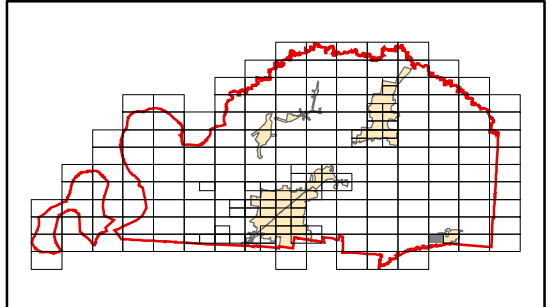
**TIPTON COUNTY, TN**  
**911 ROAD MAP**  
 Produced by the TCGIS Department

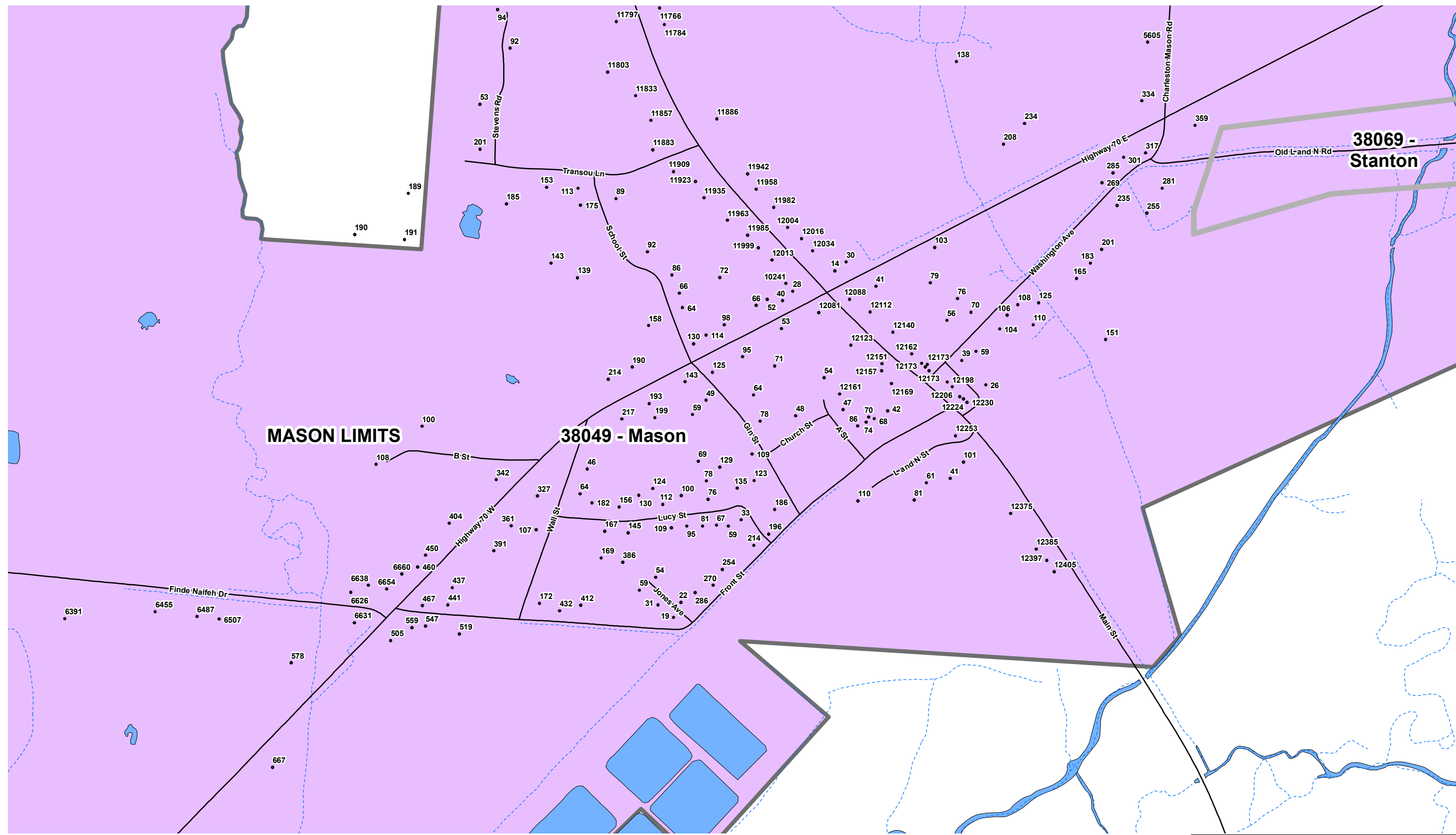
TIPTON COUNTY GIS MAKES NO WARRANTY, EXPRESS OR IMPLIED, NOR ANY GUARANTY AS TO THE CONTENT, SEQUENCE, ACCURACY, TIMELINESS OR COMPLETENESS OF ANY OF THE INFORMATION PROVIDED. TIPTON COUNTY GIS EXPLICITLY DISCLAIMS ALL REPRESENTATIONS AND WARRANTIES. THE READER AGREES TO HOLD HARMLESS TIPTON COUNTY GIS FOR ANY CAUSE OF ACTION AND COSTS ASSOCIATED WITH ANY CAUSES OF ACTION WHICH MAY ARISE AS A CONSEQUENCE OF TIPTON COUNTY GIS PROVIDING THIS INFORMATION. REPRODUCTION OF THIS MAP IS PROHIBITED WITHOUT PERMISSION FROM TIPTON COUNTY GIS.



**Map: 138A**  
 Map North **133**  
 Map West **139** **138A** **134** Map East  
 Map South **138**

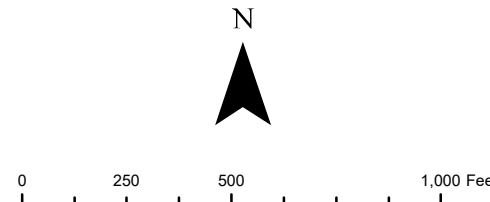
- Legend**
- Addresses
  - ▭ County Limits
  - ▭ Zip Code Boundaries
  - Roads
  - - - Streams
  - ▭ Bodies of Water
  - ▭ Public Land
  - ▭ City Limits





**TIPTON COUNTY, TN**  
**911 ROAD MAP**  
 Produced by the TCGIS Department

TIPTON COUNTY GIS MAKES NO WARRANTY, EXPRESS OR IMPLIED, NOR ANY GUARANTY AS TO THE CONTENT, SEQUENCE, ACCURACY, TIMELINESS OR COMPLETENESS OF ANY OF THE INFORMATION PROVIDED. TIPTON COUNTY GIS EXPLICITLY DISCLAIMS ALL REPRESENTATIONS AND WARRANTIES. THE READER AGREES TO HOLD HARMLESS TIPTON COUNTY GIS FOR ANY CAUSE OF ACTION AND COSTS ASSOCIATED WITH ANY CAUSES OF ACTION WHICH MAY ARISE AS A CONSEQUENCE OF TIPTON COUNTY GIS PROVIDING THIS INFORMATION. REPRODUCTION OF THIS MAP IS PROHIBITED WITHOUT PERMISSION FROM TIPTON COUNTY GIS.



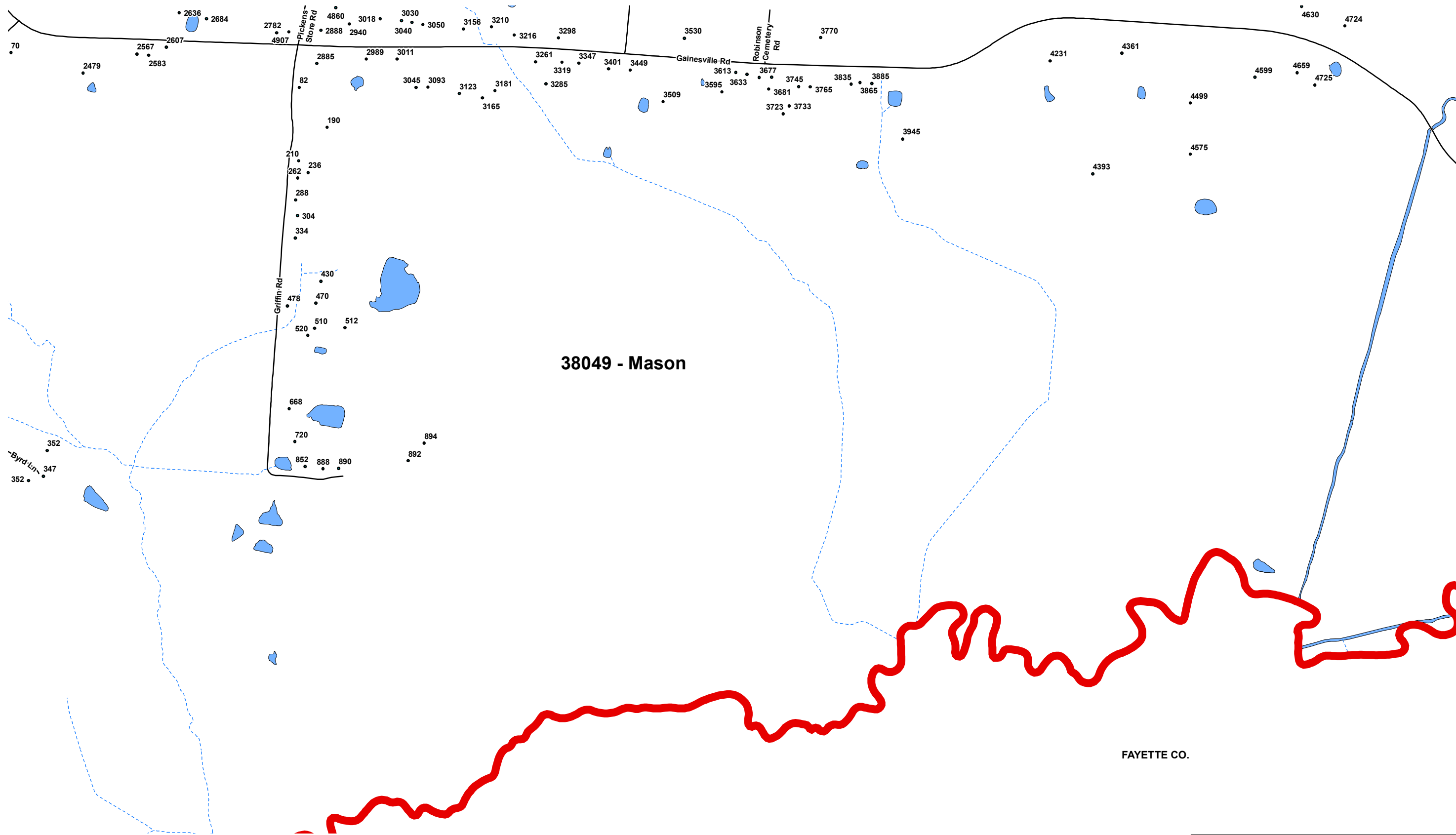
**Map: 138B**

Map North **133**  
 Map West **139** **138B** **134** Map East  
 Map South **138**

**Legend**

- Addresses
- ▭ County Limits
- ▭ Zip Code Boundaries
- Roads
- - - Streams
- ▭ Bodies of Water
- ▭ Public Land
- ▭ City Limits





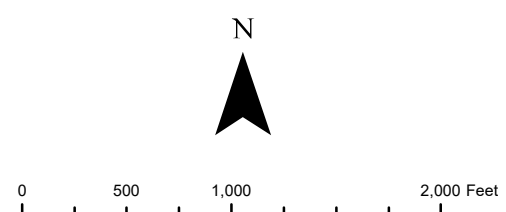
**38049 - Mason**

FAYETTE CO.

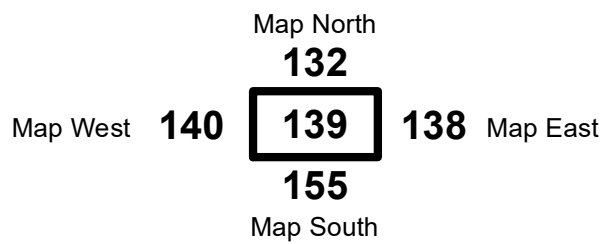
**TIPTON COUNTY, TN**  
**911 ROAD MAP**  
 Produced by the TCGIS Department



TIPTON COUNTY GIS MAKES NO WARRANTY, EXPRESS OR IMPLIED, NOR ANY GUARANTY AS TO THE CONTENT, SEQUENCE, ACCURACY, TIMELINESS OR COMPLETENESS OF ANY OF THE INFORMATION PROVIDED. TIPTON COUNTY GIS EXPLICITLY DISCLAIMS ALL REPRESENTATIONS AND WARRANTIES. THE READER AGREES TO HOLD HARMLESS TIPTON COUNTY GIS FOR ANY CAUSE OF ACTION AND COSTS ASSOCIATED WITH ANY CAUSES OF ACTION WHICH MAY ARISE AS A CONSEQUENCE OF TIPTON COUNTY GIS PROVIDING THIS INFORMATION. REPRODUCTION OF THIS MAP IS PROHIBITED WITHOUT PERMISSION FROM TIPTON COUNTY GIS.

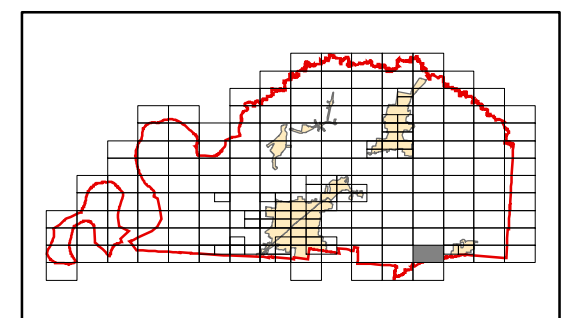


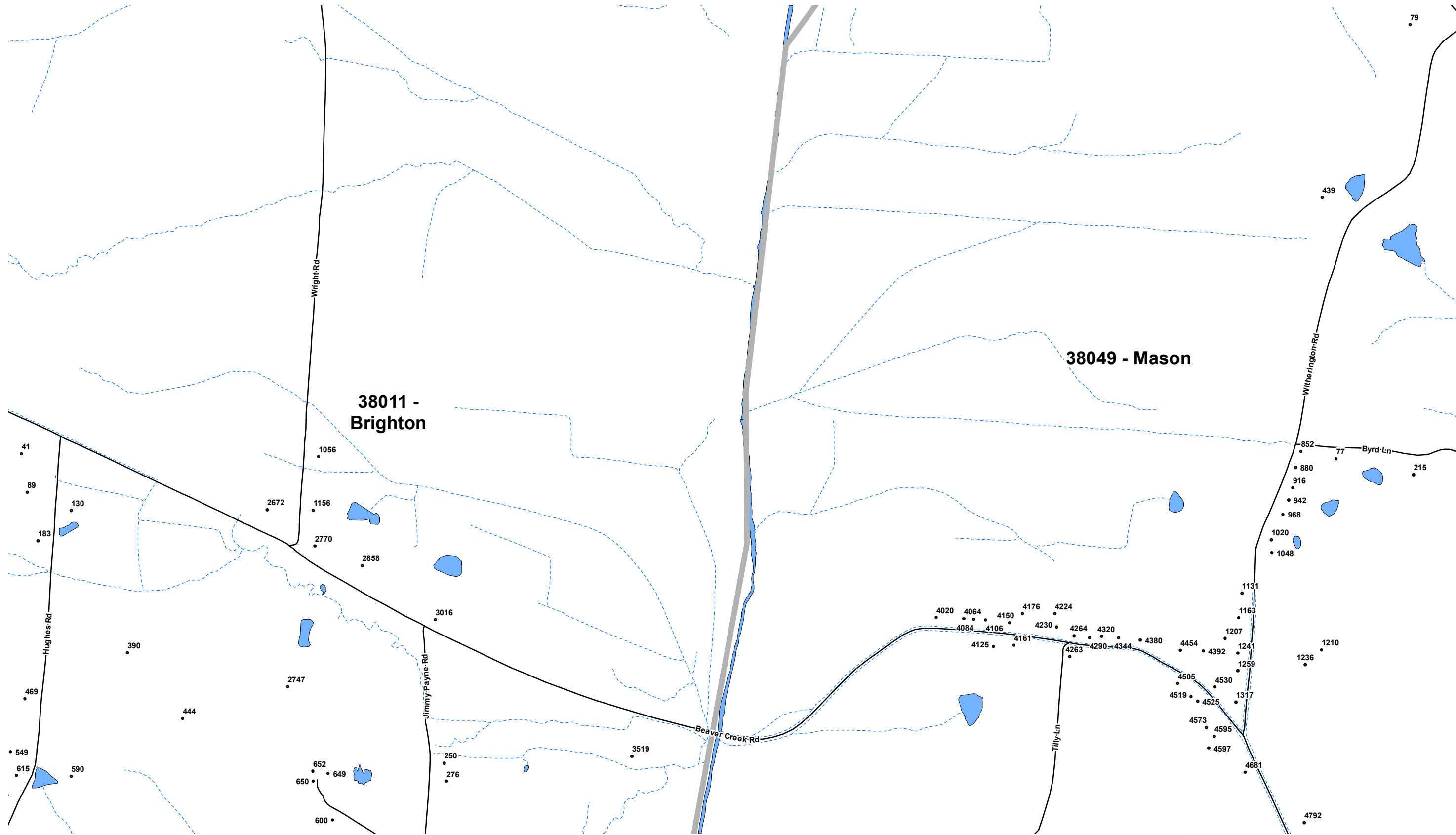
**Map: 139**



**Legend**

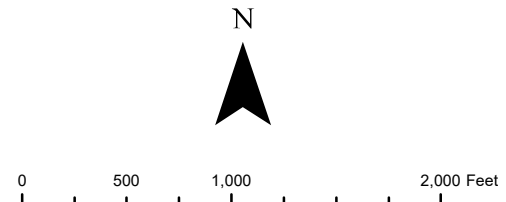
- Addresses
- ▭ County Limits
- ▭ Zip Code Boundaries
- Roads
- - - Streams
- ▭ Bodies of Water
- ▭ Public Land
- ▭ City Limits





**TIPTON COUNTY, TN**  
**911 ROAD MAP**  
 Produced by the TCGIS Department

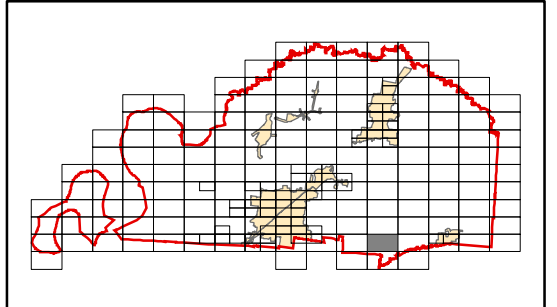
TIPTON COUNTY GIS MAKES NO WARRANTY, EXPRESS OR IMPLIED, NOR ANY GUARANTY AS TO THE CONTENT, SEQUENCE, ACCURACY, TIMELINESS OR COMPLETENESS OF ANY OF THE INFORMATION PROVIDED. TIPTON COUNTY GIS EXPLICITLY DISCLAIMS ALL REPRESENTATIONS AND WARRANTIES. THE READER AGREES TO HOLD HARMLESS TIPTON COUNTY GIS FOR ANY CAUSE OF ACTION AND COSTS ASSOCIATED WITH ANY CAUSES OF ACTION WHICH MAY ARISE AS A CONSEQUENCE OF TIPTON COUNTY GIS PROVIDING THIS INFORMATION. REPRODUCTION OF THIS MAP IS PROHIBITED WITHOUT PERMISSION FROM TIPTON COUNTY GIS.

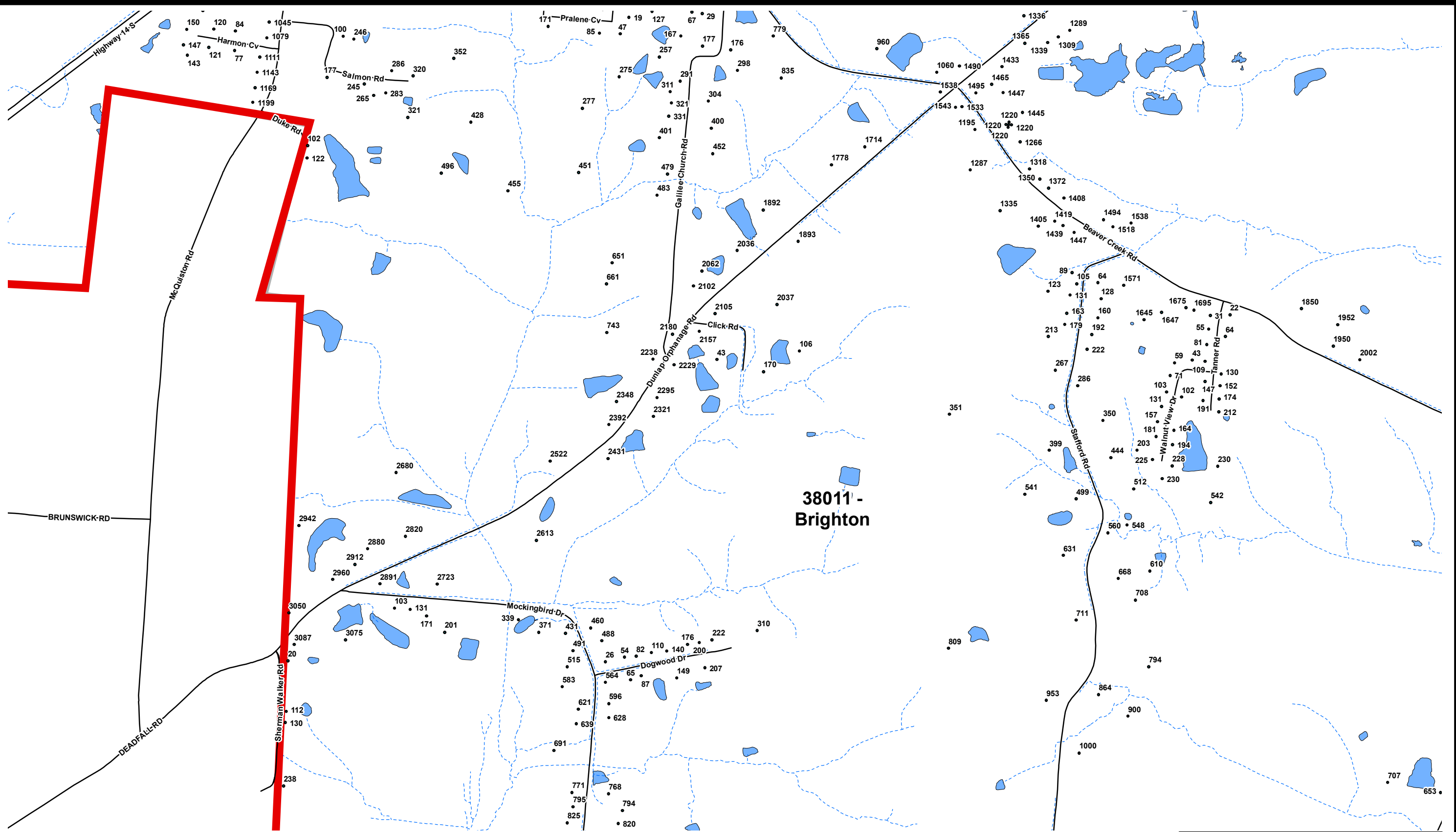


**Map: 140**  
 Map North **131**  
 Map West **141** **140** **139** Map East  
 Map South **154**

**Legend**

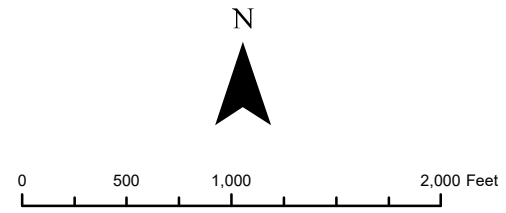
- Addresses
- ▭ County Limits
- ▭ Zip Code Boundaries
- Roads
- - - Streams
- ▭ Bodies of Water
- ▭ Public Land
- ▭ City Limits





**TIPTON COUNTY, TN**  
**911 ROAD MAP**  
 Produced by the TCGIS Department

TIPTON COUNTY GIS MAKES NO WARRANTY, EXPRESS OR IMPLIED, NOR ANY GUARANTY AS TO THE CONTENT, SEQUENCE, ACCURACY, TIMELINESS OR COMPLETENESS OF ANY OF THE INFORMATION PROVIDED. TIPTON COUNTY GIS EXPLICITLY DISCLAIMS ALL REPRESENTATIONS AND WARRANTIES. THE READER AGREES TO HOLD HARMLESS TIPTON COUNTY GIS FOR ANY CAUSE OF ACTION AND COSTS ASSOCIATED WITH ANY CAUSES OF ACTION WHICH MAY ARISE AS A CONSEQUENCE OF TIPTON COUNTY GIS PROVIDING THIS INFORMATION. REPRODUCTION OF THIS MAP IS PROHIBITED WITHOUT PERMISSION FROM TIPTON COUNTY GIS.

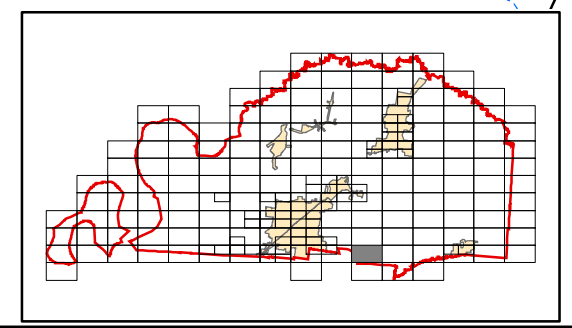


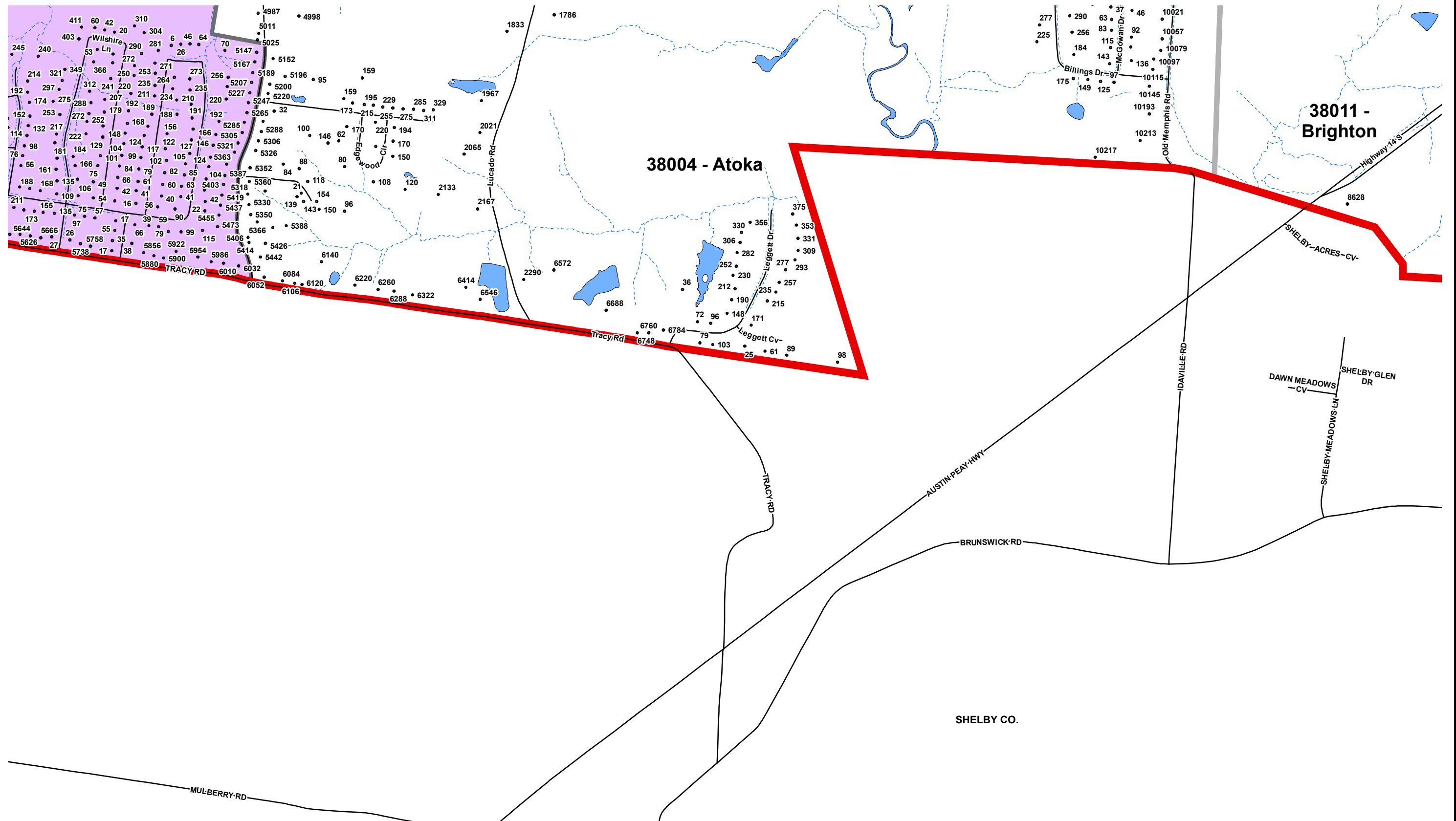
**Map: 141**  
 Map North  
**130**  
**141**  
**153**  
 Map South

Map West **142** **141** **140** Map East

**Legend**

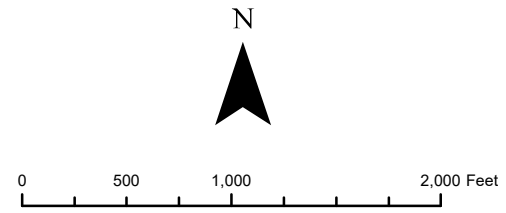
- Addresses
- County Limits
- Zip Code Boundaries
- Roads
- - - Streams
- Bodies of Water
- Public Land
- City Limits





**TIPTON COUNTY, TN**  
**911 ROAD MAP**  
 Produced by the TCGIS Department

TIPTON COUNTY GIS MAKES NO WARRANTY, EXPRESS OR IMPLIED, NOR ANY GUARANTY AS TO THE CONTENT, SEQUENCE, ACCURACY, TIMELINESS OR COMPLETENESS OF ANY OF THE INFORMATION PROVIDED. TIPTON COUNTY GIS EXPLICITLY DISCLAIMS ALL REPRESENTATIONS AND WARRANTIES. THE READER AGREES TO HOLD HARMLESS TIPTON COUNTY GIS FOR ANY CAUSE OF ACTION AND COSTS ASSOCIATED WITH ANY CAUSES OF ACTION WHICH MAY ARISE AS A CONSEQUENCE OF TIPTON COUNTY GIS PROVIDING THIS INFORMATION. REPRODUCTION OF THIS MAP IS PROHIBITED WITHOUT PERMISSION FROM TIPTON COUNTY GIS.



**Map: 142**

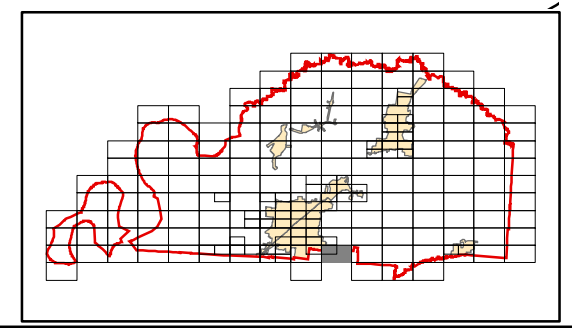
Map North  
**129**

Map West **143** **142** **141** Map East

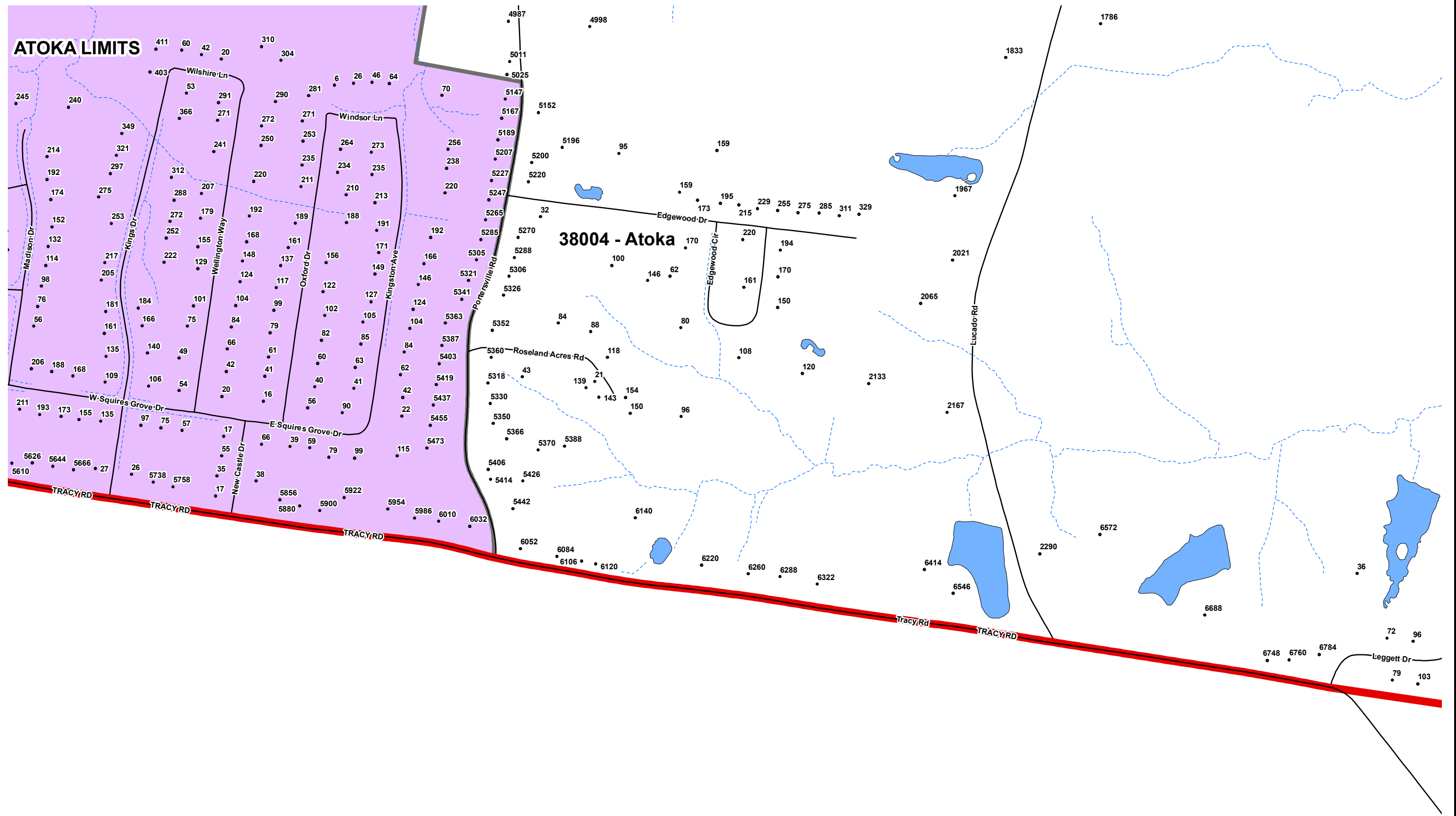
Map South

**Legend**

- Addresses
- ▭ County Limits
- ▭ Zip Code Boundaries
- Roads
- - - Streams
- ▭ Bodies of Water
- ▭ Public Land
- ▭ City Limits

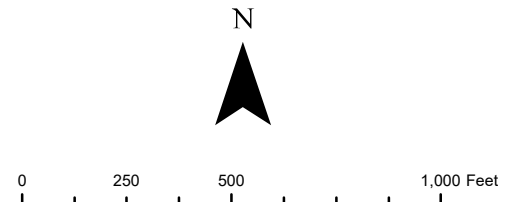


**ATOKA LIMITS**



**TIPTON COUNTY, TN**  
**911 ROAD MAP**  
 Produced by the TCGIS Department

TIPTON COUNTY GIS MAKES NO WARRANTY, EXPRESS OR IMPLIED, NOR ANY GUARANTY AS TO THE CONTENT, SEQUENCE, ACCURACY, TIMELINESS OR COMPLETENESS OF ANY OF THE INFORMATION PROVIDED. TIPTON COUNTY GIS EXPLICITLY DISCLAIMS ALL REPRESENTATIONS AND WARRANTIES. THE READER AGREES TO HOLD HARMLESS TIPTON COUNTY GIS FOR ANY CAUSE OF ACTION AND COSTS ASSOCIATED WITH ANY CAUSES OF ACTION WHICH MAY ARISE AS A CONSEQUENCE OF TIPTON COUNTY GIS PROVIDING THIS INFORMATION. REPRODUCTION OF THIS MAP IS PROHIBITED WITHOUT PERMISSION FROM TIPTON COUNTY GIS.

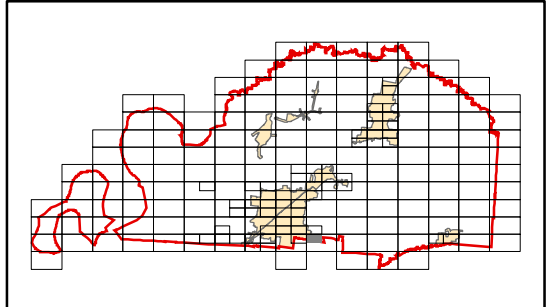


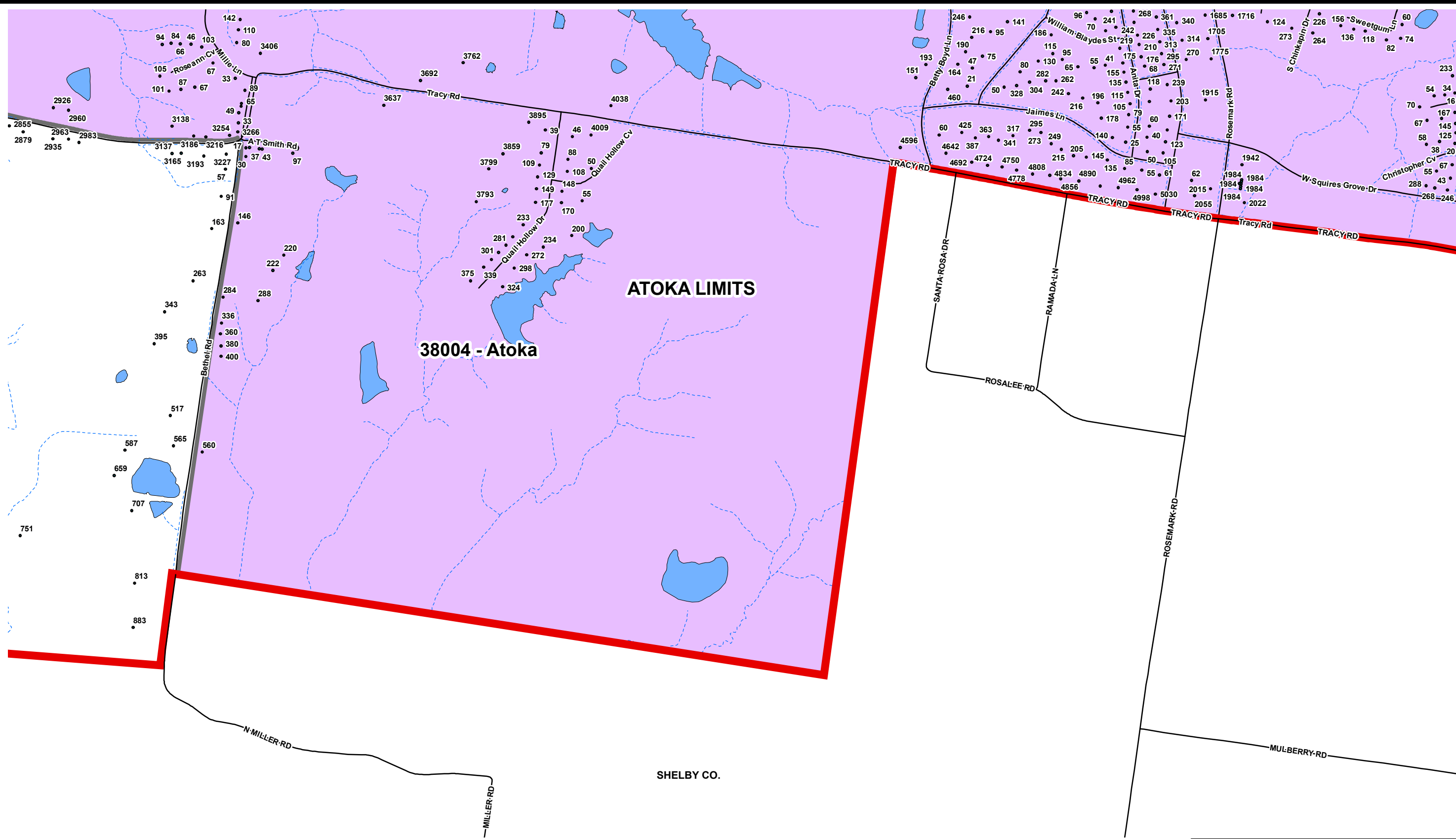
**Map: 142A**

Map North  
**129**  
 Map West **143** **142A** **141** Map East  
 Map South

**Legend**

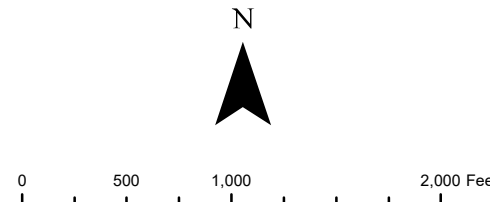
- Addresses
- County Limits
- Zip Code Boundaries
- Roads
- - - Streams
- Bodies of Water
- Public Land
- City Limits





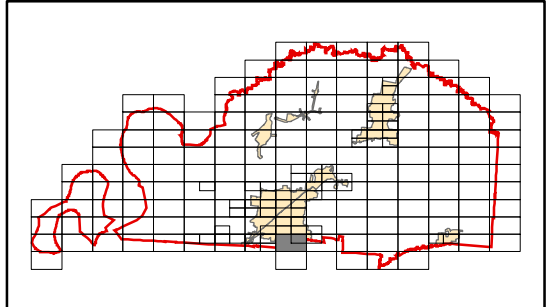
**TIPTON COUNTY, TN**  
**911 ROAD MAP**  
 Produced by the TCGIS Department

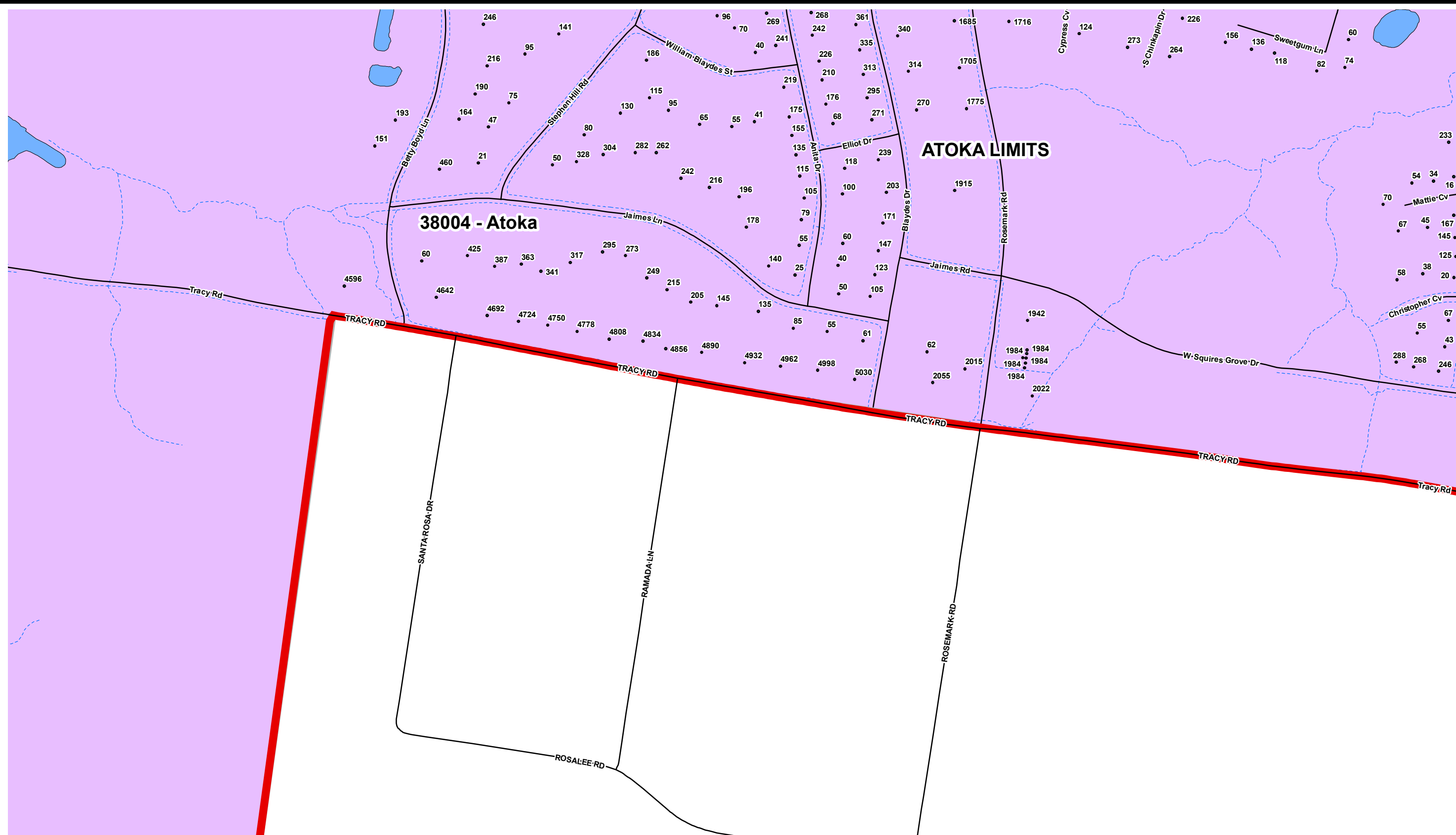
TIPTON COUNTY GIS MAKES NO WARRANTY, EXPRESS OR IMPLIED, NOR ANY GUARANTY AS TO THE CONTENT, SEQUENCE, ACCURACY, TIMELINESS OR COMPLETENESS OF ANY OF THE INFORMATION PROVIDED. TIPTON COUNTY GIS EXPLICITLY DISCLAIMS ALL REPRESENTATIONS AND WARRANTIES. THE READER AGREES TO HOLD HARMLESS TIPTON COUNTY GIS FOR ANY CAUSE OF ACTION AND COSTS ASSOCIATED WITH ANY CAUSES OF ACTION WHICH MAY ARISE AS A CONSEQUENCE OF TIPTON COUNTY GIS PROVIDING THIS INFORMATION. REPRODUCTION OF THIS MAP IS PROHIBITED WITHOUT PERMISSION FROM TIPTON COUNTY GIS.



**Map: 143**  
 Map North **128**  
 Map West **144** **143** **142** Map East  
 Map South **157**

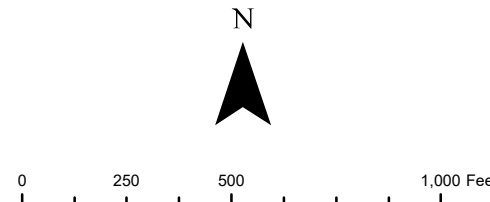
- Legend**
- Addresses
  - ▭ County Limits
  - ▭ Zip Code Boundaries
  - Roads
  - - - Streams
  - ▭ Bodies of Water
  - ▭ Public Land
  - ▭ City Limits





**TIPTON COUNTY, TN**  
**911 ROAD MAP**  
 Produced by the TCGIS Department

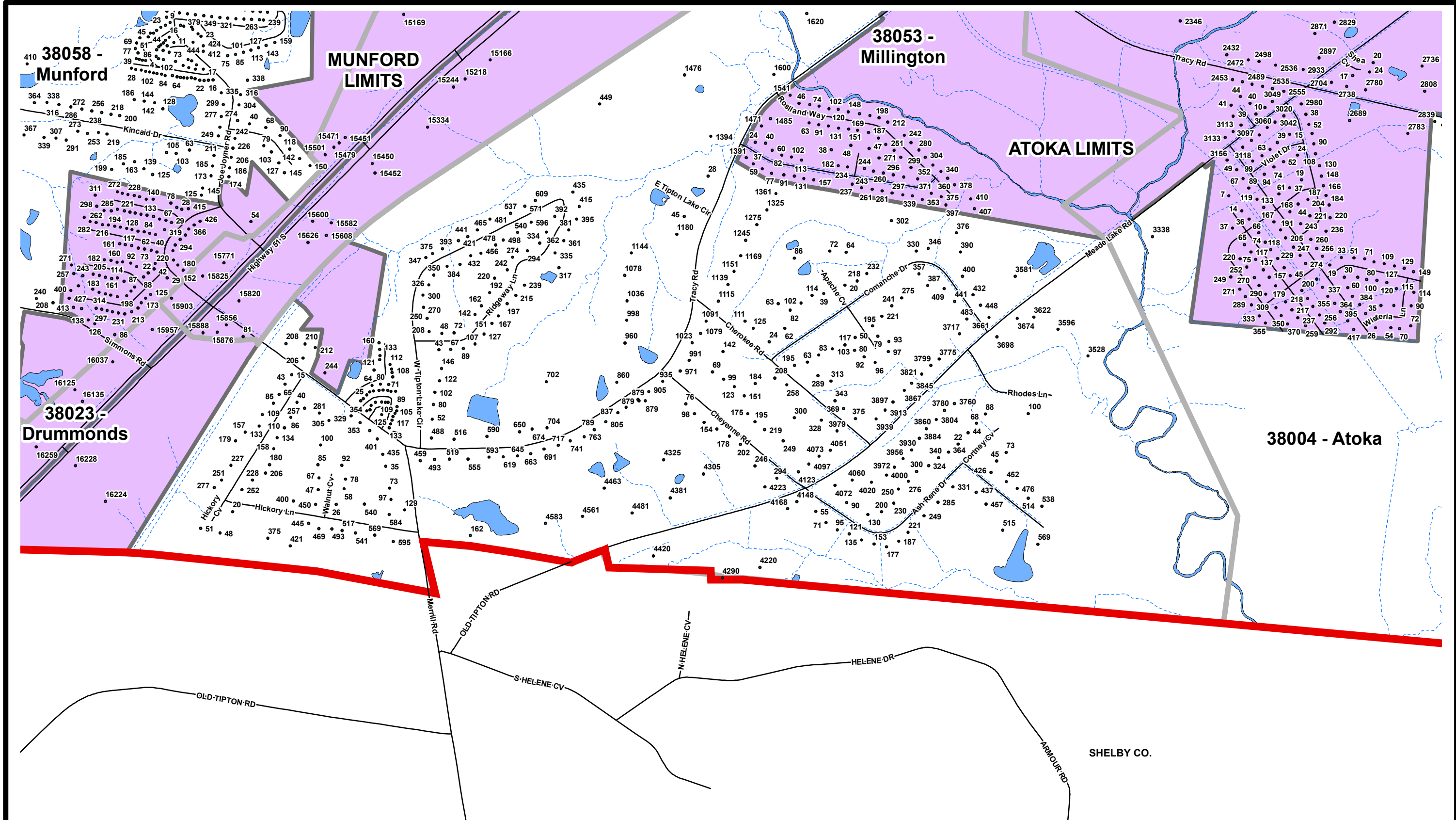
TIPTON COUNTY GIS MAKES NO WARRANTY, EXPRESS OR IMPLIED, NOR ANY GUARANTY AS TO THE CONTENT, SEQUENCE, ACCURACY, TIMELINESS OR COMPLETENESS OF ANY OF THE INFORMATION PROVIDED. TIPTON COUNTY GIS EXPLICITLY DISCLAIMS ALL REPRESENTATIONS AND WARRANTIES. THE READER AGREES TO HOLD HARMLESS TIPTON COUNTY GIS FOR ANY CAUSE OF ACTION AND COSTS ASSOCIATED WITH ANY CAUSES OF ACTION WHICH MAY ARISE AS A CONSEQUENCE OF TIPTON COUNTY GIS PROVIDING THIS INFORMATION. REPRODUCTION OF THIS MAP IS PROHIBITED WITHOUT PERMISSION FROM TIPTON COUNTY GIS.



**Map: 143A**  
 Map North **128**  
 Map West **144** **143A** **142** Map East  
 Map South **157**

- Legend**
- Addresses
  - County Limits
  - Zip Code Boundaries
  - Roads
  - - - Streams
  - Bodies of Water
  - Public Land
  - City Limits

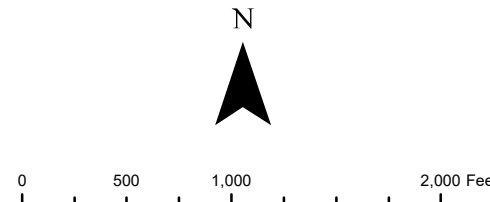




# TIPTON COUNTY, TN 911 ROAD MAP

Produced by the TCGIS Department

TIPTON COUNTY GIS MAKES NO WARRANTY, EXPRESS OR IMPLIED, NOR ANY GUARANTY AS TO THE CONTENT, SEQUENCE, ACCURACY, TIMELINESS OR COMPLETENESS OF ANY OF THE INFORMATION PROVIDED. TIPTON COUNTY GIS EXPLICITLY DISCLAIMS ALL REPRESENTATIONS AND WARRANTIES. THE READER AGREES TO HOLD HARMLESS TIPTON COUNTY GIS FOR ANY CAUSE OF ACTION AND COSTS ASSOCIATED WITH ANY CAUSES OF ACTION WHICH MAY ARISE AS A CONSEQUENCE OF TIPTON COUNTY GIS PROVIDING THIS INFORMATION. REPRODUCTION OF THIS MAP IS PROHIBITED WITHOUT PERMISSION FROM TIPTON COUNTY GIS.



## Map: 144

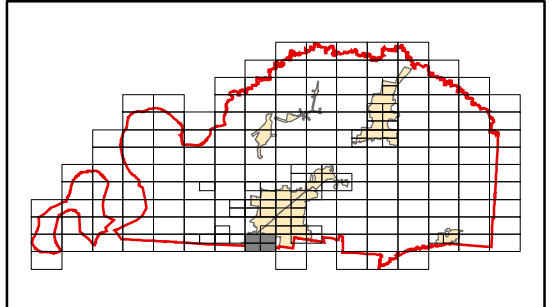
Map North  
**127**

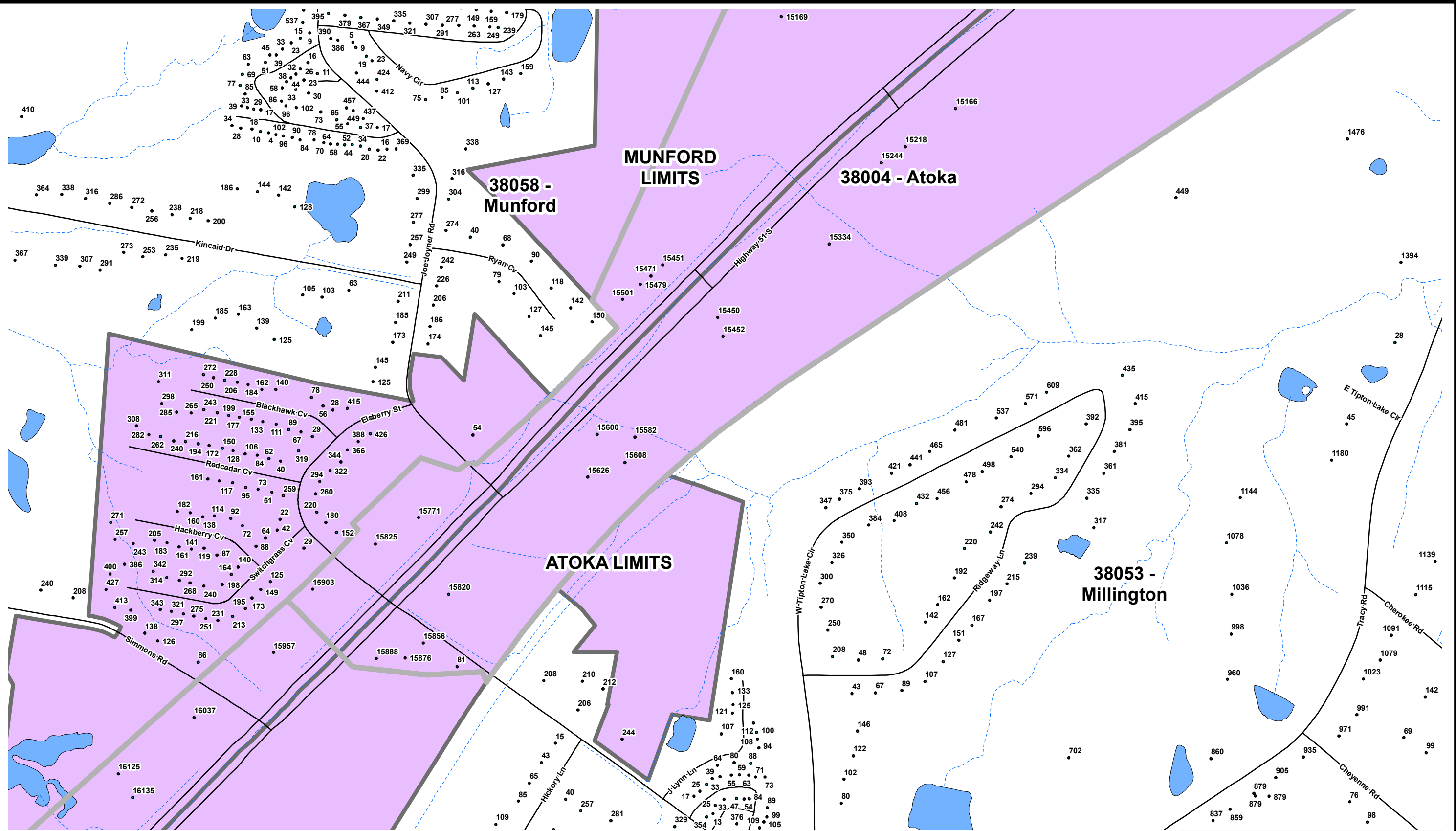
Map West **145** **144** **143** Map East

Map South

### Legend

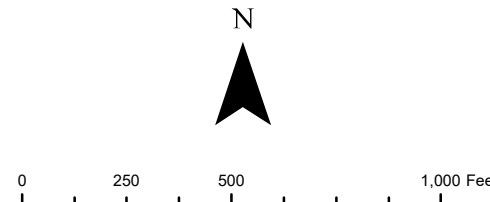
- Addresses
- County Limits
- Zip Code Boundaries
- Roads
- Streams
- Bodies of Water
- Public Land
- City Limits





**TIPTON COUNTY, TN**  
**911 ROAD MAP**  
 Produced by the TCGIS Department

TIPTON COUNTY GIS MAKES NO WARRANTY, EXPRESS OR IMPLIED, NOR ANY GUARANTY AS TO THE CONTENT, SEQUENCE, ACCURACY, TIMELINESS OR COMPLETENESS OF ANY OF THE INFORMATION PROVIDED. TIPTON COUNTY GIS EXPLICITLY DISCLAIMS ALL REPRESENTATIONS AND WARRANTIES. THE READER AGREES TO HOLD HARMLESS TIPTON COUNTY GIS FOR ANY CAUSE OF ACTION AND COSTS ASSOCIATED WITH ANY CAUSES OF ACTION WHICH MAY ARISE AS A CONSEQUENCE OF TIPTON COUNTY GIS PROVIDING THIS INFORMATION. REPRODUCTION OF THIS MAP IS PROHIBITED WITHOUT PERMISSION FROM TIPTON COUNTY GIS.



**Map: 144A**

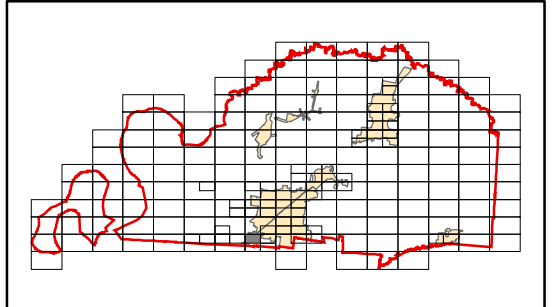
Map North  
**127**

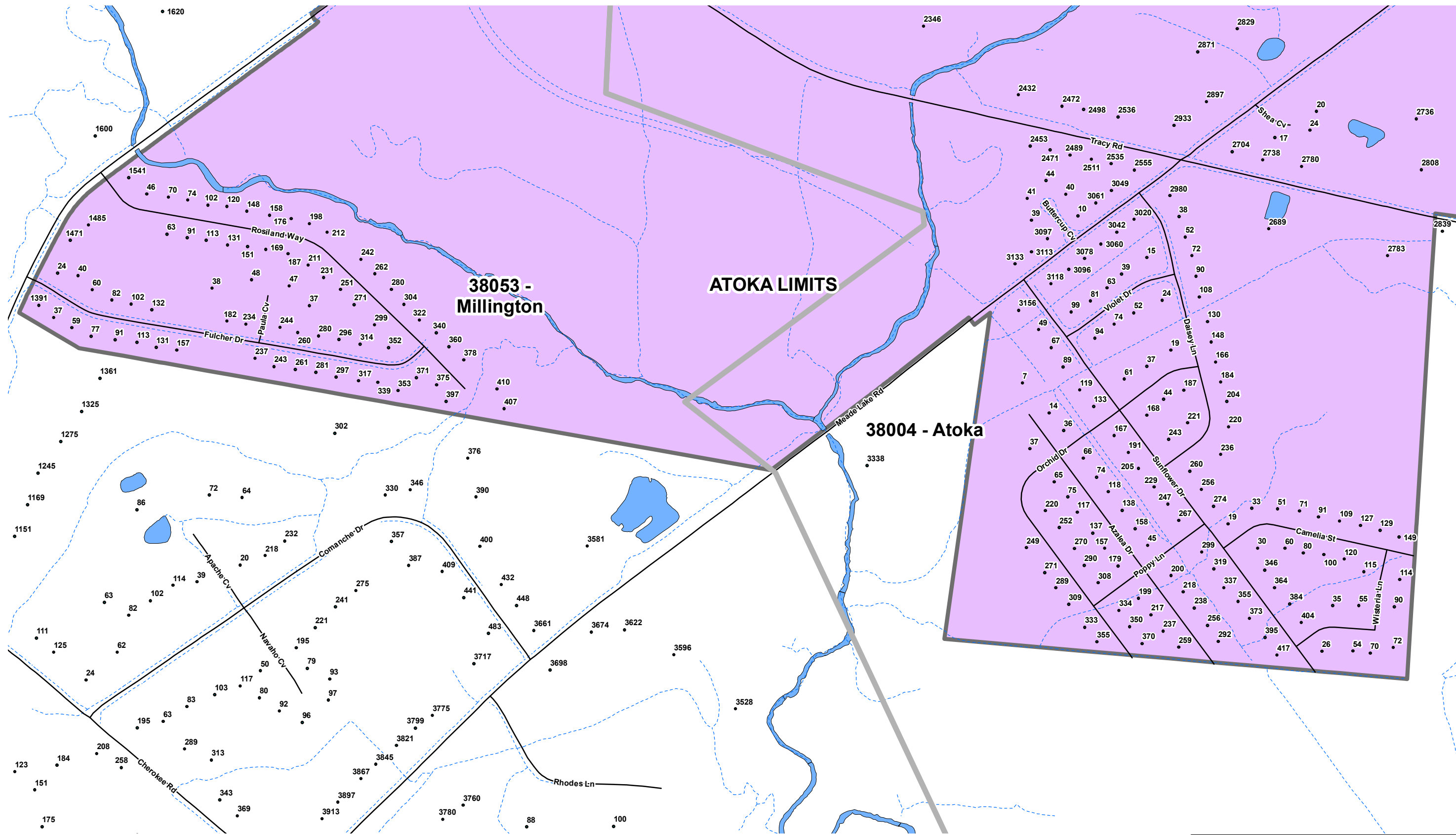
Map West **145** **144A** **143** Map East

Map South

**Legend**

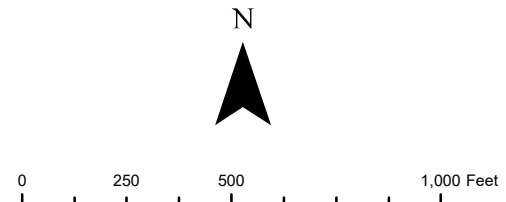
- Addresses
- County Limits
- Zip Code Boundaries
- Roads
- - - Streams
- Bodies of Water
- Public Land
- City Limits





**TIPTON COUNTY, TN**  
**911 ROAD MAP**  
 Produced by the TCGIS Department

TIPTON COUNTY GIS MAKES NO WARRANTY, EXPRESS OR IMPLIED, NOR ANY GUARANTY AS TO THE CONTENT, SEQUENCE, ACCURACY, TIMELINESS OR COMPLETENESS OF ANY OF THE INFORMATION PROVIDED. TIPTON COUNTY GIS EXPLICITLY DISCLAIMS ALL REPRESENTATIONS AND WARRANTIES. THE READER AGREES TO HOLD HARMLESS TIPTON COUNTY GIS FOR ANY CAUSE OF ACTION AND COSTS ASSOCIATED WITH ANY CAUSES OF ACTION WHICH MAY ARISE AS A CONSEQUENCE OF TIPTON COUNTY GIS PROVIDING THIS INFORMATION. REPRODUCTION OF THIS MAP IS PROHIBITED WITHOUT PERMISSION FROM TIPTON COUNTY GIS.



**Map: 144B**

Map North  
**127**

Map West **145** **144B** **143** Map East

Map South

**Legend**

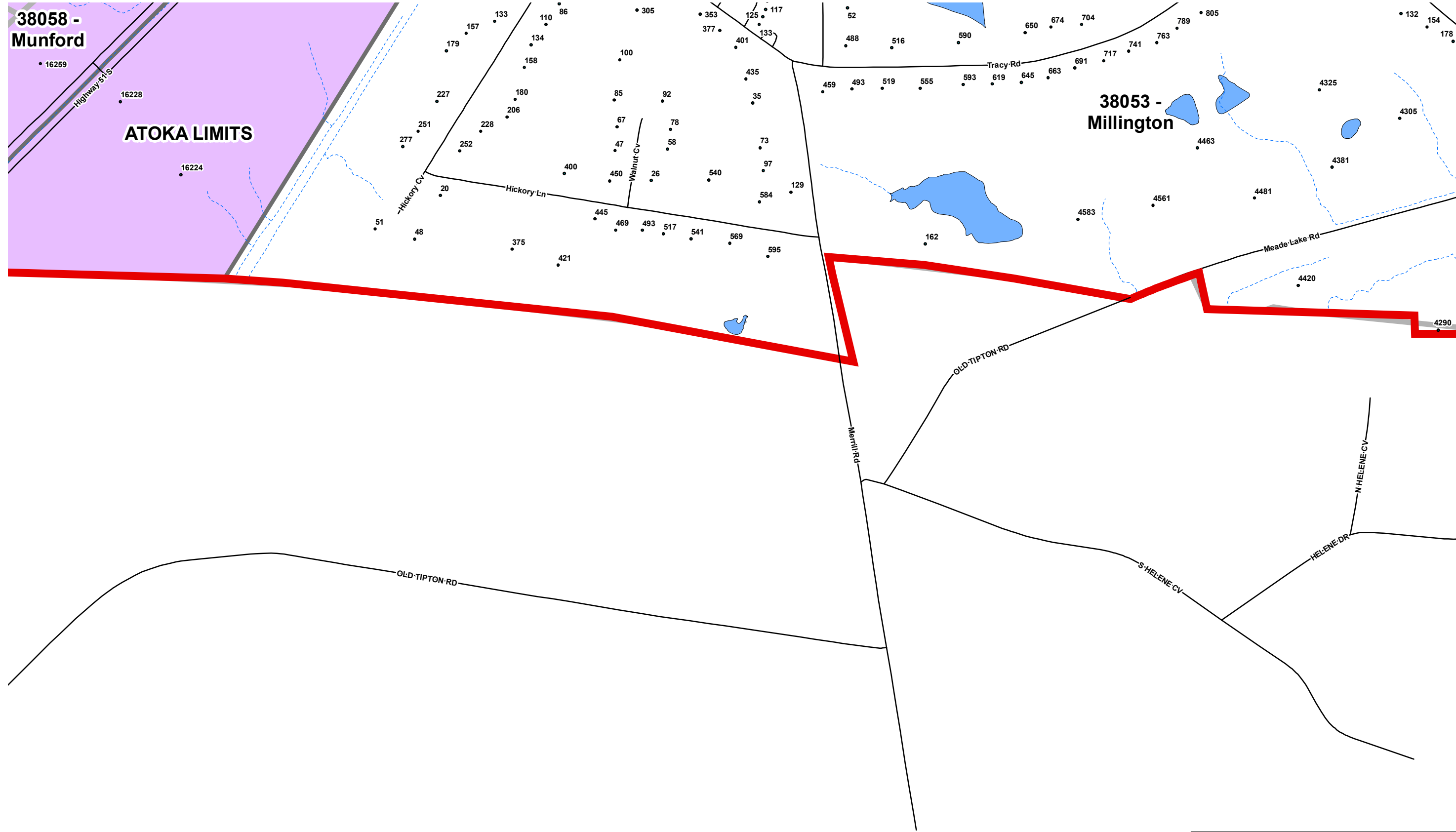
- Addresses
- County Limits
- Zip Code Boundaries
- Roads
- Streams
- Bodies of Water
- Public Land
- City Limits



38058 -  
Munford

38053 -  
Millington

ATOKA LIMITS

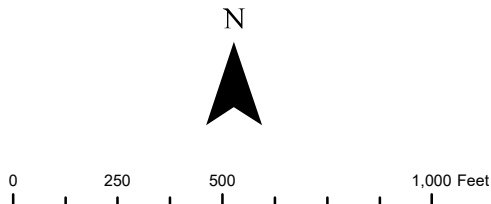


**TIPTON COUNTY, TN**  
**911 ROAD MAP**

Produced by the TCGIS Department



TIPTON COUNTY GIS MAKES NO WARRANTY, EXPRESS OR IMPLIED, NOR ANY GUARANTY AS TO THE CONTENT, SEQUENCE, ACCURACY, TIMELINESS OR COMPLETENESS OF ANY OF THE INFORMATION PROVIDED. TIPTON COUNTY GIS EXPLICITLY DISCLAIMS ALL REPRESENTATIONS AND WARRANTIES. THE READER AGREES TO HOLD HARMLESS TIPTON COUNTY GIS FOR ANY CAUSE OF ACTION AND COSTS ASSOCIATED WITH ANY CAUSES OF ACTION WHICH MAY ARISE AS A CONSEQUENCE OF TIPTON COUNTY GIS PROVIDING THIS INFORMATION. REPRODUCTION OF THIS MAP IS PROHIBITED WITHOUT PERMISSION FROM TIPTON COUNTY GIS.



**Map: 144C**

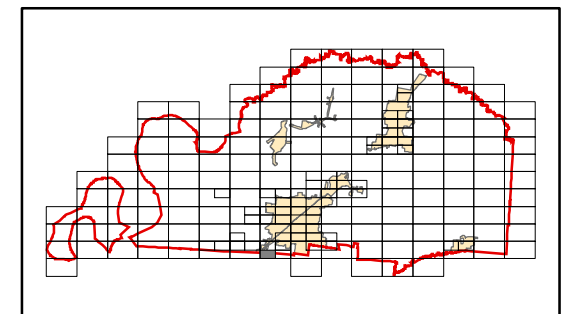
Map North  
**127**

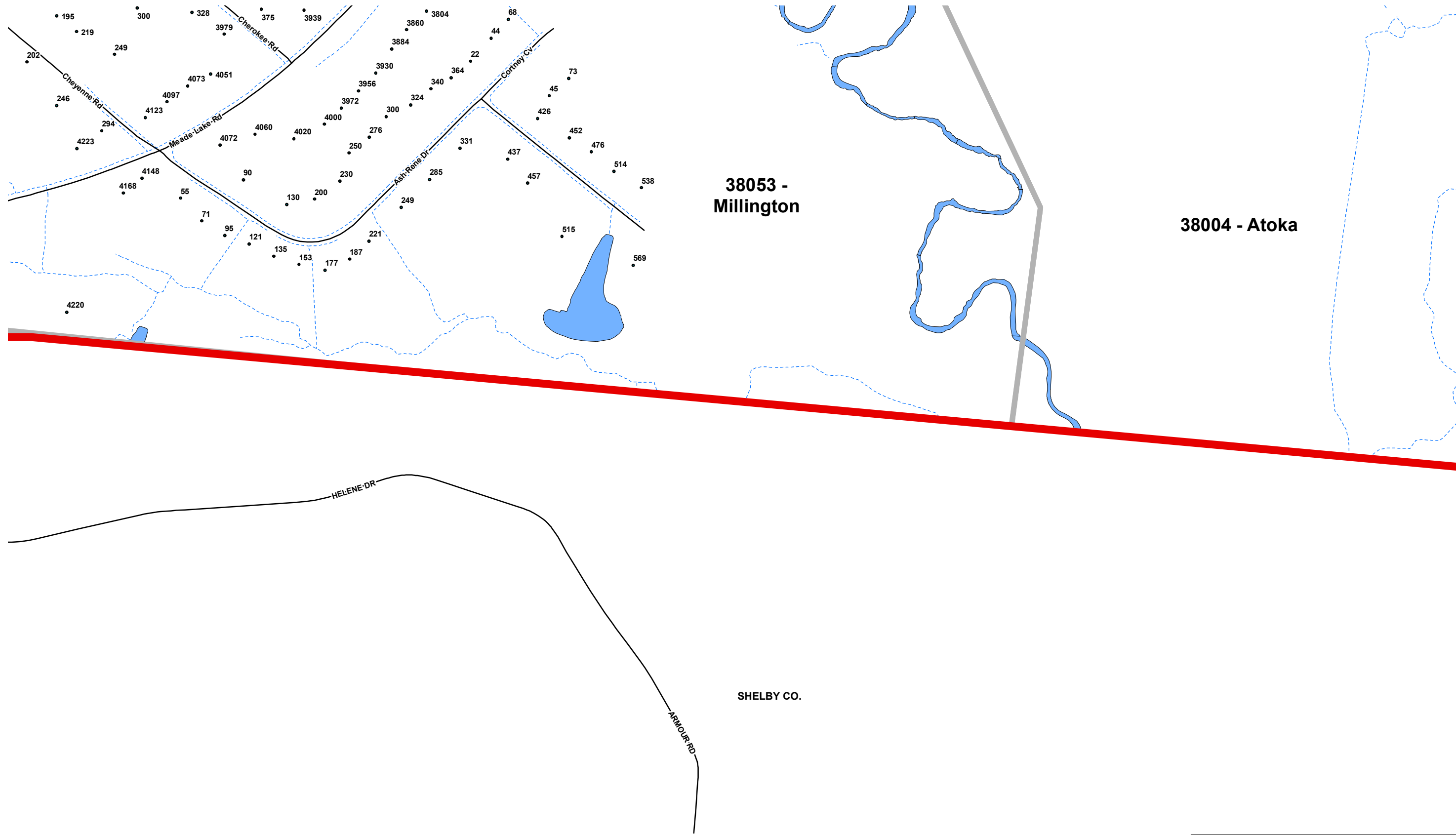
Map West **145** **144C** **143** Map East

Map South

**Legend**

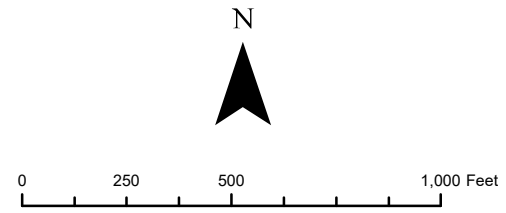
- Addresses
- County Limits
- Zip Code Boundaries
- Roads
- - - Streams
- Bodies of Water
- Public Land
- City Limits





**TIPTON COUNTY, TN**  
**911 ROAD MAP**  
 Produced by the TCGIS Department

TIPTON COUNTY GIS MAKES NO WARRANTY, EXPRESS OR IMPLIED, NOR ANY GUARANTY AS TO THE CONTENT, SEQUENCE, ACCURACY, TIMELINESS OR COMPLETENESS OF ANY OF THE INFORMATION PROVIDED. TIPTON COUNTY GIS EXPLICITLY DISCLAIMS ALL REPRESENTATIONS AND WARRANTIES. THE READER AGREES TO HOLD HARMLESS TIPTON COUNTY GIS FOR ANY CAUSE OF ACTION AND COSTS ASSOCIATED WITH ANY CAUSES OF ACTION WHICH MAY ARISE AS A CONSEQUENCE OF TIPTON COUNTY GIS PROVIDING THIS INFORMATION. REPRODUCTION OF THIS MAP IS PROHIBITED WITHOUT PERMISSION FROM TIPTON COUNTY GIS.



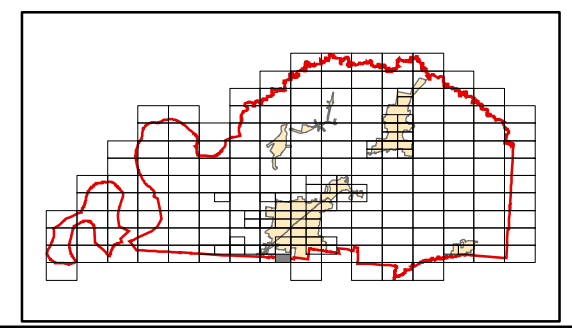
**Map: 144D**

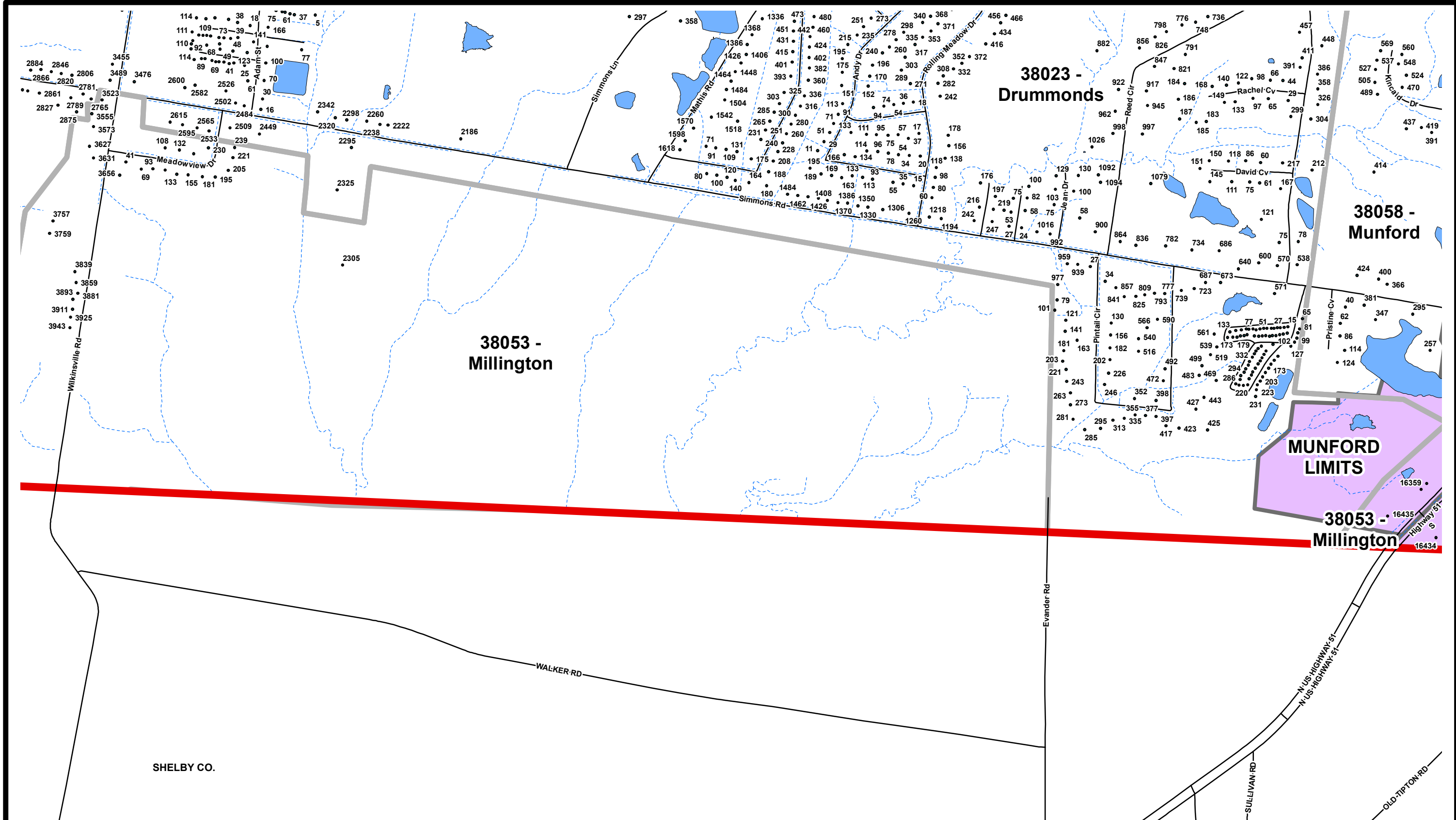
Map North  
**127**  
 Map West **145** **144D** **143** Map East  
 Map South

SHELBY CO.

**Legend**

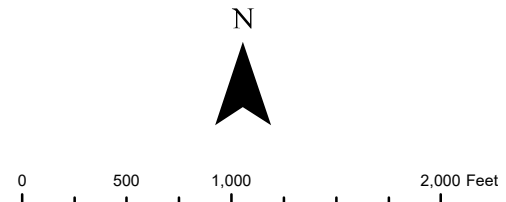
- Addresses
- County Limits
- Zip Code Boundaries
- Roads
- Streams
- Bodies of Water
- Public Land
- City Limits





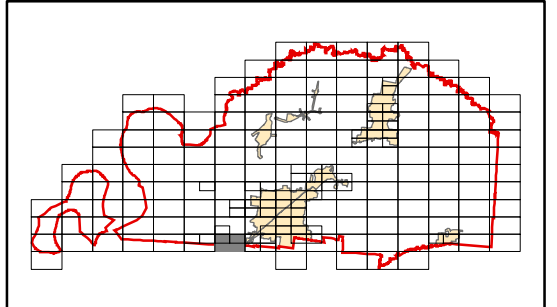
**TIPTON COUNTY, TN**  
**911 ROAD MAP**  
 Produced by the TCGIS Department

TIPTON COUNTY GIS MAKES NO WARRANTY, EXPRESS OR IMPLIED, NOR ANY GUARANTY AS TO THE CONTENT, SEQUENCE, ACCURACY, TIMELINESS OR COMPLETENESS OF ANY OF THE INFORMATION PROVIDED. TIPTON COUNTY GIS EXPLICITLY DISCLAIMS ALL REPRESENTATIONS AND WARRANTIES. THE READER AGREES TO HOLD HARMLESS TIPTON COUNTY GIS FOR ANY CAUSE OF ACTION AND COSTS ASSOCIATED WITH ANY CAUSES OF ACTION WHICH MAY ARISE AS A CONSEQUENCE OF TIPTON COUNTY GIS PROVIDING THIS INFORMATION. REPRODUCTION OF THIS MAP IS PROHIBITED WITHOUT PERMISSION FROM TIPTON COUNTY GIS.



**Map: 145**  
 Map North **126**  
 Map West **146** **145** **144** Map East  
 Map South

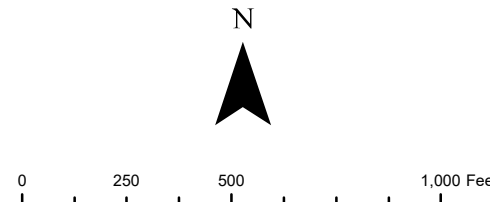
- Legend**
- Addresses
  - ▭ County Limits
  - ▭ Zip Code Boundaries
  - Roads
  - - - Streams
  - ▭ Bodies of Water
  - ▭ Public Land
  - ▭ City Limits





**TIPTON COUNTY, TN**  
**911 ROAD MAP**  
 Produced by the TCGIS Department

TIPTON COUNTY GIS MAKES NO WARRANTY, EXPRESS OR IMPLIED, NOR ANY GUARANTY AS TO THE CONTENT, SEQUENCE, ACCURACY, TIMELINESS OR COMPLETENESS OF ANY OF THE INFORMATION PROVIDED. TIPTON COUNTY GIS EXPLICITLY DISCLAIMS ALL REPRESENTATIONS AND WARRANTIES. THE READER AGREES TO HOLD HARMLESS TIPTON COUNTY GIS FOR ANY CAUSE OF ACTION AND COSTS ASSOCIATED WITH ANY CAUSES OF ACTION WHICH MAY ARISE AS A CONSEQUENCE OF TIPTON COUNTY GIS PROVIDING THIS INFORMATION. REPRODUCTION OF THIS MAP IS PROHIBITED WITHOUT PERMISSION FROM TIPTON COUNTY GIS.



**Map: 145A**

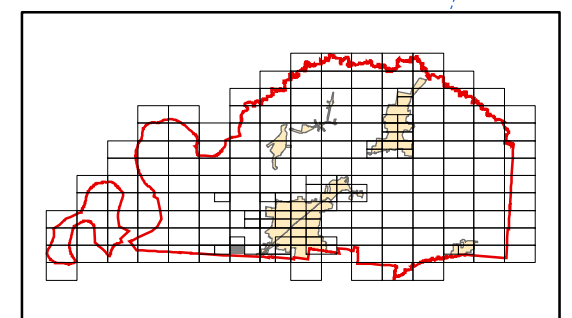
Map North  
**126**

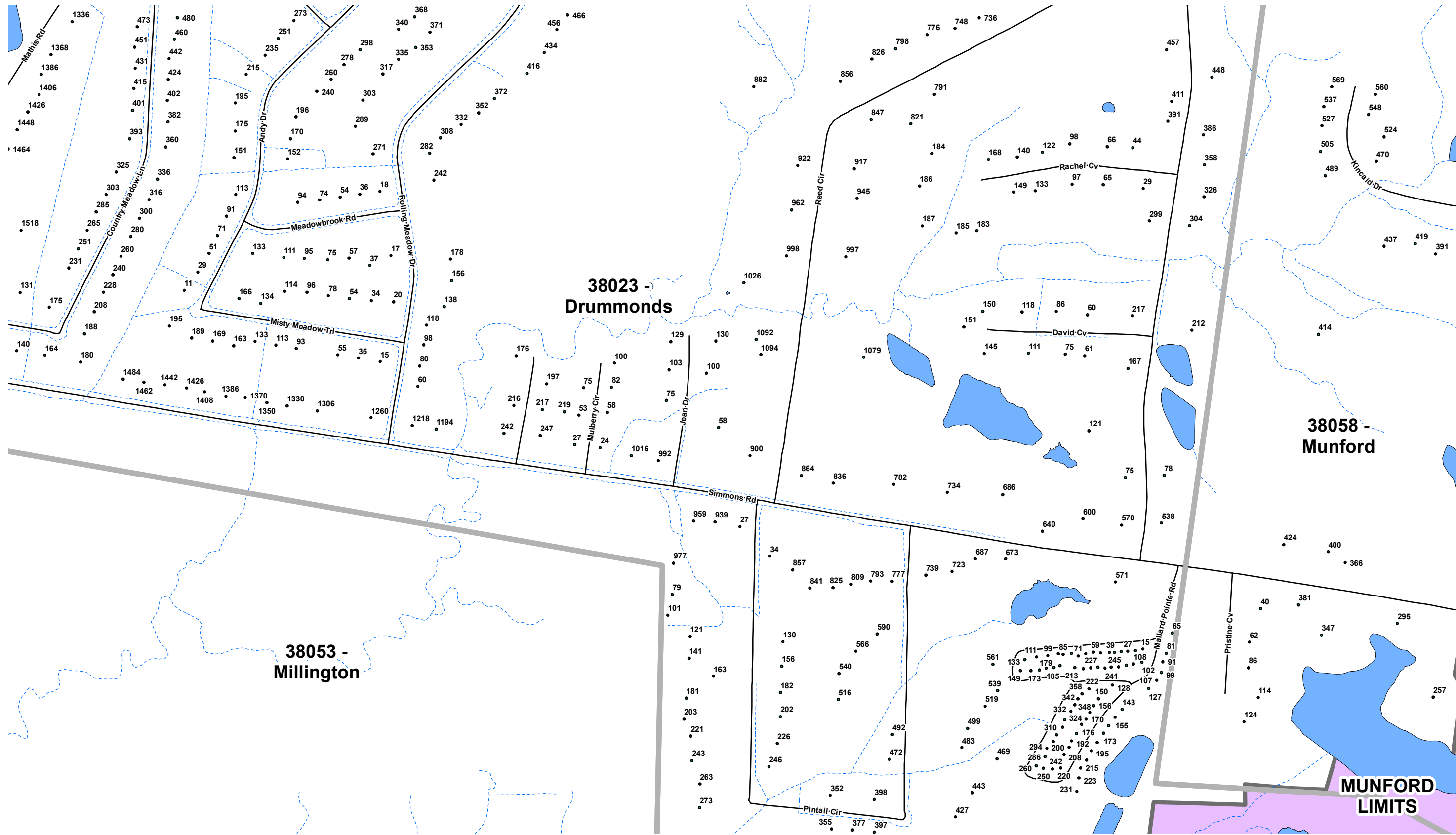
Map West **146** **145A** **144** Map East

Map South

**Legend**

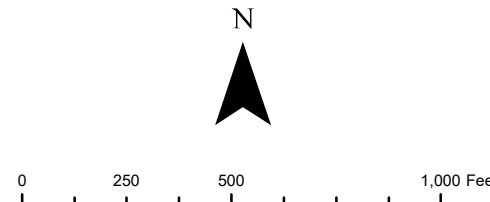
- Addresses
- County Limits
- Zip Code Boundaries
- Roads
- Streams
- Bodies of Water
- Public Land
- City Limits





**TIPTON COUNTY, TN**  
**911 ROAD MAP**  
 Produced by the TCGIS Department

TIPTON COUNTY GIS MAKES NO WARRANTY, EXPRESS OR IMPLIED, NOR ANY GUARANTY AS TO THE CONTENT, SEQUENCE, ACCURACY, TIMELINESS OR COMPLETENESS OF ANY OF THE INFORMATION PROVIDED. TIPTON COUNTY GIS EXPLICITLY DISCLAIMS ALL REPRESENTATIONS AND WARRANTIES. THE READER AGREES TO HOLD HARMLESS TIPTON COUNTY GIS FOR ANY CAUSE OF ACTION AND COSTS ASSOCIATED WITH ANY CAUSES OF ACTION WHICH MAY ARISE AS A CONSEQUENCE OF TIPTON COUNTY GIS PROVIDING THIS INFORMATION. REPRODUCTION OF THIS MAP IS PROHIBITED WITHOUT PERMISSION FROM TIPTON COUNTY GIS.



**Map: 145B**

Map North  
**126**

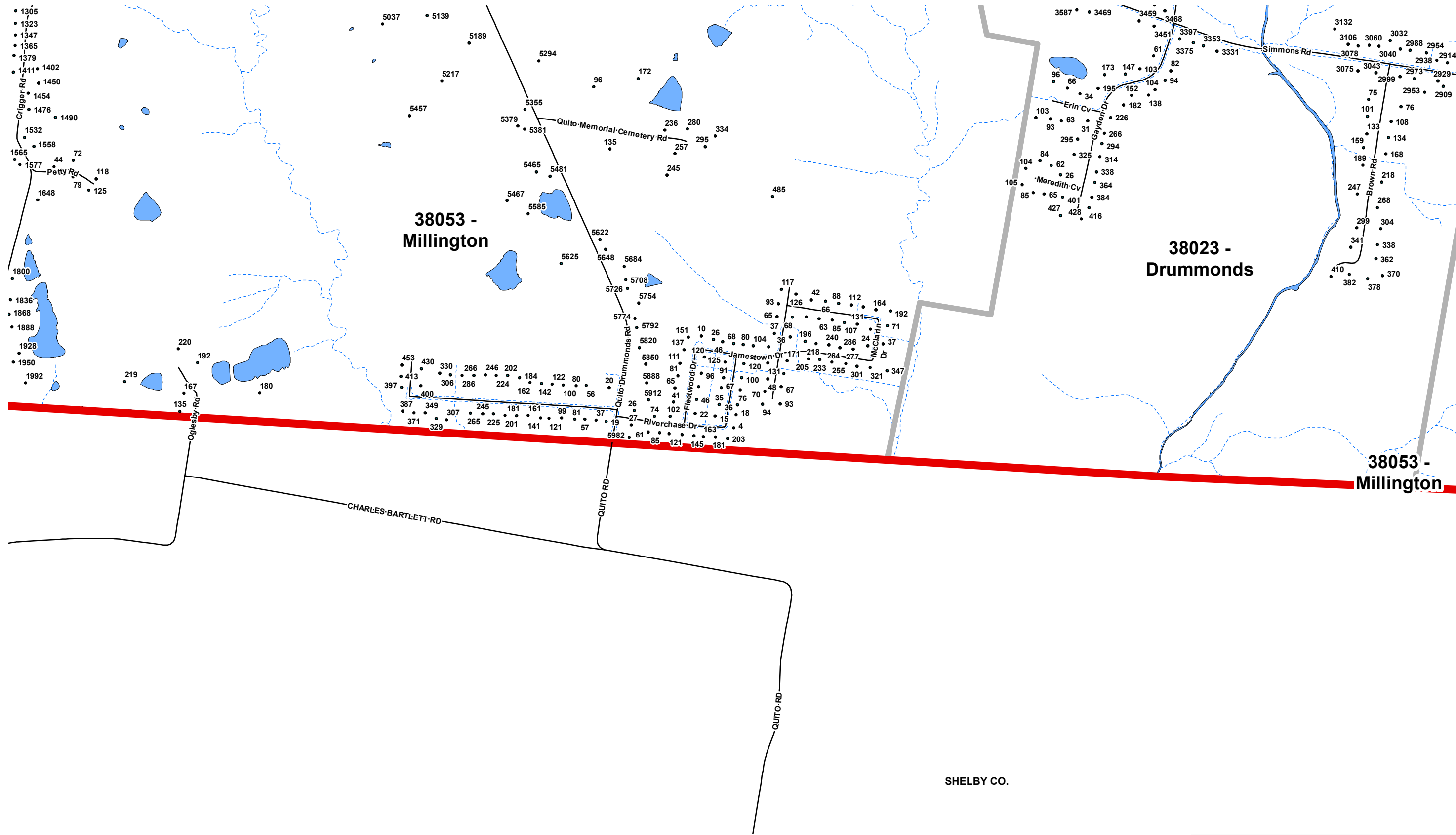
Map West **146** **145B** **144** Map East

Map South

**Legend**

- Addresses
- ▭ County Limits
- ▭ Zip Code Boundaries
- Roads
- - - Streams
- ▭ Bodies of Water
- ▭ Public Land
- ▭ City Limits

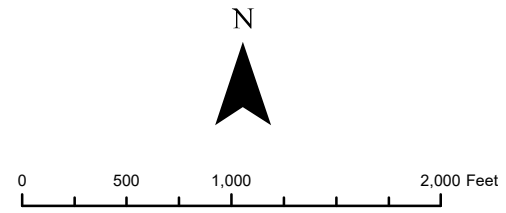




# TIPTON COUNTY, TN 911 ROAD MAP

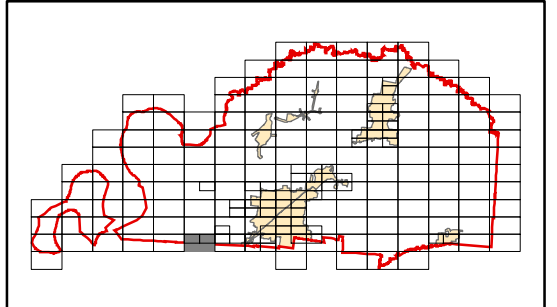
Produced by the TCGIS Department

TIPTON COUNTY GIS MAKES NO WARRANTY, EXPRESS OR IMPLIED, NOR ANY GUARANTY AS TO THE CONTENT, SEQUENCE, ACCURACY, TIMELINESS OR COMPLETENESS OF ANY OF THE INFORMATION PROVIDED. TIPTON COUNTY GIS EXPLICITLY DISCLAIMS ALL REPRESENTATIONS AND WARRANTIES. THE READER AGREES TO HOLD HARMLESS TIPTON COUNTY GIS FOR ANY CAUSE OF ACTION AND COSTS ASSOCIATED WITH ANY CAUSES OF ACTION WHICH MAY ARISE AS A CONSEQUENCE OF TIPTON COUNTY GIS PROVIDING THIS INFORMATION. REPRODUCTION OF THIS MAP IS PROHIBITED WITHOUT PERMISSION FROM TIPTON COUNTY GIS.

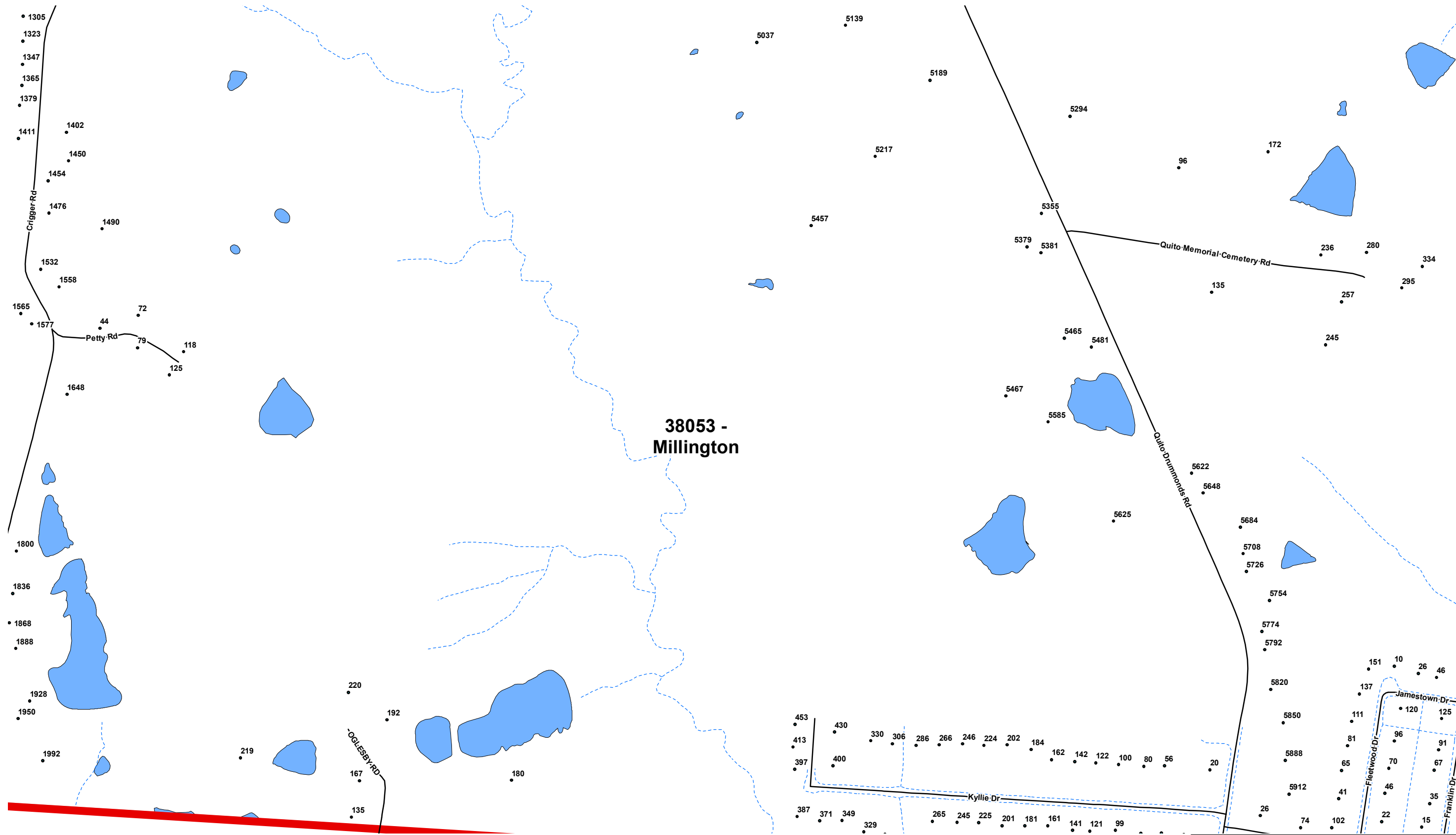


**Map: 146**  
 Map North **125**  
 Map West **147** **146** **145** Map East  
 Map South

- Legend**
- Addresses
  - ▭ County Limits
  - ▭ Zip Code Boundaries
  - Roads
  - - - Streams
  - ▭ Bodies of Water
  - ▭ Public Land
  - ▭ City Limits



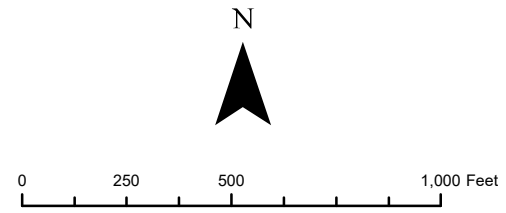
SHELBY CO.



38053 -  
Millington

**TIPTON COUNTY, TN**  
**911 ROAD MAP**  
Produced by the TCGIS Department

TIPTON COUNTY GIS MAKES NO WARRANTY, EXPRESS OR IMPLIED, NOR ANY GUARANTY AS TO THE CONTENT, SEQUENCE, ACCURACY, TIMELINESS OR COMPLETENESS OF ANY OF THE INFORMATION PROVIDED. TIPTON COUNTY GIS EXPLICITLY DISCLAIMS ALL REPRESENTATIONS AND WARRANTIES. THE READER AGREES TO HOLD HARMLESS TIPTON COUNTY GIS FOR ANY CAUSE OF ACTION AND COSTS ASSOCIATED WITH ANY CAUSES OF ACTION WHICH MAY ARISE AS A CONSEQUENCE OF TIPTON COUNTY GIS PROVIDING THIS INFORMATION. REPRODUCTION OF THIS MAP IS PROHIBITED WITHOUT PERMISSION FROM TIPTON COUNTY GIS.

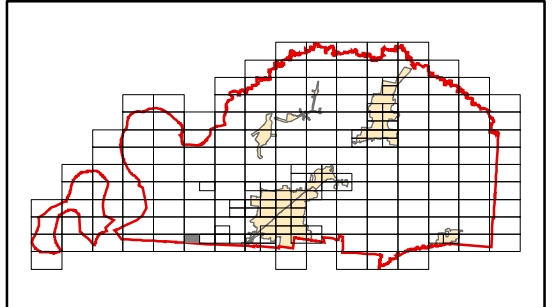


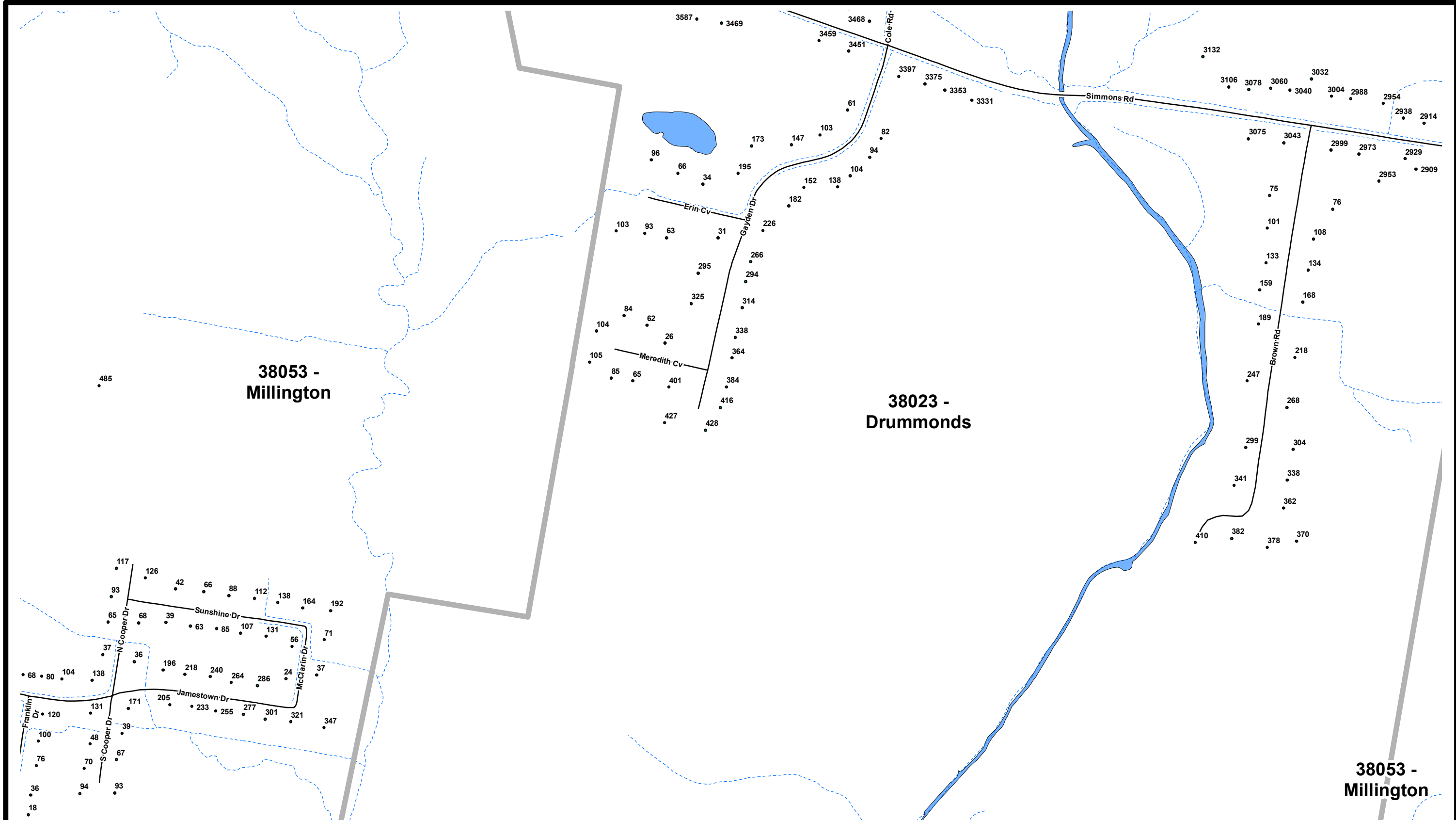
**Map: 146A**

Map North  
**125**  
Map West **147** **146A** **145** Map East  
Map South

**Legend**

- Addresses
- County Limits
- Zip Code Boundaries
- Roads
- - - - Streams
- Bodies of Water
- Public Land
- City Limits



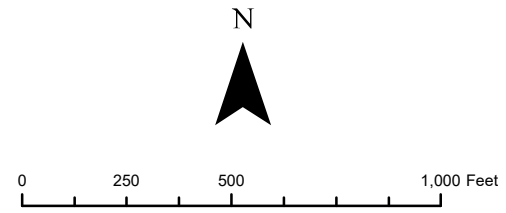


**TIPTON COUNTY, TN**  
**911 ROAD MAP**

Produced by the TCGIS Department



TIPTON COUNTY GIS MAKES NO WARRANTY, EXPRESS OR IMPLIED, NOR ANY GUARANTY AS TO THE CONTENT, SEQUENCE, ACCURACY, TIMELINESS OR COMPLETENESS OF ANY OF THE INFORMATION PROVIDED. TIPTON COUNTY GIS EXPLICITLY DISCLAIMS ALL REPRESENTATIONS AND WARRANTIES. THE READER AGREES TO HOLD HARMLESS TIPTON COUNTY GIS FOR ANY CAUSE OF ACTION AND COSTS ASSOCIATED WITH ANY CAUSES OF ACTION WHICH MAY ARISE AS A CONSEQUENCE OF TIPTON COUNTY GIS PROVIDING THIS INFORMATION. REPRODUCTION OF THIS MAP IS PROHIBITED WITHOUT PERMISSION FROM TIPTON COUNTY GIS.



**Map: 146B**

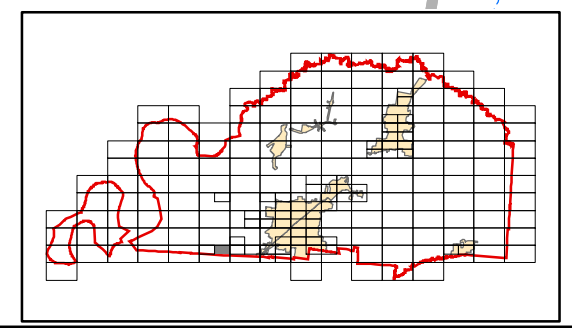
Map North  
**125**

Map West **147** **146B** **145** Map East

Map South

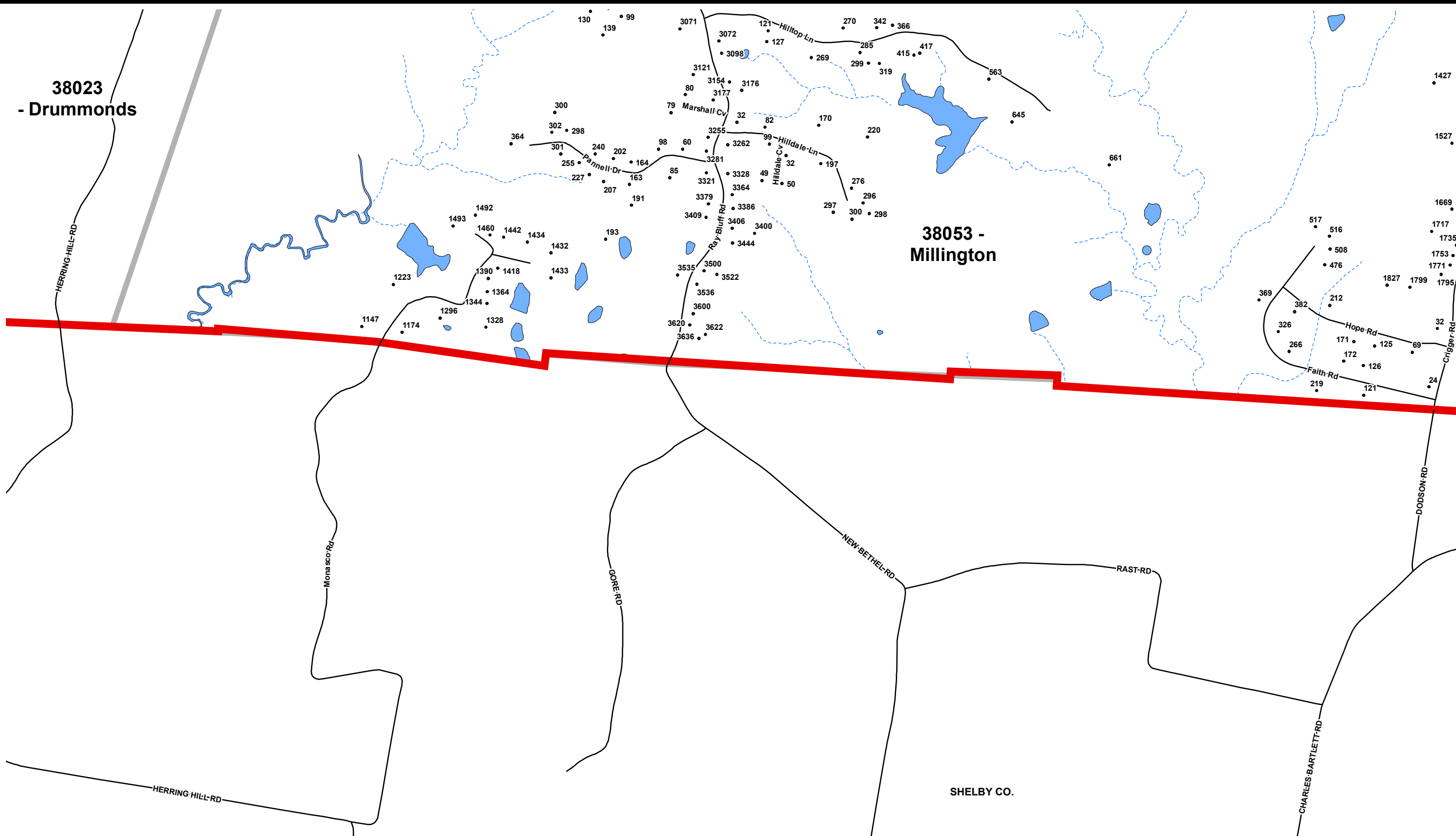
**Legend**

- Addresses
- County Limits
- Zip Code Boundaries
- Roads
- Streams
- Bodies of Water
- Public Land
- City Limits



38023 - Drummonds

38053 - Millington

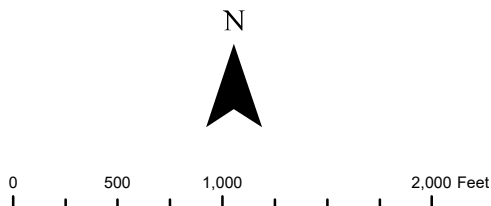


**TIPTON COUNTY, TN**  
**911 ROAD MAP**

Produced by the TCGIS Department



TIPTON COUNTY GIS MAKES NO WARRANTY, EXPRESS OR IMPLIED, NOR ANY GUARANTY AS TO THE CONTENT, SEQUENCE, ACCURACY, TIMELINESS OR COMPLETENESS OF ANY OF THE INFORMATION PROVIDED. TIPTON COUNTY GIS EXPLICITLY DISCLAIMS ALL REPRESENTATIONS AND WARRANTIES. THE READER AGREES TO HOLD HARMLESS TIPTON COUNTY GIS FOR ANY CAUSE OF ACTION AND COSTS ASSOCIATED WITH ANY CAUSES OF ACTION WHICH MAY ARISE AS A CONSEQUENCE OF TIPTON COUNTY GIS PROVIDING THIS INFORMATION. REPRODUCTION OF THIS MAP IS PROHIBITED WITHOUT PERMISSION FROM TIPTON COUNTY GIS.



**Map: 147**

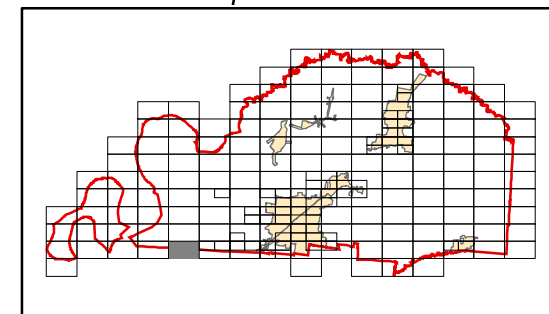
Map North  
**124**

Map West **148** **147** **146** Map East

Map South

**Legend**

- Addresses
- County Limits
- Zip Code Boundaries
- Roads
- - - Streams
- Bodies of Water
- Public Land
- City Limits



38023 -  
Drummonds

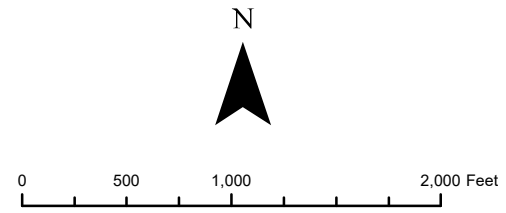
SHELBY CO.

# TIPTON COUNTY, TN 911 ROAD MAP

Produced by the TCGIS Department



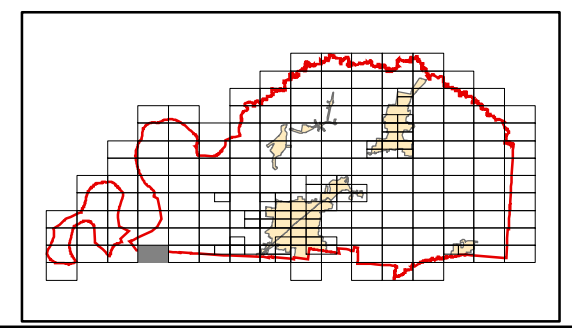
TIPTON COUNTY GIS MAKES NO WARRANTY, EXPRESS OR IMPLIED, NOR ANY GUARANTY AS TO THE CONTENT, SEQUENCE, ACCURACY, TIMELINESS OR COMPLETENESS OF ANY OF THE INFORMATION PROVIDED. TIPTON COUNTY GIS EXPLICITLY DISCLAIMS ALL REPRESENTATIONS AND WARRANTIES. THE READER AGREES TO HOLD HARMLESS TIPTON COUNTY GIS FOR ANY CAUSE OF ACTION AND COSTS ASSOCIATED WITH ANY CAUSES OF ACTION WHICH MAY ARISE AS A CONSEQUENCE OF TIPTON COUNTY GIS PROVIDING THIS INFORMATION. REPRODUCTION OF THIS MAP IS PROHIBITED WITHOUT PERMISSION FROM TIPTON COUNTY GIS.



Map: 148  
Map North 123  
Map West 149 148 147 Map East  
Map South

### Legend


- Addresses
- ▭ County Limits
- ▭ Zip Code Boundaries
- Roads
- - - Streams
- ▭ Bodies of Water
- ▭ Public Land
- ▭ City Limits



RIVER RD

RIVER-BLUFF RD

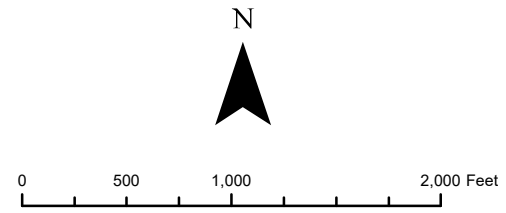
HERRING-HILL RD



**TIPTON COUNTY, TN**  
**911 ROAD MAP**  
 Produced by the TCGIS Department



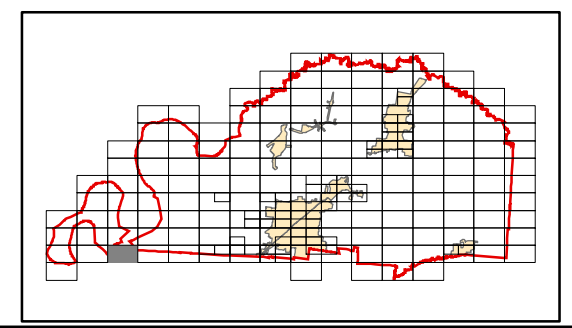
TIPTON COUNTY GIS MAKES NO WARRANTY, EXPRESS OR IMPLIED, NOR ANY GUARANTY AS TO THE CONTENT, SEQUENCE, ACCURACY, TIMELINESS OR COMPLETENESS OF ANY OF THE INFORMATION PROVIDED. TIPTON COUNTY GIS EXPLICITLY DISCLAIMS ALL REPRESENTATIONS AND WARRANTIES. THE READER AGREES TO HOLD HARMLESS TIPTON COUNTY GIS FOR ANY CAUSE OF ACTION AND COSTS ASSOCIATED WITH ANY CAUSES OF ACTION WHICH MAY ARISE AS A CONSEQUENCE OF TIPTON COUNTY GIS PROVIDING THIS INFORMATION. REPRODUCTION OF THIS MAP IS PROHIBITED WITHOUT PERMISSION FROM TIPTON COUNTY GIS.



**Map: 149**  
 Map North 122  
 Map West 150 **149** 148 Map East  
 Map South

**Legend**

- Addresses
- County Limits
- Zip Code Boundaries
- Roads
- - - - Streams
- Bodies of Water
- Public Land
- City Limits



ARKANSAS

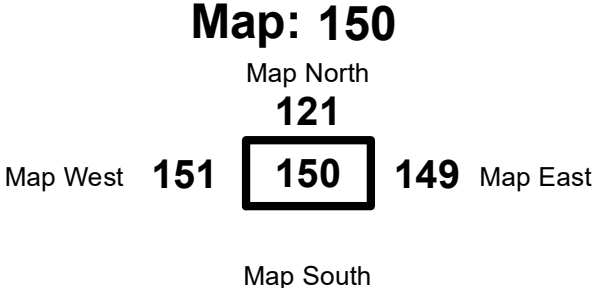
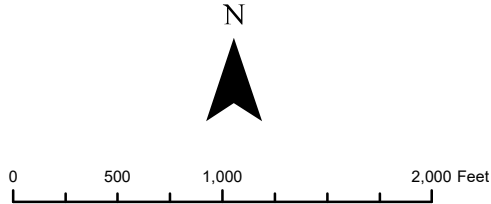
72338  
- Frenchmans  
Bayou

# TIPTON COUNTY, TN 911 ROAD MAP

Produced by the TCGIS Department

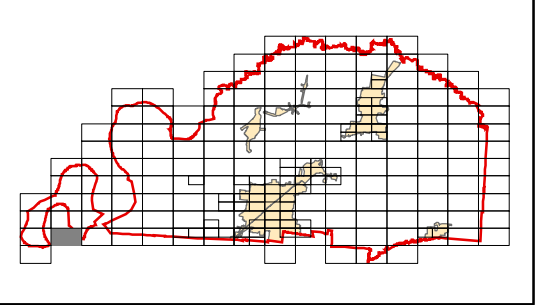


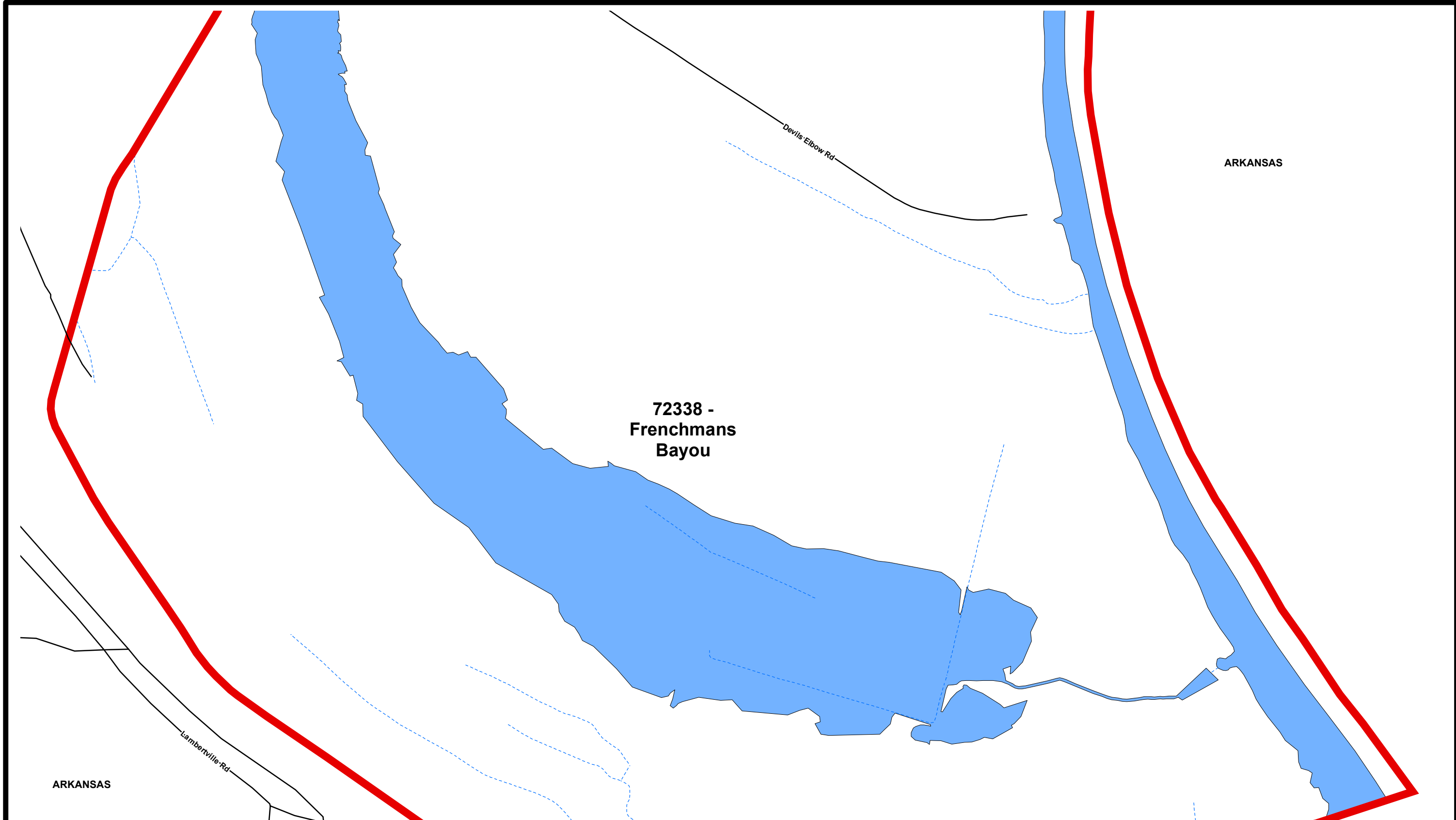
TIPTON COUNTY GIS MAKES NO WARRANTY, EXPRESS OR IMPLIED, NOR ANY GUARANTY AS TO THE CONTENT, SEQUENCE, ACCURACY, TIMELINESS OR COMPLETENESS OF ANY OF THE INFORMATION PROVIDED. TIPTON COUNTY GIS EXPLICITLY DISCLAIMS ALL REPRESENTATIONS AND WARRANTIES. THE READER AGREES TO HOLD HARMLESS TIPTON COUNTY GIS FOR ANY CAUSE OF ACTION AND COSTS ASSOCIATED WITH ANY CAUSES OF ACTION WHICH MAY ARISE AS A CONSEQUENCE OF TIPTON COUNTY GIS PROVIDING THIS INFORMATION. REPRODUCTION OF THIS MAP IS PROHIBITED WITHOUT PERMISSION FROM TIPTON COUNTY GIS.



### Legend

- Addresses
- County Limits
- Zip Code Boundaries
- Roads
- Streams
- Bodies of Water
- Public Land
- City Limits



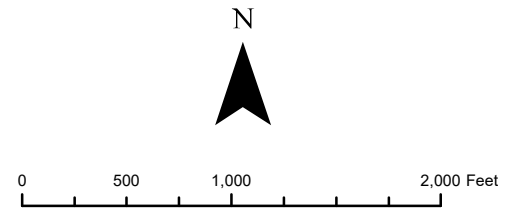


**TIPTON COUNTY, TN  
911 ROAD MAP**

Produced by the TCGIS Department



TIPTON COUNTY GIS MAKES NO WARRANTY, EXPRESS OR IMPLIED, NOR ANY GUARANTY AS TO THE CONTENT, SEQUENCE, ACCURACY, TIMELINESS OR COMPLETENESS OF ANY OF THE INFORMATION PROVIDED. TIPTON COUNTY GIS EXPLICITLY DISCLAIMS ALL REPRESENTATIONS AND WARRANTIES. THE READER AGREES TO HOLD HARMLESS TIPTON COUNTY GIS FOR ANY CAUSE OF ACTION AND COSTS ASSOCIATED WITH ANY CAUSES OF ACTION WHICH MAY ARISE AS A CONSEQUENCE OF TIPTON COUNTY GIS PROVIDING THIS INFORMATION. REPRODUCTION OF THIS MAP IS PROHIBITED WITHOUT PERMISSION FROM TIPTON COUNTY GIS.



Map West

**Map: 151**

Map North

**120**

**151**

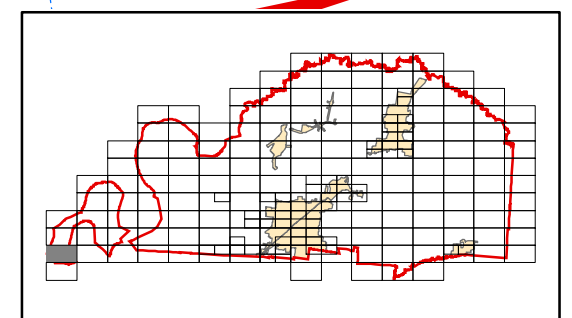
**152**

Map South

150 Map East

**Legend**

- Addresses
- ▭ County Limits
- ▭ Zip Code Boundaries
- Roads
- - - Streams
- ▭ Bodies of Water
- ▭ Public Land
- ▭ City Limits



72338 -  
Frenchmans Bayou

Lambertville Rd

Pirani Headquarters Rd

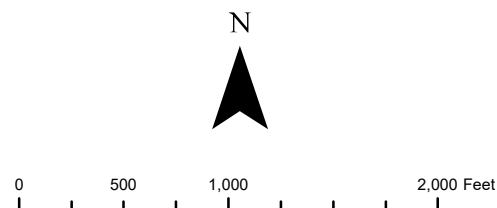
ARKANSAS

**TIPTON COUNTY, TN**  
**911 ROAD MAP**

Produced by the TCGIS Department



TIPTON COUNTY GIS MAKES NO WARRANTY, EXPRESS OR IMPLIED, NOR ANY GUARANTY AS TO THE CONTENT, SEQUENCE, ACCURACY, TIMELINESS OR COMPLETENESS OF ANY OF THE INFORMATION PROVIDED. TIPTON COUNTY GIS EXPLICITLY DISCLAIMS ALL REPRESENTATIONS AND WARRANTIES. THE READER AGREES TO HOLD HARMLESS TIPTON COUNTY GIS FOR ANY CAUSE OF ACTION AND COSTS ASSOCIATED WITH ANY CAUSES OF ACTION WHICH MAY ARISE AS A CONSEQUENCE OF TIPTON COUNTY GIS PROVIDING THIS INFORMATION. REPRODUCTION OF THIS MAP IS PROHIBITED WITHOUT PERMISSION FROM TIPTON COUNTY GIS.



Map West

**Map: 152**

Map North  
**151**

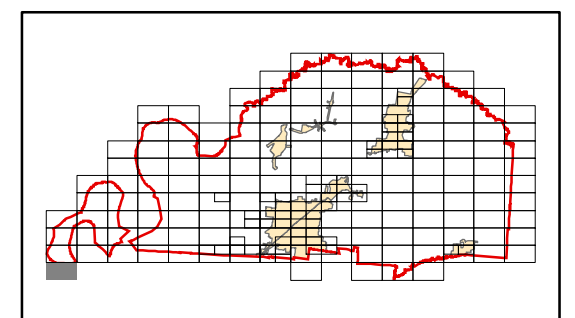
**152**

Map South

Map East

**Legend**

- Addresses
- ▭ County Limits
- ▭ Zip Code Boundaries
- Roads
- - - Streams
- ▭ Bodies of Water
- ▭ Public Land
- ▭ City Limits



38011 - Brighton

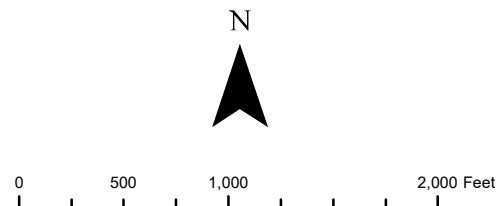
SHELBY CO.

# TIPTON COUNTY, TN 911 ROAD MAP

Produced by the TCGIS Department



TIPTON COUNTY GIS MAKES NO WARRANTY, EXPRESS OR IMPLIED, NOR ANY GUARANTY AS TO THE CONTENT, SEQUENCE, ACCURACY, TIMELINESS OR COMPLETENESS OF ANY OF THE INFORMATION PROVIDED. TIPTON COUNTY GIS EXPLICITLY DISCLAIMS ALL REPRESENTATIONS AND WARRANTIES. THE READER AGREES TO HOLD HARMLESS TIPTON COUNTY GIS FOR ANY CAUSE OF ACTION AND COSTS ASSOCIATED WITH ANY CAUSES OF ACTION WHICH MAY ARISE AS A CONSEQUENCE OF TIPTON COUNTY GIS PROVIDING THIS INFORMATION. REPRODUCTION OF THIS MAP IS PROHIBITED WITHOUT PERMISSION FROM TIPTON COUNTY GIS.



Map: 153

Map North  
141

153

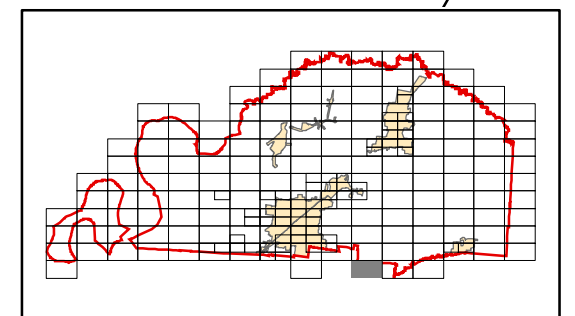
154 Map East

Map South

Map West

### Legend

- Addresses
- ▭ County Limits
- ▭ Zip Code Boundaries
- Roads
- - - Streams
- ▭ Bodies of Water
- ▭ Public Land
- ▭ City Limits



RICHARDSON RD

MACEDONIA RD

OSBORN TOWN RD

OSBORN VALLEY LN

BROM CV

KATRINA CV

RICHABOD CV

DAMONT CV

Mockingbird Dr

Starford Rd

Collierville/Arlington Rd

Hughes Rd

875

844

866

1154

1144

729

902

1222

859

889

851

38011 - Brighton

38049 - Mason

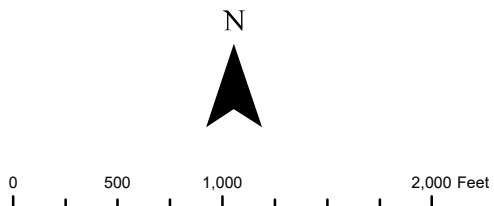
SHELBY CO.

# TIPTON COUNTY, TN 911 ROAD MAP

Produced by the TCGIS Department



TIPTON COUNTY GIS MAKES NO WARRANTY, EXPRESS OR IMPLIED, NOR ANY GUARANTY AS TO THE CONTENT, SEQUENCE, ACCURACY, TIMELINESS OR COMPLETENESS OF ANY OF THE INFORMATION PROVIDED. TIPTON COUNTY GIS EXPLICITLY DISCLAIMS ALL REPRESENTATIONS AND WARRANTIES. THE READER AGREES TO HOLD HARMLESS TIPTON COUNTY GIS FOR ANY CAUSE OF ACTION AND COSTS ASSOCIATED WITH ANY CAUSES OF ACTION WHICH MAY ARISE AS A CONSEQUENCE OF TIPTON COUNTY GIS PROVIDING THIS INFORMATION. REPRODUCTION OF THIS MAP IS PROHIBITED WITHOUT PERMISSION FROM TIPTON COUNTY GIS.



Map: 154

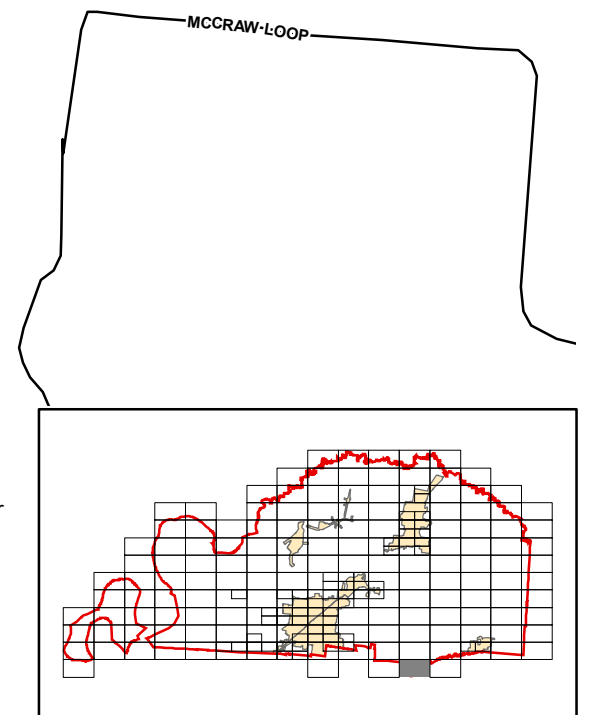
Map North  
140

Map West 153 **154** 155 Map East

Map South

### Legend

- Addresses
- ▭ County Limits
- ▭ Zip Code Boundaries
- Roads
- - - Streams
- ▭ Bodies of Water
- ▭ Public Land
- ▭ City Limits



860  
864  
862

4870  
4925  
170  
4993  
5015  
165  
Graham Ln  
Bear Creek Rd


Jimmy-Pa  
Rd

Tilly Ln

MCCRAW-LOOP

38049 - Mason

FAYETTE CO.

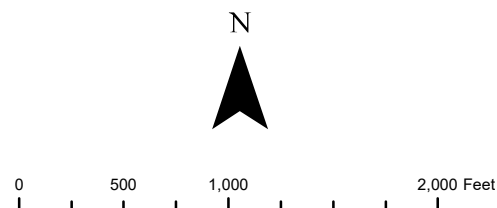


# TIPTON COUNTY, TN 911 ROAD MAP

Produced by the TCGIS Department



TIPTON COUNTY GIS MAKES NO WARRANTY, EXPRESS OR IMPLIED, NOR ANY GUARANTY AS TO THE CONTENT, SEQUENCE, ACCURACY, TIMELINESS OR COMPLETENESS OF ANY OF THE INFORMATION PROVIDED. TIPTON COUNTY GIS EXPLICITLY DISCLAIMS ALL REPRESENTATIONS AND WARRANTIES. THE READER AGREES TO HOLD HARMLESS TIPTON COUNTY GIS FOR ANY CAUSE OF ACTION AND COSTS ASSOCIATED WITH ANY CAUSES OF ACTION WHICH MAY ARISE AS A CONSEQUENCE OF TIPTON COUNTY GIS PROVIDING THIS INFORMATION. REPRODUCTION OF THIS MAP IS PROHIBITED WITHOUT PERMISSION FROM TIPTON COUNTY GIS.



**Map: 155**

Map North  
**139**

**155**

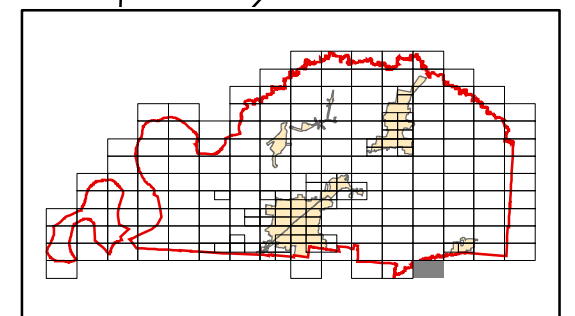
Map South

Map West **154**

Map East

### Legend

- Addresses
- County Limits
- Zip Code Boundaries
- Roads
- - - - Streams
- Bodies of Water
- Public Land
- City Limits



HAYWOOD CO.

Estes Ln

Highway 54W

Turner Ln

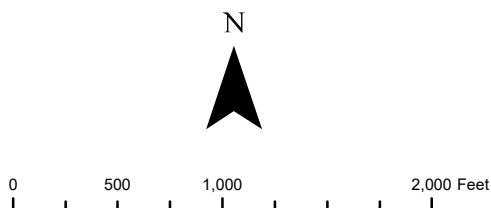
38019 -  
Covington

# TIPTON COUNTY, TN 911 ROAD MAP

Produced by the TCGIS Department



TIPTON COUNTY GIS MAKES NO WARRANTY, EXPRESS OR IMPLIED, NOR ANY GUARANTY AS TO THE CONTENT, SEQUENCE, ACCURACY, TIMELINESS OR COMPLETENESS OF ANY OF THE INFORMATION PROVIDED. TIPTON COUNTY GIS EXPLICITLY DISCLAIMS ALL REPRESENTATIONS AND WARRANTIES. THE READER AGREES TO HOLD HARMLESS TIPTON COUNTY GIS FOR ANY CAUSE OF ACTION AND COSTS ASSOCIATED WITH ANY CAUSES OF ACTION WHICH MAY ARISE AS A CONSEQUENCE OF TIPTON COUNTY GIS PROVIDING THIS INFORMATION. REPRODUCTION OF THIS MAP IS PROHIBITED WITHOUT PERMISSION FROM TIPTON COUNTY GIS.



Map: 156

Map North

Map West 022

156

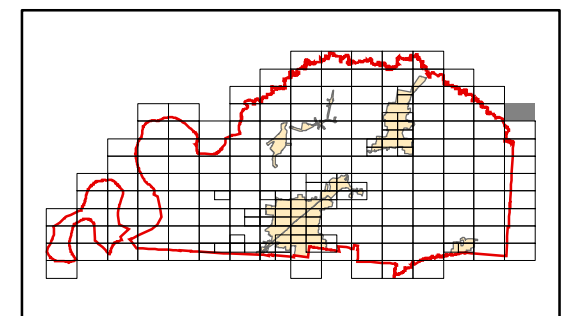
045

Map South

Map East

### Legend

- Addresses
- ▭ County Limits
- ▭ Zip Code Boundaries
- Roads
- - - Streams
- ▭ Bodies of Water
- ▭ Public Land
- ▭ City Limits



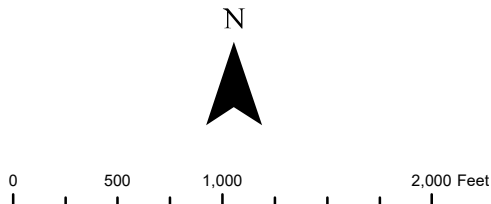
SHELBY CO.

# TIPTON COUNTY, TN 911 ROAD MAP

Produced by the TCGIS Department



TIPTON COUNTY GIS MAKES NO WARRANTY, EXPRESS OR IMPLIED, NOR ANY GUARANTY AS TO THE CONTENT, SEQUENCE, ACCURACY, TIMELINESS OR COMPLETENESS OF ANY OF THE INFORMATION PROVIDED. TIPTON COUNTY GIS EXPLICITLY DISCLAIMS ALL REPRESENTATIONS AND WARRANTIES. THE READER AGREES TO HOLD HARMLESS TIPTON COUNTY GIS FOR ANY CAUSE OF ACTION AND COSTS ASSOCIATED WITH ANY CAUSES OF ACTION WHICH MAY ARISE AS A CONSEQUENCE OF TIPTON COUNTY GIS PROVIDING THIS INFORMATION. REPRODUCTION OF THIS MAP IS PROHIBITED WITHOUT PERMISSION FROM TIPTON COUNTY GIS.



### Map: 157

Map North  
**143**

**157**

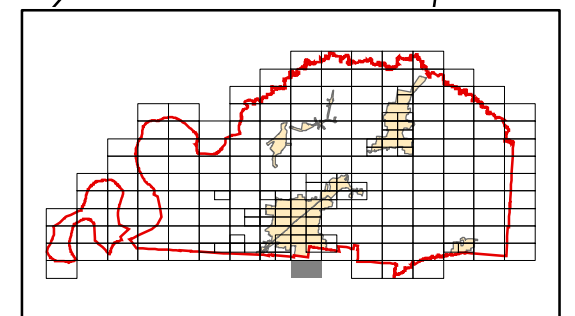
Map South

Map West

Map East

### Legend

- Addresses
- ▭ County Limits
- ▭ Zip Code Boundaries
- Roads
- - - Streams
- ▭ Bodies of Water
- ▭ Public Land
- ▭ City Limits



CARONDELET-CV  
EVANGELINE CV  
CARONDELET-ST

KERRVILLE ROSEMARK-RD

MILLER RD

DONNELL RD

DONNELL RD

MUNCEY DR

SARTORI DR

MUDVILLE RD

ROSEMARK RD

N GRAGG RD

BARRET RD

AUSTIN PEAY HWY

GRAGG RD