TIPTON COUNTY EMERGENCY
COMMUNICATIONS DISTRICT

220 Highway 51 N, Suite 4
Covington, TN 38019

BOARD MEMBERS
Chairman Jim Harger
Vice Chairman Jeff Mason
Treasurer Roy Warmath
Bennie Carver
Lessie Fisher
Brett Giannini
Larry McKee
Tommy Rogers
James Sneed

DIRECTOR
Renee Downing

EXECUTIVE SUPERVISIOR
Kim Ballard

TIPTON COUNTY, TENNESSEE STREET & ROAD MAP BOOK

THIRTEENTH EDITION
FALL 2015

THE TIPTON COUNTY EMERGENCY COMMUNICATIONS DISTRICT HAS COMPILED THIS MAP BOOK USING INFORMATION FROM SEVERAL SOURCES. EVERY EFFORT HAS BEEN MADE TO PROVIDE AN ACCURATE MAP BOOK OF THE STREETS AND ROADS IN TIPTON COUNTY. THE TIPTON COUNTY GIS DEPARTMENT HAS HAD A SIGNIFICANT INPUT IN COMPILING THE INFORMATION. WITH GIS ASSISTANCE THE ROAD AND STREET INFORMATION IS AS ACCURATE AS POSSIBLE. HOWEVER, WE MAKE NO WARRANTIES AS TO THE ACCURACY AND COMPLETENESS OF THE MAPS OR TABLES.

THIS MAP BOOK WAS CREATED IN TIPTON COUNTY

Tipton County GIS

TIPTON COUNTY EMERGENCY COMMUNICATIONS DISTRICT

220 Highway 51 N, Suite 4
Covington, TN 38019

BOARD MEMBERS
Chairman Jim Harger
Vice Chairman Jeff Mason
Treasurer Roy Warmath
Bennie Carver
Lessie Fisher
Brett Giannini
Larry McKee
Tommy Rogers
James Sneed

DIRECTOR
Renee Downing

EXECUTIVE SUPERVISIOR
Kim Ballard

INSTRUCTIONS FOR LOCATING STREETS/ROADS

EACH MAP PAGE SHOWS A GROUP OF NUMBERS OUTSIDE A BLACK SQUARE AT THE BOTTOM CENTER OF THE MAP. THESE NUMBERS INDICATE THE CORRESPONDING MAP PAGES IN THIS BOOK. THE GRAY SQUARE WITHIN THE TIPTON COUNTY OVERVIEW ON THE BOTTOM RIGHT IS THE MAP LOCATION.

EXAMPLE: IN THE INDEX, 'A STREET' IS LISTED AS BEING ON MAP PAGE 041-A. WHEN YOU TURN TO THIS MAP PAGE, NUMBER 041-A IS THE NUMBER IN THE HIGHLIGHTED CENTER SQUARE.

ALL NUMBERS IN THE SURROUNDING SQUARE ON EACH PAGE DIRECT YOU TO THE CORRESPONDING PAGES NEXT TO THAT MAP PAGE.

THE NUMBERS SHOWN ON THE MAP PAGES ALONG STREETS/ROADS REPRESENT POINT ADDRESSES.

WE HOPE THIS INFORMATION IS HELPFUL. THANK YOU FOR USING OUR MAP BOOK.

TIPTON COUNTY STREET INDEX

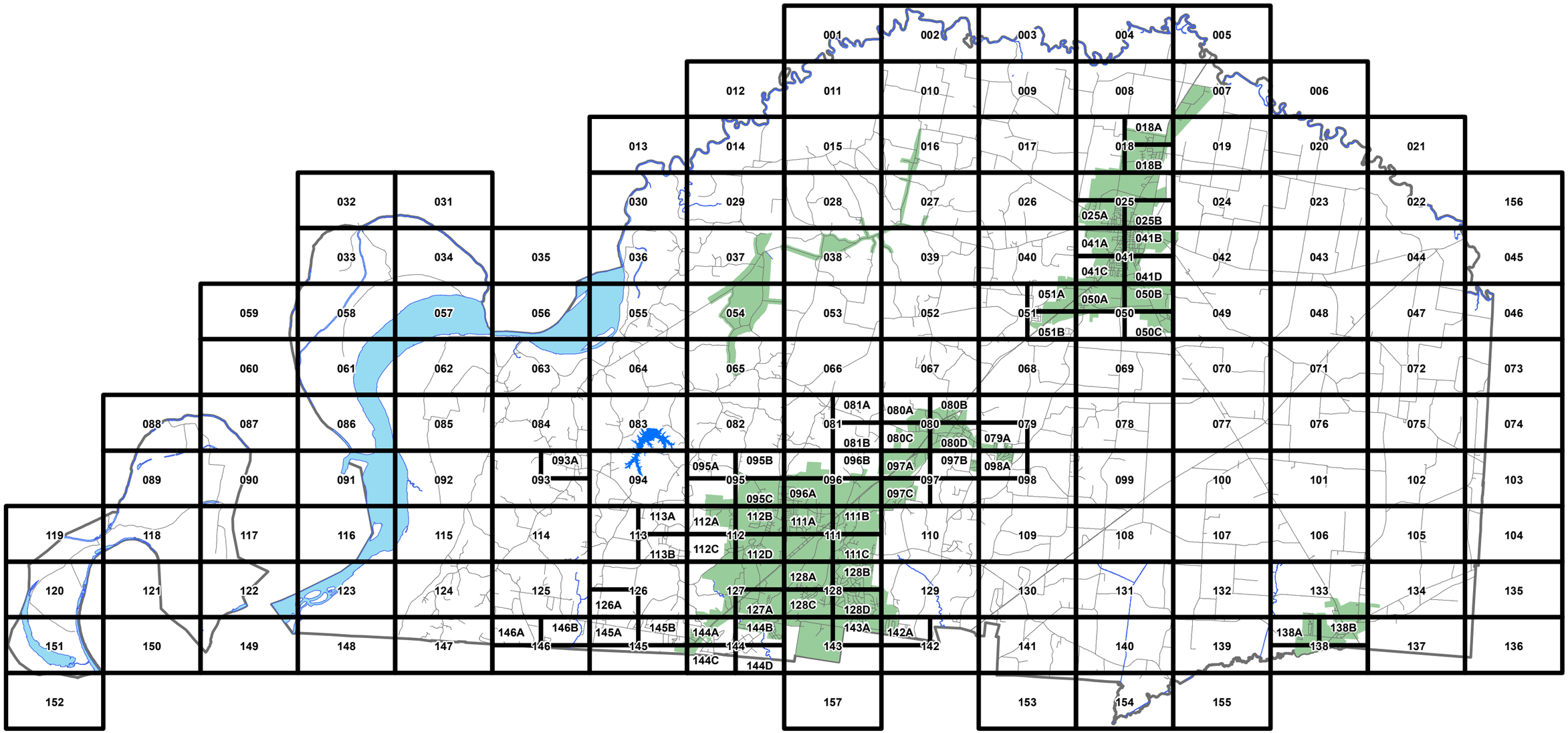

TIPTON COUNTY GIS MAKES NO WARRANTY, EXPRESS OR IMPLIED, NOR ANY GUARANTY AS TO THE CONTENT, SEQUENCE, ACCURACY, TIMELINESS OR COMPLETENESS OF ANY OF THE INFORMATION PROVIDED. TIPTON COUNTY GIS EXPLICITLY DISCLAIMS ALL REPRESENTATIONS AND WARRANTIES. THE READER AGREES TO HOLD HARMLESS TIPTON COUNTY GIS FOR ANY CAUSE OF ACTION AND COSTS ASSOCIATED WITH ANY CAUSES OF ACTION WHICH MAY ARISE AS A CONSEQUENCE OF TIPTON COUNTY GIS PROVIDING THIS INFORMATION. REPRODUCTION OF THIS MAP IS PROHIBITED WITHOUT PERMISSION FROM TIPTON COUNTY GIS.

0 4 Miles

N

Map Created On: 10/5/2015
Tipton County GIS Department

Tipton County 911 Map Book - Street Name Index

Street Name	Map Numbers
A St	138, 138B
A T Smith Rd	143
Aaron Fultz Pkwy	096, 095, 095C, 096A
Aaron Ln	039
Abby Rd	094, 113
Able Ave	041, 041C, 041D
Academic Dr	108
Access Rd	041, 041A, 041D
Acorn Cv	128, 128D
Adam Rd	127
Adam St	145, 126, 126A, 145A
Adams Dr	095, 095C
Adkins Cir	095, 095C
Adkins Rd	054, 065
Adkison Cir	111, 111C
Ahaz Armstrong Rd	125, 126, 126A
Airport Parkway Dr	019, 024
Akins Rd	080, 081, 080C, 081B
Akins Store Rd	066, 081, 081A
Al St	097, 097C
Alex Dr	081
Alexander Dr	080, 080B
Allard Dr	055
Allen Cir	080, 080D
Allen Cv	112, 112B
Allen St	112, 112B
Allie Dr	128, 128D
Alma Dr	144, 144A
Alonzo Ln	020
Alston Cemetery Rd	066
Alston Cir	025, 025B
Amber Tree Cv	097, 097B
Amy Leigh Dr E	113, 113A
Amy Leigh Dr W	113, 113A
Anderson Rd	019, 024
Andrea Dr	111

Street Name	Map Numbers
Andrew St	018, 018B
Andy Dr	145, 126, 145B
Anita Dr	143, 128, 128D, 143A
Anna Ln	127, 127A
Anthony St	051, 051A, 051B
Antioch Church Ln	082
Antioch Church Rd	082
Antioch Cotton Lake Rd	044, 022, 023
Antioch Highway 51 Rd	019, 018, 024, 023, 018B
Apache Cv	144, 144B
Appleberry Rd	113, 112, 095, 112A, 113A
Arbor Cv	111, 111C
Arbor Greens Cv	050, 050B, 050C
Armstrong Rd	113, 126, 113B
Arnold Sanders Rd	048, 043, 049
Ash Ave	041, 041C, 041D
Ash Rene Dr	144, 144D
Ashley Ln	130
Atoka Commercial Dr	127, 127A
Atoka Idaville Rd	130, 129, 110, 111, 111C
Atoka McLaughlin Dr	111, 111B
Atoka Munford Ave	111, 111A, 111B, 111C
Atoka Park Ave	111, 111C
Atrium Drive	111, 111C
Audie St	111, 111B
Austin Store Rd	040, 041, 041A
Azalea Dr	144, 144B
Azalea Ln	041, 041A
B St	138, 138B
Baddour Dr	112, 112C
Bailey Dr	080, 080B
Ballard Rd	107
Ballard Slough Rd	030, 055, 036
Baltic Ave	111, 111A
Barbara Ln	125
Barlow Ave	025, 025A

Barnes St	111, 111A
Barnett Bluff Rd	085, 084
Barnett Hall Rd	078
Barney Cv	124
Barton Ln	054, 055
Barton Rd	093, 093A
Baskins Rd	038, 039, 052
Bass Ave	112, 095, 112B, 095C
Baxter Ave	025, 025B
Baxter Loop Rd	075, 072
Beaver Creek Ln	065
Beaver Creek Rd	130, 141, 154, 140
Beaver Ln	127, 127A
Beaver Rd	066, 082, 081, 112, 095, 112B, 095B, 095C
Becks Ln	099, 098
Beechwood Dr	111, 111A
Belks Cv	129
Ben Ln	099, 098
Bennett Rd	009, 016, 017
Bennett Woods Dr	067
Bert Johnston Ave	041, 041A, 041C
Bess Ln	019
Best St	025, 025A
Bethel Rd	143
Bethel St	025, 025B
Betty Boyd Ln	143, 128, 128D, 143A
Beverly Dr	128, 111, 111C, 128B
Big Creek Dr	127
Billie Cv	145, 145A
Billings Dr	129, 142
Billins Rd	083, 094
Billy Ave	112, 111, 112B, 111A
Billy Kelley Rd	015
Birchwood Dr	111, 111A
Black Springs Cv	124
Black Springs Rd	124, 115
Blackberry Ave	138, 138A
Blackberry Ln	070
Blackhawk Cv	144, 144A
Blalack St	080, 080B
Blanche St	110
Blankenship Rd	040
Blaydes Dr	143, 128, 128D, 143A
Blaydes Ln	037
Bledsoe Ave	041, 041B
Bloomfield Dr	095, 095C
Bloomington Cv	079, 079A
Bloomington Dr	098, 079, 098A, 079A
Bluebird Rd	018, 018A, 018B
Bluebird Way	036
Bluefield Cv	128, 128D
Bluff Cv	125
Bluff Rd	115, 114
Boals Ave	041, 041C, 041D
Boardwalk St	112, 111, 112B, 111A
Bob Oliver Rd	083
Bomar Cv	094
Bomar St	094, 095
Boswell Ln	082
Boswell Rd	066, 065
Bouler Dr	128, 128B
Bounds Dr	084
Bowden Dr	040
Bowers Rd	082
Boyce Ave	041, 041B
Boyce Rd	040
Brammer Rd	101, 077, 076
Brandy Dr	128, 128B
Brandywine Rd	119, 120
Brantley Dr	070, 049
Bray Rd	100
Brenda Dr	096, 096A
Brick Ave	112, 112B
Bride Ln	017
Bride Rd	025, 026, 016, 017, 025A
Bridges Ln	083

Brierhedge Rd	070
Bright Hill Church Rd	036
Brighton Clopton Rd	108, 109, 080, 098, 079, 080D, 098A, 079A
Brighton Village Loop	097, 097A, 097B
Bringle Rd	027, 040, 026
Brittany Ln	128, 128C, 128D
Brook Hollow Dr	097, 080, 080C, 097A
Brookes Cv	110
Brooks Meadow Rd	124, 115
Brookside Ave	138, 138A
Brown Ave	041, 041C
Brown Rd	146, 146B
Bryanna Cv	112, 112A
Bryanna Ln	112, 112A
Buck Stand Dr	128, 128B
Buck Trail Cv	128, 128D
Buck Trail Ln	129, 128, 128D
Bucksnort Ln	026
Bucksnort Rd	040, 026
Bud Eubank Rd	102, 103, 105
Bull Cir	025, 025A
Bull Ln	010, 002, 009
Burgess Ln	041, 041C
Burke Rd	104
Burkhardt Dr	095, 095B
Burkhardt Rd	093, 093A
Burlison Ln	038
Burnett Ln	050, 049, 050B
Buttercup Cv	144, 144B
Byars Rd	073, 072
Byars St	041, 041B
Byars Store Rd	073, 074, 103
Byrd Ln	139, 140
C E Moss Pkwy	041, 041A
Camelia St	144, 144B
Camp Rd	095, 095A
Campbell Dr	009
Campbell Ln	112, 112B
Campbell Rd	063
Campground Ln	083
Campground Rd	083, 082, 094, 113, 064, 065, 095, 126, 113A, 113B, 095A
Canaan Grove Rd	132, 107
Canaan Grove Rd S	139, 132
Candlewood Cv	097, 097B
Candy Ln	066, 038, 065, 053
Canterbury Cir	050, 050A
Capital Way	111, 111B
Cardinal Dr	018, 018B
Carl Miller Rd	114
Carlyle Pl	112, 112D
Carol Dr	111, 111B, 111C
Carr Ave	041, 041C
Carrie Ln	084
Carrington Ave	097, 098, 098A, 097B
Carson Cv	128, 128C
Cash Rd	057, 058, 033, 034, 061
Cates Rd	093, 093A
Cathi St	126, 126A
Caughron Rd	084
Cedar Hill Ln	055
Cedar Point Rd	114
Cedrick Lake Ln	126
Centennial Island Rd	118
Center Ave	095, 095C
Chance St	111, 111A
Chapman Rd	100
Charlene St	127, 127A
Charles Ave	112, 111, 112B, 112D
Charles McKee Pl	052
Charles Pl	112, 127, 112D, 127A
Charles Smith St	007, 008, 019
Charleston Cemetery Rd	075
Charleston Gift Rd	048, 043, 075, 071, 072
Charleston Gin Rd	075
Charleston Mason Rd	106, 075, 138, 102, 133, 105, 138B
Charleston Tabernacle Ln	042

Charleswood Dr	128, 128B
Charlie Owen Rd	047, 044
Chelsia Ln	081
Cherokee Hills Ave	081, 081B
Cherokee Hills Ln	096, 081, 081B, 096B
Cherokee Rd	144, 144B, 144A, 144D
Cheryl St	110
Cheyenne Rd	144, 144A, 144C, 144D
Chickasaw Bluff Cv	124
Chickasaw Cir	095, 095A
Childress Ln	125
Chisolm Trl	110
Chloe Cv	128, 128A
Chorley Dr	096, 096A
Christie Ave	112, 111, 112D
Christine Cv	051, 081, 051A
Christmas Dr	128, 128A
Christmas Rd	105
Christopher Cv	143, 142, 143A, 142A
Church Ave	080, 080D
Church Rd	010
Church St	138, 112, 112B, 138B
Claire Dr	128, 128B
Clay Cv	128, 128C
Clementine Dr	128, 128B
Clements Rd	132
Click Rd	141
Clowes Rd	040, 026
Club Rd	014
Clydesgate Cv	128, 128B
Coats Rd	065
Cobb Ave	127
Cobb Parr Dr	041, 041A
Coffeetree Cv	128, 128D
Cohen Rd	093
Cole Ave	112, 111, 112B, 111A
Cole Rd	125, 146, 146B
Cole View Lake Cv	093, 114
Coleville Ln	093
Coleville Rd	093
College St	112, 112B, 112D
Colonial Dr	111, 111A
Colonial Heights Dr	111, 111A
Colonial Woods Dr	128, 128B
Colton Ridge Ln	111, 111C
Comanche Dr	144, 144B
Commercial Dr	127, 127A
Compton Rd	133, 134
Connecticut Ave	111, 111A
Coon Valley Rd	057, 062, 115, 092, 085, 063
Cooper Rd	084, 063
Corbitt Dr	111, 111A
Cordia Dr	093, 093A
Corene Ln	130
Corona Rd	117, 118, 090, 089
Cortney Cv	144, 144D
Cothran Dr	052
Cotton Ave	041, 041B
Cotton Bay Cv	050, 050C
Cotton Fall Dr	128, 128B
Cotton Lake Rd	047, 044, 072
Cotton Top Rd	049
Cottontail St	138, 138A
Cottonwood Dr	111, 111A
Cottonwood Pl	050, 050A
Cottonwood Way	050, 050A
Country Club Ln	050, 050B
Country Crossing St	127, 127A
Country Lake Cv	050, 050B
Country Lake Dr	050, 050B
Country Meadow Ln	145, 126, 145A, 145B
Countryside Cir	098, 098A
Countryside Dr	138, 095, 133, 138A, 095C
Countrywood Cv	041, 041A
Countrywood Rd	041, 041A
Crad Baskin Dr	037

Craig Ave	025, 025A
Craig Rd	124
Crane Cv	018, 018A
Crane Rd	032, 033
Crestview St	041, 041C
Crigger Rd	125, 147, 124, 146, 146A
Crigger St	112, 112B
Criswell Rd	063
Cromwell Rd	017
Culbreath Rd	070
Cullum Cv	094
Cullum Ln	094
Cullum Rd	127
Cummins St	041, 041A, 041C
Curry Jones Rd	030, 029
Curt St	145, 145A
Curtis Rd	067
Da Wyatt Rae Dr	113, 112, 112C, 113B
Dacus Dr	096, 095, 111, 111A, 095C, 096A
Dacus Rd	093
Daisey Ln	144, 144B
Dana Ln	110
Dana St	110
Daniel Dr	040, 051, 051A
Danning Cir	041, 041C
Daphne Cv	110
Darlington Dr	097, 097B
David Cv	145, 145B
David Reed Dr	113, 113A, 113B
Davidson Rd	113, 113B
Davie Cv	128, 128C
Davis Rd	075, 072
Davis St	025, 025A
Davis Way	111, 111A
Dawn Ln	051, 051B
Dawson Rd	040, 051, 051A
Deen Rd	051
Deena Cv	025, 025B
Delfield Dr	050, 050A
Delta Cv	082
Demery Dr	112, 112B
Dennis Rd	100, 101
Depot Aly	041, 041B
Dessie Re Dr	113, 112, 112C, 113B
Detroit Dr	015
Detroit Ln	014
Detroit Rd	029, 014, 015
Deverell Loop Rd	075, 072
Devils Elbow Rd	151, 119, 118, 120
Dickens Cemetery Rd	037
Dillard Ln	093, 093A
Dillard Rd	093
Dixon Ave	025, 025B
Dixon Rd	125, 114
Doctors Dr	111, 111A
Doe Trl	128, 128B
Dogwood Cv	113
Dogwood Dr	141
Dogwood Ln	067
Dogwood Trce	128, 128B
Dolan Ln	064
Dolan Rd	093, 064, 084, 063, 093A
Don St	051, 051B
Donna Ave	041, 041A
Donna Cv	130
Donna Dr	080, 080B
Donnybrook Dr	127, 127A
Double Bridges Rd	082
Douglas Ave	112, 112B
Douglas St	041, 041B, 041D
Downing Rd	010, 016
Dr Jacks Cv	081
Drummonds Rd	094, 093, 112, 095, 112B, 112A, 093A
Duke Rd	141
Duncan Dr	128, 128D
Dundee Cv	111, 111A

Dunlap Orphanage Rd	130, 141, 131
Duvall Ln	057
Duward Ln	082
Dyson Ln	048, 071
E Buford Rd	096
E Carl Miller Cv	114
E Cemetery St	041, 041A
E Cherrybark Dr	128, 128D
E Church Ave	041, 041B
E Court Square	041, 041B
E Dove Cv	018, 018B
E Harmony Dr	138, 138A
E Kenwood Ave	080, 080D
E Liberty Ave	041, 041B
E Main St	112, 112B
E Mathis Ave	080, 080D
E Oaklawn Dr	080, 080B
E Pleasant Ave	041, 041B
E Rae Dr	113, 112, 112C, 113B
E Ripley Ave	025, 025B
E Robin Cv	018, 018B
E Sadler School Rd	130, 131
E Sherrod Ave	041, 041B
E Spring St	041, 041B
E Squires Grove Dr	142, 142A
E Tipton Lake Cir	144, 144A
E Washington Ave	041, 041B
E Woodlawn Ave	080, 080B, 080D
Eagle Trace Rd	050, 050B, 050C
Eaglewood Cv	050, 050A
Easley Ct	095, 095B, 095C
East Dr	112, 112B
East St	025, 041, 041B, 041D, 025B
Eastwood Dr	111, 111A
Eaton Cv	128, 128C
Eaton St	041, 041B
Edgewood Ave	041, 041C
Edgewood Cir	142, 142A
Edgewood Dr	142, 142A
Edith Ln	128, 128C, 128B, 128D
Education Ave	096, 096A
Egypt Rd	066, 081
Eli Cv	128, 128A
Elizabeth Dr	128, 128B, 128D
Ellen Dr	128, 111, 111C, 128B
Elliot Dr	143, 143A
Ellis Cv	112, 112D
Ellis Dr	112, 112D
Elm Cv	111, 111A
Elm Grove Ln	029, 028
Elm Grove Rd	038, 028, 015
Elm St	025, 041, 041A, 025A
Elsberry St	144, 144A
Embry Anderson Rd	077
Emily Cv	111, 111C
Emmitt Culbreath Ln	100
Enterprise Ln	127, 127A
Erin Cv	146, 146B
Ervin Ln	018, 018A
Erwin Cir	016
Erwin Rd	016
Evander Rd	145
Evans Rd	028
Evergreen St	041, 041C
Fairway Dr	050, 050C
Faith Rd	147
Fannie Dr	040, 051, 051A
Farmer Trl	128, 128A, 128C
Faulk Rd	124
Faulkner Heights Dr	097, 097C
Faulkner Rd	110, 097, 111, 111B, 097C
Fay Cv	111, 111C
Fayne Ln	109, 098
Fayne Rd	110, 097, 098
Feezor St	025, 041, 041B, 025B
Felix St	051, 051B

Fellowship Baptist Church R	125
Ferguson Travis Rd	043
Fernwood Cv	038
Field Rd	008
Finde Naifeh Dr	138, 138A, 138B
Finnie Rd	114
Fisher Ave	041, 041C
Fisher Rd	007
Fite Rd	081, 081B
Fiveash Ln	106
Fiveash Rd	095, 095A
Flat Iron Cv	018
Flat Iron Rd	008, 018, 018A
Fleetwood Dr	146, 146A
Fleming Ave	111, 111C
Fleming Dr	096, 041, 095, 041B, 095C, 096A
Fleming Ln	065
Fletcher Rd	054
Forbess Dr	111, 111B, 111C
Fore Ln	106
Fore Rd	106
Forrest St	025, 025B
Four-L-Dyke Rd	092
Fox Hollow Run	050, 050A
Fox Trot Ln	128, 127, 128C, 127A
Fox Valley Cv	112, 112B
Foxchase Dr	138, 138A
Franklin Dr	146, 146A, 146B
Franklin Square Dr	095, 095C
Fred Gray Rd	069
Freize Hill Ter	041, 041A
Friendship Cir	138, 133, 138A
Frog Jump Rd	098
Front St	138, 138B
Frye Cv	025, 025A
Frye Rd	084
Fulcher Dr	144, 144B
Fyfe St	041, 041B
G Lafont Cir	095, 095B, 095C
Gabriel Cv	096, 096A
Gailor Ln	134
Gaines Ln	072
Gaines Rd	007
Gainesville Ln	138, 133, 138A
Gainesville Rd	138, 139, 131, 140, 138A
Galilee Church Rd	130, 141
Garfield Terry Rd	107
Garland Ave	041, 041A
Garland Detroit Rd	027, 016, 015
Garland Dr	027, 016
Gary Cv	094
Gay Rd	016, 015
Gayden Dr	146, 146B
Gene Cv	144, 144A
George Ellis Dr	095, 095C
Gillespie Dr	041, 041C, 041D
Gilliam Ln	154
Giltedge Gin Rd	029, 037
Giltedge Rd	112, 095, 112B, 095C
Gin House Lake Rd	082, 081, 095, 095B
Gin St	138, 138B
Girl Scout Rd	064
Gladman St	080, 080D
Gladney Rd	108
Glass Rd	008
Glen Springs Rd	083, 094, 064
Glencoe Cv	111, 111A
Glenn Antioch Rd	043, 023
Glenn Cv	124
Glenview Lake Dr	095, 095A
Glory Cir	066, 065
Goforth Veterans Memorial Pkwy	052
Golden Acres Rd	010
Grace Ave	128, 128D
Grace Ln	018, 018B
Grandview Cv	097, 097A

Grandview Dr	097, 097A
Grannys Path	125
Grant Ln	077
Gray Rd	017
Great Oak Cv	112, 112B
Green Hill Cv	112, 112B
Green Meadows Blvd	112, 112C
Green St	041, 041A
Green Timber Cir	145, 145B
Greer Dr	025, 041, 041A, 025A
Griffin Rd	139
Grimes Rd	083, 064
Grissom Ln	111, 111B
Groom Ave	025, 025A
Gross Rd	095, 095A
Gullett Cv	128, 128C
Habitat Cv	025, 025A
Hackberry Cv	144, 144A
Haley Ln	096, 081, 081B, 096B
Hall Rd	070, 069
Hall St	025, 127, 025A
Hanks Rd	078
Hannah Marie Dr	113, 126, 113B
Hard Times Dr	081
Harkness Cv	124
Harmon Cv	141
Harmon Dr	111, 111C
Harper St	128, 128A, 128C
Harris Ave	025, 025B
Harris Rd	128, 111, 111C, 128B
Harvest Cv	049
Harvest Trails Ln	070, 049
Harvey Ln	112, 112C
Hastings Way	050, 050B, 050A
Hatchie Ave	025, 025A
Hatchie River Rd	047, 072, 046
Hattie Ln	128, 128A
Hawkins Rd	038, 053
Hawthorn Ln	128, 128D
Hay St	138, 138B
Hayes Ln	067, 052
Hayes Rd	126
Hayes Run	128, 128B
Haynie St	025, 041, 041A, 025A
Hazel Grove Rd	038, 053
Heaston Ln	125
Heather Ln	094, 113, 113A
Henderson Cv	128, 128D
Henry Carr Rd	032, 033
Henry Hall Rd	069
Hensley Rd	027
Herring Dr	041, 041C
Herring Hill Rd	147, 124, 115
Herschel Alston Rd	038
Hester Rd	129
Hickman Rd	048
Hickory Cv	144, 144C
Hickory Hollow Dr	094
Hickory Ln	144, 144A, 144C
Higgins Rd	099
Highpointe Cv	111, 111C
Highway 14 N	048, 071, 077, 047, 044, 076
Highway 14 S	100, 108, 130, 141, 099, 109, 077, 142
Highway 179	042, 075, 070, 071, 102, 041, 103, 076, 049, 041B
Highway 384	041, 041D
Highway 51 N	007, 008, 025, 041, 018, 005, 041A, 041B, 025B, 018A, 018B
Highway 51 S	067, 096, 097, 068, 041, 051, 050, 080, 145, 112, 128, 127, 111, 144, 111A, 111B, 112D, 128A, 080C, 080B, 080D, 041A, 041C, 050A, 097A, 097C, 051A, 051B, 144A, 127A, 144C
Highway 54 E	042, 043, 041, 044, 041B
Highway 59 S	106, 100, 070, 101, 077, 069, 050, 133, 050B, 050C
Highway 59 W	054, 064, 038, 027, 055, 040, 039, 037, 041, 063, 041A
Highway 70 E	138, 135, 133, 134, 138B
Highway 70 W	138, 138B
Hill Ave	025, 080, 080C, 080D, 025A, 025B
Hill Ln	101

Hill Rd	019, 024
Hillary Cheryl Cv	095, 095C
Hilldale Cv	147
Hilldale Ln	147
Hillsong Ln	099
Hilltop Cir	108
Hilltop Ln	147
Hillview Dr	112, 112B
Hodge Ln	102
Hogan Rd	077
Holly Brook Cv	051
Holly Grove Rd	066, 065, 051, 050, 052, 053, 050A, 051A, 051B
Holmes Ave	041, 041A, 041B
Holyrood Cv	111, 111A
Honeysuckle Ln	128, 128D
Hoover Ln	042
Hope Rd	147
Hope St	025, 018, 025B, 018B
Houston Gordon Rd	070
Howard St	041, 041C
Hoy Rd	082
Huffman Dr	080, 080A, 080C
Huffman Rd	108, 099, 098
Hughes Rd	141, 153, 140
Hummingbird Loop	128, 128D
Hunters Ave	080, 080D
Hunts Pond Rd	073, 072
Hutcheson Rd	083, 094
Hyde Park Cir	041, 041C
Indian Creek Rd	067, 080, 052, 080B
Indian Wells Dr	050, 050C
Indiana Ave	112, 111, 112B, 111A
Industrial Rd N	025
Irene Cv	041, 041C
Island 37 Rd	090, 087, 088
J E Blaydes Pkwy	128, 128C, 128D
J E Roberts Rd	039
J Lynn Ln	144, 144A
Jack Bennett Rd	067, 068
Jack Dr	111, 111B, 111C
Jack Pond Rd	132, 133
Jackie Cv	147, 124
Jackson St	025, 025A
Jacquelyn Dr	093, 093A
Jaimes Ln	143, 143A
Jaimes Rd	143, 143A
James Ave	041, 041C
James Drew Dr	112, 112D, 112C
James Ln	080, 080B
Jamestown Dr	146, 146A, 146B
Jamestown Ln	036, 037
Jamestown Rd	029, 036, 037
Jamie Lynn Cv	050, 050A
Jamieson Dr	025, 025A
Jane Dr	144, 144A
Janet Rd	040
Jean Dr	145, 145B
Jean Hall Heritage Cv	050, 050A
Jeanette Cv	128, 128B
Jefferson Cv	081, 081B
Jenna Ln	080, 080B
Jennifer Cv	082
Jerry Cir	128, 128D
Jessie Ave	098, 098A
Jessie Cv	128, 111, 111C, 128B
Jessie Edward Rd	043
Jetton Dr	007
Jill Cv	128, 128C
Jim McKenzie Rd	040, 039, 051, 052
Jimmie Lee Cv	081, 081B
Jimmy Payne Rd	154, 140
Jimmy Peeler Rd	044
Joanna St	126, 126A
Joe Joyner Rd	127, 126, 144, 144A
Joe Reed Rd	082
John Hill Rd	110, 097, 080, 080D, 097B

John Turner St	007, 019
Johnsborough Dr	128, 111, 111C, 128B
Johnson Rd	103
Johnson St	111, 111B, 111C
Jones Ave	138, 138B
Jones Rd	125
Joy Ln	066
Joyce Ave	127, 127A
Julia Ann Dr	128, 128A, 128C
Julia Dr	127, 127A
Junior Dr	051, 051B
Justin Cv	041, 041A
Karen Ave	065
Karen St	112, 112D
Kate McClanahan Dr	112, 112D, 112C
Kathleen Dr	096, 095, 095C, 096A
Kathryn Cv	129
Katie Cv	016
Kearns Cir	128, 128C
Kee Ln	094
Keeling Ln	134
Keeling Rd	135, 103, 104
Keller Ln	020, 023
Kelley Cir	144, 144A, 144C
Kelley Dr	042
Kelleys Chapel Rd	027, 016
Kellum Ln	038
Kelly Corner Rd	108, 107
Kelly Cv	097, 097B
Kelsie Cv	127, 127A
Ken St	126, 126A
Kenny Ln	018, 017
Kight Rd	093, 114
Kilkenny Dr	096, 111, 111A, 096A
Killdeer Ln	018, 018A
Kimberly Dr	129, 110
Kimbrough Ave	111, 111A, 111C
Kimbrough Dr	051, 051A
Kincaid Dr	145, 144, 144A, 145B
King Cir	041, 041B
King Farms Loop	110
King Hill Church Rd	068
Kings Dr	142, 142A
Kingston Ave	142, 142A
Kinney Ave	041, 041A, 041B
Kubo Rd	113
Kyllie Dr	146, 146A
L and N St	138, 138B
Lackey St	041, 041B, 041D
Lake Cv	093, 093A
Lake Shore Dr	094
Lakepointe Cv	111, 111C
Lancaster Cv	036
Lanny Bridges Ave	041, 041C
Lashunda Jones Dr	112, 112D
Lauderdale Ave	041, 041B
Laurel Ln	111, 111A
Lauren Cv	128, 128C
Lavelle Cv	038, 028
Lavelle Rd	038, 028
Lavern St	097, 097C
Lawrence Cv	144, 144A
Laxton Ln	096, 081, 081B, 096B
Leach Rd	093, 092
Lee Cv	130
Lee St	051, 051A, 051B
Leggett Cv	142
Leggett Dr	142, 142A
Leigh Dr	128, 128B
Leighs Chapel Ln	025, 026, 025A
Leighs Chapel Rd	007, 008, 025, 018, 025A
Lennanwood Ave	041, 041C
Leonard Ln	078
Leta Loop	099, 098
Liberty Church Smith Rd	068, 051
Liberty Dr	051

Liberty Lake Cv	068, 051
Liles Rd	137, 134
Lillie Ln	037
Lilliput Ln	111, 111A
Lime Ln	082, 081
Lincoln St	025, 025A
Linda Ln	128, 128B
Lindsey Ln	111, 111A
Lindsey Marie Ln	095, 095C
Lindsey Rd	042, 024
Lisa Ln	112, 112B
Littleton Wy	095, 095B, 095C
Lochlevin Dr	111, 111A
Lochmeade Dr	111, 111C
Locust Bluff Rd	043, 023
Locust Dr	112, 095, 112B, 095C
Logan Dr	025
Long Ave	025, 025A, 025B
Long Rd	027, 016, 017
Lookout Ave	041, 041D
Loon Ln	018, 018A, 018B
Loretta Cv	040
Louis Turner Rd	027, 016
Lovett Rd	095, 095A
Lowe Rd	036
Lucado Rd	129, 110, 142, 142A
Lucy Kelly Rd	110, 097, 080, 080D, 097B
Lucy St	138, 138B
Lyndsey Dr	130
Mabel Cv	128, 128D
Mabel Ln	128, 128D
Mack Ln	048
Madison Dr	142, 142A
Madonna Dr	082, 081
Mae Sigma Rd	097, 097B
Main St	138, 096, 133, 111, 111B, 111C, 138B
Maley Cir	041, 041B
Mallard Cv	050, 050A
Mallard Pointe Rd	145, 145B
Manda Cv	127, 127A
Manor Way	093, 093A
Maple Dr	128, 127, 111, 128A, 127A
Maple Hill Dr	111, 111A
Margaret Cv	097, 097C
Margaret Pl	112, 112D
Marian Dr	128, 128B
Marianna St	128, 111, 111C, 128B
Mark Walker Dr	050, 050B, 050A
Marklin Cv	128, 128B
Marshall Cv	147
Marshall Rd	096, 080, 081, 111, 111B, 080A, 081A, 081B, 096B
Mary Ave	112, 111, 112B, 111A
Mason Ln	133
Mason Malone Rd	106, 107
Mason Manor Ln	133
Massey Cv	129
Mathis Ave	080, 080C, 080D
Mathis Rd	145, 126, 145A, 145B
Matthews Ln	134
Mattie Ann Ln	095, 095A
Mattie Cv	143, 142, 143A, 142A
McAllister Rd	084
McCain Rd	109
McClarin Dr	146, 146B
McClellen Rd	029
McClerkin Ln	055
McClerkin Rd	064, 055, 065
McCormick Rd	112, 127, 126, 112D, 112C
McCullough Cir	094, 113, 113A
McCullough Dr	111, 111A, 111B
McDonald Rd	103
McDow Ln	042
McDow Rd	101
McFadden Ave	041, 041D
McGowan Dr	129, 142
McIntyre Rd	076

McKee Rd	084
McLaughlin Dr	111, 111A, 111B
McLennan Rd	109
McLillie Ln	027, 039
McQuiston Rd	130, 141
McWilliams Rd	039, 052
Meade Lake Rd	128, 127, 111, 144, 144B, 111C, 128A, 128C, 127A, 144C, 144D
Meadors Ridge Cv	093, 093A
Meadowbrook Rd	145, 145B
Meadowland Dr	093, 093A
Meadowlark Cv	145, 126, 145B
Meadowview Cv	050, 050A
Meadowview Dr	145, 145A
Melanie Ln	082, 081
Melanie St	028
Melissa Ave	127, 127A
Melrose Rd	068, 051, 051A, 051B
Menefee St	041, 041B
Meredith Cv	146, 146B
Merrill Rd	144, 144C
Micah Dr	129
Michael Ave	111, 111B
Michael Cv	040
Michael St	018, 018B
Michelle Dr	080, 080D
Michelle St	028
Mignon Rd	111, 111C
Mill Rd	041, 041C, 041D
Miller Rd	040
Millie Ln	143, 128, 128C
Mills Rd	055
Millstone Mountain Rd	008, 009
Milo Dr	112, 112B, 112D
Milton Rd	125
Mindy Ave	112, 111, 112D
Mink Cv	138, 138A
Minner Ln	040
Miranda Cv	127, 127A
Miss Helen Cir	080, 080C
Misty Meadow Trl	145, 145B
Mitchell St	025, 025A
Mockingbird Dr	141, 153
Monasco Rd	147
Montgomery Rd	038
Morgan Way	094
Morris Cir	070, 077
Morris Rd	068, 069
Morrison Cemetery Rd	079
Mosley Ave	133
Mossy Oak Trl	128, 128B
Mt Carmel Ln	078
Mt Carmel Rd	108, 099, 131, 078, 069, 050
Mt Lebanon Rd	008, 009, 018, 026, 017
Mueller Brass Rd	050, 050A
Mulberry Cir	145, 145B
Mulberry Ln	070, 069
Mundell Cv	080, 080D
Munford Ave	112, 111, 112B, 111A
Munford Giltedge Rd	082, 054, 065, 037, 095, 095B, 095C, 095A
Muriel Ln	112, 112C
Murphey Ln	037
Murphy Ave	025, 025A
Myron Creek Rd	080, 080A
N Aberdeen Dr	096, 111, 111A, 096A
N Chinkapin Dr	128, 128D
N Coleman Dr	111, 111B
N College St	025, 041, 041B, 025B
N Cooper Dr	146, 146B
N Gretna Green Dr	096, 111, 111A, 096A
N High St	025, 041, 041A, 025A
N Main St	025, 041, 080, 080D, 041B, 025B
N Maple St	025, 041, 041B, 025B
N Munford St	041, 041B
N Norma Jean St	128, 128A
N Oleta Ave	127, 127A
N Poplar St	080, 080D

N Terry Lane Rd	078, 069
N Tipton Rd	112, 112B
N Tipton St	025, 041, 041B, 025B
N Wyatt Shankle Cv	113, 113B
Naifeh Rd	047, 046
Nancy Dr	124
Nancye Reeder Dr	096, 095, 095C, 096A
Narrow Ln	040, 041, 041A
Navaho Cv	144, 144B
Navy Cir	144, 144A
Navy Dr	127, 144, 144A
Neal Rd	020, 019, 023
Needham Rd	064, 055
Nelson Dr	130
Nelson Rd	068, 079, 079A
New Castle Dr	142, 142A
New Haven Cv	138, 138A
New York Ave	111, 111A
Newman Wy	128, 128A, 128C
Nicole Ln	111, 111C
Nivens Dr	129
Nob Hill Cv	095, 095B
Nolan Rd	078, 079
Norris St	111, 111B
Northcutt Rd	042
O'Kelley Cv	128, 128A, 128B
Oak Cv	111, 111A
Oak Grove Rd	039
Oak St	025, 025A
Oakridge Ln	029
Oakview Ave	041, 041C
Oakwood Cir	112, 095, 112B, 095C
Oakwood Dr	038
Obie Brown Rd	125, 124
Oglesby Rd	146, 146A
Oil Mill Rd	025, 024, 025B
Old Brighton Rd	050, 050A
Old Highway 51 S	097, 080, 080C, 080B, 080D, 097A
Old L and N Rd	138, 137, 135, 134, 138B
Old Memphis Rd	130, 129, 068, 109, 051, 050, 142, 098, 079, 098A, 079A, 051B
Old River Rd	088, 089
Orchid Dr	144, 144B
Owen Cv	097, 097A
Owen Rd	066, 067, 080, 080A
Oxford Dr	142, 142A
P W R Loop	112, 127, 126, 112C
P W Reed Dr	113, 113A, 113B
Palmer Cv	128, 128A
Pannell Dr	147
Papershell Ln	130
Park Rd	025, 041, 041A, 025A
Park St	096, 041, 111, 111A, 041B, 096A
Parkside Cv	112, 112B
Parkwood Ln	111, 111A
Parr Dr	111, 111C
Patricia Ln	125
Patriot Cv	068, 051
Paula Cv	144, 144B
Paulette Cir	040
Payne Ave	041, 041C
Payton Rd	125
Pebo Rd	109
Pecan St	112, 112B
Peeler Rd	025, 025A, 025B
Peete Ln	075
Peete Rd	131, 132
Peete St	025, 025A
Peggy Anne Ln	081, 081A
Peggy Ln	112, 112B, 112D
Pennsylvania Ave	096, 111, 111A, 096A
Perry Ln	124
Persimmon Cv	128, 128D
Petty Rd	146, 146A
Philip Cv	111, 111C
Phillips Cv	099, 078
Phillips Rd	099, 098

Phillips St	080, 080B, 080D
Pickard Ln	095, 095C
Pickens Rd	100, 101
Pickens Store Rd	100, 139, 132, 107
Pilgrim Rd	064, 065
Pilljerk Rd	003, 009
Pine Ln	125, 113, 114, 126
Pine St	041, 041C
Pinecrest St	041, 041C
Pinner Ln	114
Pintail Cir	145, 145B
Pisgah Rd	040, 051
Plantation Ln	095, 095B
Plantation Rd	082, 065, 095, 095B
Planters Grove Trl	130
Plum Ridge Rd	083
Plum Tree Cir	112, 112A
Plum Tree Cv	112, 112A
Poe Rd	055, 036
Poindexter Rd	130, 109
Poplar Grove Church Rd	083, 094
Poplar Park Dr	112, 112B
Poppy Ln	144, 144B
Portersville Rd	129, 110, 097, 142, 080, 142A, 080C, 097A, 097C
Poston Ln	079, 079A
Powers Cv	106
Powers Ln	106, 105
Pralene Cv	130, 141
Preston Cir	080, 080D
Prettyman Rd	027
Price St	025, 025A
Pristine Cv	145, 145B
Pritchett Dr	096, 111, 111A, 096A
Proctor Rd	064
Pryor Rd	115, 092, 085, 084
Quail Creek Cv	040, 051, 051A
Quail Creek Dr	040, 051, 051A
Quail Hollow Cv	143
Quail Hollow Dr	143
Quail Rd	051, 051A
Queensberry Dr	128, 127, 128C, 127A
Quinton Dr	127
Quito Drummonds Ln	093, 093A
Quito Drummonds Rd	125, 093, 114, 146, 093A, 146A
Quito Memorial Cemetery Rd	146, 146A
Quito Rd	125
R W Anderson Rd	100
Rachel Cv	145, 145B
Rachel Shankle Dr	113, 113A, 113B
Rainey St	128, 128A, 128C
Ralph Rd	048, 043, 070, 071
Ralph Teamer Rd	043, 023
Randolph Church Ln	055
Randolph Rd	064, 055, 036
Raphael Cv	096, 096A
Ray Bluff Rd	125, 147, 124
Ray Ln	042, 024, 023
Rayburn Rd	024
Rebeka Dr	112, 112B
Rebekah Cir	094, 113, 113A
Red Bud Cv	041, 041C
Redbud Cv	128, 128D
Redcedar Cv	144, 144A
Reed Cir	145, 126, 145B
Reed Cv	126
Reed Estates Dr	113, 113A, 113B
Reeder Ave	096, 095, 095C, 096A
Regency Dr	079, 079A
Rembert Dr	128, 128B, 128D
Rene St	110
Resa Ln	111, 111A
Reynolds Rd	131
Rhodes Ln	144, 144B
Rhodes Rd	018
Rialto Rd	007, 019
Richardson Lake Dr	093, 093A

Richardson Landing Ln	084
Richardson Landing Rd	093, 084, 063, 093A
Richland Dr	138, 138A
Ridge Top Cv	128, 128D
Ridge Top Ln	128, 128D, 129
Ridgecrest Dr	112, 112B
Ridgeland Dr	082
Ridgeway Ln	144, 144A
Riverchase Dr	146, 146A
Roane St	041, 041C
Rob Huffman Dr	016
Robbins Rd	050, 050A
Robert Ave	096, 095, 095C, 096A
Robert Johnson Rd	070, 078, 077
Robert L Ellis Dr	095, 095B, 095C
Robertson Rd	100
Robin Hood Cir	144, 144A, 144C
Robin St	081, 081A
Robinson Cemetery Rd	139
Robinson Cv	128, 128D
Rocky Branch Rd	039
Rocky Rd	040
Rodgers Dr	111, 111A
Roger Ln	124
Rogers Ave	041, 041C, 041D
Rogers Corner Rd	143
Rogers Rd	127, 127A
Rolling Hills Lake Dr	052
Rolling Hills Ln	084
Rolling Meadow Dr	145, 126, 145B
Rolling Oaks Cv	081, 081A
Rolling Oaks Dr	081, 081A
Roper Dr	041, 041B
Rose Ave	025, 025A
Rose Ln	066, 065
Roseann Cv	143
Rosedale Ave	041, 041C
Roseland Acres Rd	142, 142A
Roseland Dr	110, 097, 109
Roseland Hill Rd	097
Roseland Hills Dr	097
Roseland Ln	097
Rosemark Rd	143, 128, 111, 111C, 128B, 128D, 143A
Rosiland Way	144, 144B
Roughedge Rd	010, 016
Roy Faulk Rd	103
Royal Oaks Dr	098, 079, 098A, 079A
Ruby St	124
Ruffin Ln	042, 041, 041D
Ruffin Pl	127
Rugh Cv	095, 095B
Ruleman Rd	062, 085, 063
Russell Rd	083, 084
Russwood Ave	051, 051B
Russwood Dr	050, 050A
Ruth Rd	016
Ruth Shankle Dr	113, 113B
Ryan Cv	144, 144A
Rye Patch Ln	015
S Aberdeen Dr	111, 111A
S Chinkapin Dr	128, 128D
S Coleman Dr	111, 111B
S College St	041, 050, 041A, 041C, 041B, 050A
S Cooper Dr	146, 146B
S Gretna Green Dr	111, 111A
S High St	041, 041A, 041C
S Main St	041, 050, 080, 080D, 041B, 041D, 050B
S Maple St	041, 041B, 041D
S Munford St	041, 041B
S Norma Jean St	128, 128A, 128C
S Oleta Ave	127, 127A
S Poplar St	080, 080D
S Terry Lane Rd	108, 099, 078
S Tipton Rd	112, 127, 112B, 112D
S Tipton St	041, 041B, 041D
S Wyatt Shankle Cv	113, 113B

Sadler School Rd	130
Salem Oaks Cv	129
Salem Rd	101, 102
Salmon Rd	141
Sam Burlison Rd	038, 028, 015
Samson Cv	128, 128C
Sanders Dr	110
Sanders Rd	075, 102
Sandpiper Dr	018, 018A, 018B
Sanford Ave	041, 041B
Sanford Rd	071, 076
Sarah Cv	097, 097C
Sartain Rd	135
Sassafras Cir	111, 111A
Saw Mill Rd	098
School Dr	096, 111, 111A, 096A
School St	138, 080, 080D, 138B
Scott Cv	018, 018B
Scott Ln	065
Scott Rd	007, 019
Scott St	080, 080D
Scrub Oak Rd	102, 134, 105
Sean Cv	080, 080B
Seminary Ave	041, 041A
Shady Ln	080, 080D
Shankle Lake Rd	010, 011
Shannon Ave	112, 112B
Shannon Ln	110, 097, 097C
Sharon Cv	131
Sharon St	097, 097C
Shea Cv	144, 144B
Sheila Cv	144, 144C
Shelton St	025, 041, 041A, 025A
Sherill Cemetery Rd	078
Sherman Walker Rd	141
Sherrill St	080, 080B
Shiloh Rd	027, 039, 080, 016, 080D
Shoaf Rd	071, 072
Shoaf St	041, 041C
Shortline Rd	111, 111A
Silver Dollar Ln	129
Simmons Ln	145, 126, 126A, 145A
Simmons Rd	125, 145, 114, 146, 144, 145A, 144A, 145B, 146B
Simonton St	025, 041, 018, 041A, 025A, 018A
Sivil Cir	016
Skip St	126, 126A
Sloan Rd	054, 053
Slough Rd	094
Smith Ave	041, 041C
Smith Cv	051, 051A
Smith Dr	076, 111, 111B
Smith Grove Rd	068
Smith Ln	052
Smith Rd	124
Smithers Ave	128, 128A, 128B
Smithville Trailer Park	050, 050A
Smyrna Ln	038
Sneed Rd	093, 114
Solo Rd	042, 019, 024
Southall Rd	025
Spring Creek Dr	025, 025B
Springview St	138, 138A
St Luke Rd	071
St Mark Cemetery Rd	125
St Paul Ln E	063
St Paul Ln W	063
St Paul Rd	106, 133
Stacey Ln	051, 051B
Stafford Rd	141, 153
Star Shopping Center St	041, 041C
Starnes Rd	095, 095A
Stephen Hill Rd	143, 128, 128D, 143A
Stephens Rd	015
Sterling Farm Dr	128, 128B
Sterling Rd	128, 128B, 128D
Sterling Ridge Dr	128, 128D

Steven Ave	018, 018B
Stevens Rd	138, 138B
Stimpson Ave	112, 095, 112B, 095C
Stitt St	025, 025A
Stockley Rd	117
Stone Ave	041, 041A
Stout Cv	018, 018B
Stroud Cir	128, 128A, 128B
Sturdivant Rd	054
Sue Cv	128, 128C
Sullivan Rd	062, 085, 063
Sullivan St	111, 111B, 111C
Summer Oakview Dr	130
Sunflower Dr	144, 144B
Sunnyside Dr	098
Sunnyside Rd	078, 098, 079
Sunset Ave	018, 018B
Sunset Ln	081, 081B
Sunshine Dr	146, 146B
Surrey Hill Pl	041, 041A
Surreywood Dr	111, 111A
Susans Cir	094, 113
Susie Cv	125, 124
Swan Cv	018, 018A
Sweetwood Dr	128, 128B
Switchgrass Cv	144, 144A
Sycamore Ave	112, 112B
Sylvia Cv	041, 041A
Tabb Dr	111, 111A
Tabernacle Rd	070, 077
Talley Ave	041, 041C
Talley Rd	110
Tanner Ln	080, 080D
Tanner Rd	141
Tate Ln	094
Tate Rd	094, 113
Tatlock Ave	041, 041C
Tatlock Cir	040
Taylor Ln	133
Taylor St	112, 112B, 112A
Taylor Woods Cv	065
Teaberry Ln	128, 127, 128C, 127A
Tealwood Cv	128, 128D
Teamer Rd	047, 072
Templeton Rd	079
Tennessee Ave	025
Terrace Dr	041, 041A
Terry Ln	108
Thomas Ave	080, 080D
Thomas St	128, 128C, 128D
Thomas Ter	128, 128B
Thompson Rd	040
Thonda Cv	111, 111C
Thornhill Cv	111, 111C
Ticer Ln	064
Tilly Ln	154, 140
Timberland Cv	081
Timbs Ln	080, 080B
Timothy Rd	128, 128D
Tippy Dr	124
Tipton Cir	025, 025B
Tipton Crossing Ave	127, 127A
Tipton Rd	127, 127A
Tipton Ridge Cv	112, 112D
Tipton St	080, 080D
Tipton View Ln	127, 127A
Tommy Dr	111, 111B
Tony St	145, 145A
Torrey Pines Cv	050, 050C
Towering Heights Rd	084
Town Creek Rd	025, 025A, 025B
Townsend Cemetery Rd	025
Tracy Rd	143, 142, 127, 144, 144B, 143A, 142A, 144A, 127A, 144C
Trail Lake Ln	027
Trailer Dr	099
Tralee Dr	096, 096A

Transou Ln	138, 138B
Travis Dr	080, 080B
Trebing Pkwy	128, 128B
Trigg Rd	117
Trotter Rd	080, 079, 080B, 080D
Troy St	041, 041D
Turkey Scratch Ln	053
Turner Cv	083
Turner Field Rd	008, 004
Turner Ln	025, 025A
Turning Point Rd	007, 008, 004
Tuxedo Dr	041, 041D
Twin Lakes Cir	094, 095
Union St	025, 041, 041B, 025B
Valley Ave	041, 041A, 041B
Vandergrift Dr	042, 041, 041B
Vandy Ave	042
Vaughan Rd	009
Vermont Ave	096, 111, 111A, 096A
Vernon St	128, 128C
Vickie St	126, 126A
Victory Cir	066
Villa Ln	080, 080D
Village Rd	050, 050A
Violet Dr	144, 144B
Virginia Ave	018, 018B
Virginius St	111, 111A
W Buford Rd	096, 096B
W Carl Miller Cv	114
W Cherrybark Dr	128, 128D
W Church Ave	041, 041A, 041B
W Court Square	041, 041B
W Dove Cv	018, 018B
W Hannah Marie Dr	113, 113B
W Harmony Dr	138, 138A
W Kenwood Ave	080, 080C, 080D
W Kilkenny Dr	111, 111A
W L Johnson Rd	133, 134
W Liberty Ave	041, 041A, 041B
W Main St	112, 112B
W Oaklawn Dr	080, 080A, 080B
W Pleasant Ave	041, 041A, 041B
W Rae Dr	113, 113B
W Ripley Ave	025, 025A, 025B
W Robin Cv	018, 018B
W Sherrod Ave	041, 041A, 041C, 041B
W Spring St	041, 041B
W Squires Grove Dr	143, 142, 143A, 142A
W Tipton Lake Cir	144, 144A, 144C
W Washington Ave	041, 041A, 041B
W Woodlawn Ave	080, 080B
Waits Rd	028, 015
Wakefield Dr	063
Wakefield Ln	024
Walker Crossroad	111, 111A
Walker Field Ln	096, 081
Walker Field Rd	096, 081, 095, 095B
Walker Lake Rd	128, 128A, 128B
Walker Pkwy	128, 128A, 128B
Walkhill Ln	010, 016, 017
Wall St	138, 138B
Walnut Cv	144, 144C
Walnut Dr	111, 111A
Walnut Grove Rd	027, 028, 015
Walnut Rd	082
Walnut View Dr	141
Walter Fletcher Ln	037
Walters St	041, 041C
Walton Loop	040
Walton Rd	040, 026
Ward Ln	128, 128B
Warring Ave	041, 041C, 041D
Washington Ave	138, 138B
Washington Dr	095, 095C
Washington Rd	063
Water St	112, 112B

Waters Edge Cv	111, 111C
Watkins Aly	041, 041A
Watkins Ln	100
Watkins Rd	113, 114
Watson Rd	127, 127A
Webb Ln	126
Webb St	111, 111B
Webster Cv	128, 128C
Wellington Way	142, 142A
Wesley Reed Dr	111, 111A, 111B
West Dr	112, 112B
West Pointe Cv	024
Westerfield Dr	128, 128A, 128C
Western Valley Rd	010, 011, 015
Whaley Rd	068, 069
Wharth Ln	095, 095C
Wheatrum Dr	128, 128B
Wherry Dr	084
Whippoorwill Cir	125
Whitaker Ave	133
White Cotton Rd	010
White Way Cv	095, 095C
Whitehorn Rd	071, 076
Whitesides Rd	052
Whitley St	041, 041C
Whitten Pl	112, 112D
Wilcox Ave	041, 041C
Wiley Dr	112, 095, 112B, 095C
Wilkinsville Rd	094, 113, 145, 126, 126A, 145A
William Blaydes St	143, 143A
William St	111, 111B
Williamsburg Dr	128, 128B, 128D
Williamson Rd	134
Willie Pickens Rd	009
Willow Grove Rd	019
Wilshire Ln	142, 142A
Windchase Dr	112, 112A
Windsor Ln	142, 142A
Windward Pl	098, 098A
Windy Hill Ln	017
Windy Oaks Dr	112, 112A
Winn Ave	041, 041C
Wisteria Ln	144, 144B
Witherington Dr	007
Witherington Rd	139, 140
WKBL Dr	025
Wood Hollow Cv	081
Woodbrier Cv	025, 025A
Woodchase Dr	098, 098A
Woodlawn Cv	082
Woodlawn Plantation Dr	079, 079A
Woodlawn Rd	080, 079, 080D, 079A
Woodlawn Trce	098, 098A
Woodmont Cv	025, 025A
Woodshire Ln	098, 098A
Woodview Cv	025, 025A
Wooten Ave	112, 112B
Wooten Johnson Rd	039
Wooten Oaks Cir	112, 112D
Wooten St	018, 018B
Wordon Way	111, 111A
Wortham Dr	018, 018B
Wortham Rd	110, 097, 097C
Wright Ln	067
Wright Rd	131, 140
Wylie Dr	098, 079, 098A, 079A
Wynn Cv	110
Yarbro Ln	106
Yarbrough Rd	018, 018A
Yates Ln	016
Zachary Ln	080, 080B
Zion St	025, 025A

LAUDERDALE CO.

SAM TAYLOR RD

PETERS RD

HIGHWAY 87

38015 - Burlison

Lower Hatchie NWR

38019 - Covington

TIPTON COUNTY, TN
911 ROAD MAP

Produced by the TCGIS Department

TIPTON COUNTY GIS MAKES NO WARRANTY, EXPRESS OR IMPLIED, NOR ANY GUARANTY AS TO THE CONTENT, SEQUENCE, ACCURACY, TIMELINESS OR COMPLETENESS OF ANY OF THE INFORMATION PROVIDED. TIPTON COUNTY GIS EXPLICITLY DISCLAIMS ALL REPRESENTATIONS AND WARRANTIES. THE READER AGREES TO HOLD HARMLESS TIPTON COUNTY GIS FOR ANY CAUSE OF ACTION AND COSTS ASSOCIATED WITH ANY CAUSES OF ACTION WHICH MAY ARISE AS A CONSEQUENCE OF TIPTON COUNTY GIS PROVIDING THIS INFORMATION. REPRODUCTION OF THIS MAP IS PROHIBITED WITHOUT PERMISSION FROM TIPTON COUNTY GIS.

N

0 500 1,000 2,000 Feet

Map: 001

Map North

Map West | 001 | 002 Map East

011

Map South

Legend

- Addresses
- County Limits
- Zip Code Boundaries
- Roads
- Streams
- Bodies of Water
- Public Land
- City Limits

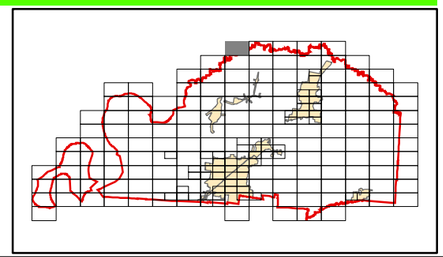

LAUDERDALE CO.

38019 - Covington

Lower Hatchie NWR

Bull Ln

TIPTON COUNTY, TN
911 ROAD MAP

Produced by the TCGIS Department

TIPTON COUNTY GIS MAKES NO WARRANTY, EXPRESS OR IMPLIED, NOR ANY GUARANTY AS TO THE CONTENT, SEQUENCE, ACCURACY, TIMELINESS OR COMPLETENESS OF ANY OF THE INFORMATION PROVIDED. TIPTON COUNTY GIS EXPLICITLY DISCLAIMS ALL REPRESENTATIONS AND WARRANTIES. THE READER AGREES TO HOLD HARMLESS TIPTON COUNTY GIS FOR ANY CAUSE OF ACTION AND COSTS ASSOCIATED WITH ANY CAUSES OF ACTION WHICH MAY ARISE AS A CONSEQUENCE OF TIPTON COUNTY GIS PROVIDING THIS INFORMATION. REPRODUCTION OF THIS MAP IS PROHIBITED WITHOUT PERMISSION FROM TIPTON COUNTY GIS.

N

0 500 1,000 2,000 Feet

Map: 002

Map North

Map West 001 **002** 003 Map East

010

Map South

Legend

- Addresses
- County Limits
- Zip Code Boundaries
- Roads
- Streams
- Bodies of Water
- Public Land
- City Limits

LAUDERDALE CO.

Lower Hatchie NWR

1686

38019 - Covington

Pillpark Rd

TIPTON COUNTY, TN
911 ROAD MAP

Produced by the TCGIS Department

TIPTON COUNTY GIS MAKES NO WARRANTY, EXPRESS OR IMPLIED, NOR ANY GUARANTY AS TO THE CONTENT, SEQUENCE, ACCURACY, TIMELINESS OR COMPLETENESS OF ANY OF THE INFORMATION PROVIDED. TIPTON COUNTY GIS EXPLICITLY DISCLAIMS ALL REPRESENTATIONS AND WARRANTIES. THE READER AGREES TO HOLD HARMLESS TIPTON COUNTY GIS FOR ANY CAUSE OF ACTION AND COSTS ASSOCIATED WITH ANY CAUSES OF ACTION WHICH MAY ARISE AS A CONSEQUENCE OF TIPTON COUNTY GIS PROVIDING THIS INFORMATION. REPRODUCTION OF THIS MAP IS PROHIBITED WITHOUT PERMISSION FROM TIPTON COUNTY GIS.

N

0 500 1,000 2,000 Feet

Map: 003

Map North

Map West 002 | 003 | 004 Map East

009

Map South

Legend

- Addresses
- County Limits
- Zip Code Boundaries
- Roads
- Streams
- Bodies of Water
- Public Land
- City Limits

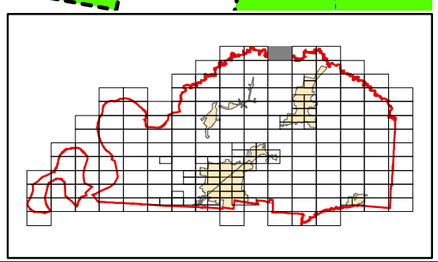

LAUDERDALE CO.

Lower Hatchie NWR

38019 - Covington

1303

Turner Field Rd

TIPTON COUNTY, TN
911 ROAD MAP

Produced by the TCGIS Department

TIPTON COUNTY GIS MAKES NO WARRANTY, EXPRESS OR IMPLIED, NOR ANY GUARANTY AS TO THE CONTENT, SEQUENCE, ACCURACY, TIMELINESS OR COMPLETENESS OF ANY OF THE INFORMATION PROVIDED. TIPTON COUNTY GIS EXPLICITLY DISCLAIMS ALL REPRESENTATIONS AND WARRANTIES. THE READER AGREES TO HOLD HARMLESS TIPTON COUNTY GIS FOR ANY CAUSE OF ACTION AND COSTS ASSOCIATED WITH ANY CAUSES OF ACTION WHICH MAY ARISE AS A CONSEQUENCE OF TIPTON COUNTY GIS PROVIDING THIS INFORMATION. REPRODUCTION OF THIS MAP IS PROHIBITED WITHOUT PERMISSION FROM TIPTON COUNTY GIS.

N

0 500 1,000 2,000 Feet

Map: 004

Map North

Map West 003 **004** 005 Map East

008

Map South

Legend

- Addresses
- County Limits
- Zip Code Boundaries
- Roads
- Streams
- Bodies of Water
- Public Land
- City Limits

Lower Hatchie NWR

JACK CRUTCHER RD

HIGHWAY-51S

HIGHWAY-51S

LOVELACE CROSSING RD

38019 - Covington

1920

1654

Highway 51 N

LAUDERDALE CO.

TIPTON COUNTY, TN
911 ROAD MAP

Produced by the TCGIS Department

TIPTON COUNTY GIS MAKES NO WARRANTY, EXPRESS OR IMPLIED, NOR ANY GUARANTY AS TO THE CONTENT, SEQUENCE, ACCURACY, TIMELINESS OR COMPLETENESS OF ANY OF THE INFORMATION PROVIDED. TIPTON COUNTY GIS EXPLICITLY DISCLAIMS ALL REPRESENTATIONS AND WARRANTIES. THE READER AGREES TO HOLD HARMLESS TIPTON COUNTY GIS FOR ANY CAUSE OF ACTION AND COSTS ASSOCIATED WITH ANY CAUSES OF ACTION WHICH MAY ARISE AS A CONSEQUENCE OF TIPTON COUNTY GIS PROVIDING THIS INFORMATION. REPRODUCTION OF THIS MAP IS PROHIBITED WITHOUT PERMISSION FROM TIPTON COUNTY GIS.

N

0 500 1,000 2,000 Feet

Map: 005

Map North

Map West 004 | 005 | Map East

007

Map South

Legend

- Addresses
- County Limits
- Zip Code Boundaries
- Roads
- Streams
- Bodies of Water
- Public Land
- City Limits

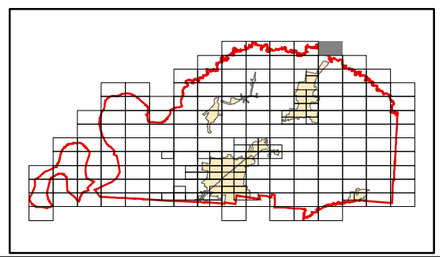

HENNING-ORY-SA-RD

JOHN-MOORER-RD

BERRY-MORROW-RD

BERRY-MORROW-RD

LAUDERDALE CO.

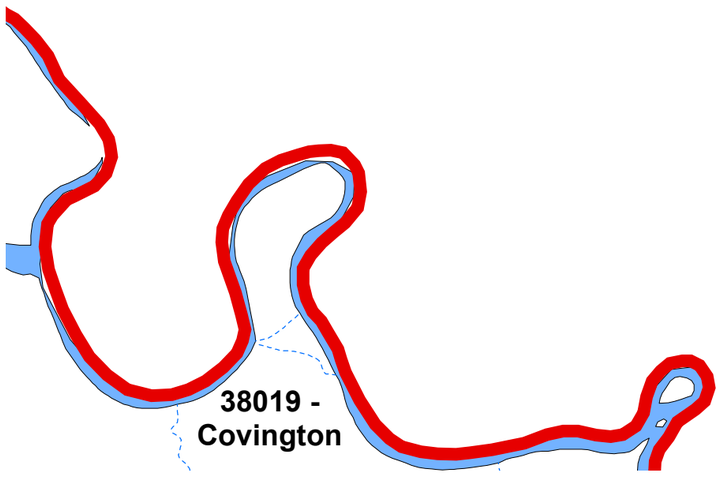

TIPTON COUNTY, TN
911 ROAD MAP

Produced by the TCGIS Department

TIPTON COUNTY GIS MAKES NO WARRANTY, EXPRESS OR IMPLIED, NOR ANY GUARANTY AS TO THE CONTENT, SEQUENCE, ACCURACY, TIMELINESS OR COMPLETENESS OF ANY OF THE INFORMATION PROVIDED. TIPTON COUNTY GIS EXPLICITLY DISCLAIMS ALL REPRESENTATIONS AND WARRANTIES. THE READER AGREES TO HOLD HARMLESS TIPTON COUNTY GIS FOR ANY CAUSE OF ACTION AND COSTS ASSOCIATED WITH ANY CAUSES OF ACTION WHICH MAY ARISE AS A CONSEQUENCE OF TIPTON COUNTY GIS PROVIDING THIS INFORMATION. REPRODUCTION OF THIS MAP IS PROHIBITED WITHOUT PERMISSION FROM TIPTON COUNTY GIS.

N

0 500 1,000 2,000 Feet

Map: 006

Map North

Map West 007 | 006 | Map East

020

Map South

Legend

- Addresses
- County Limits
- Zip Code Boundaries
- Roads
- Streams
- Bodies of Water
- Public Land
- City Limits

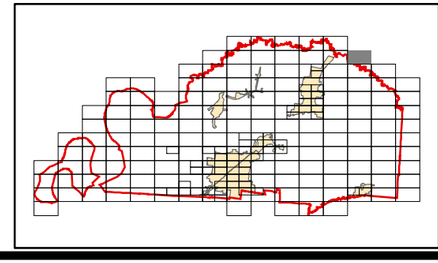

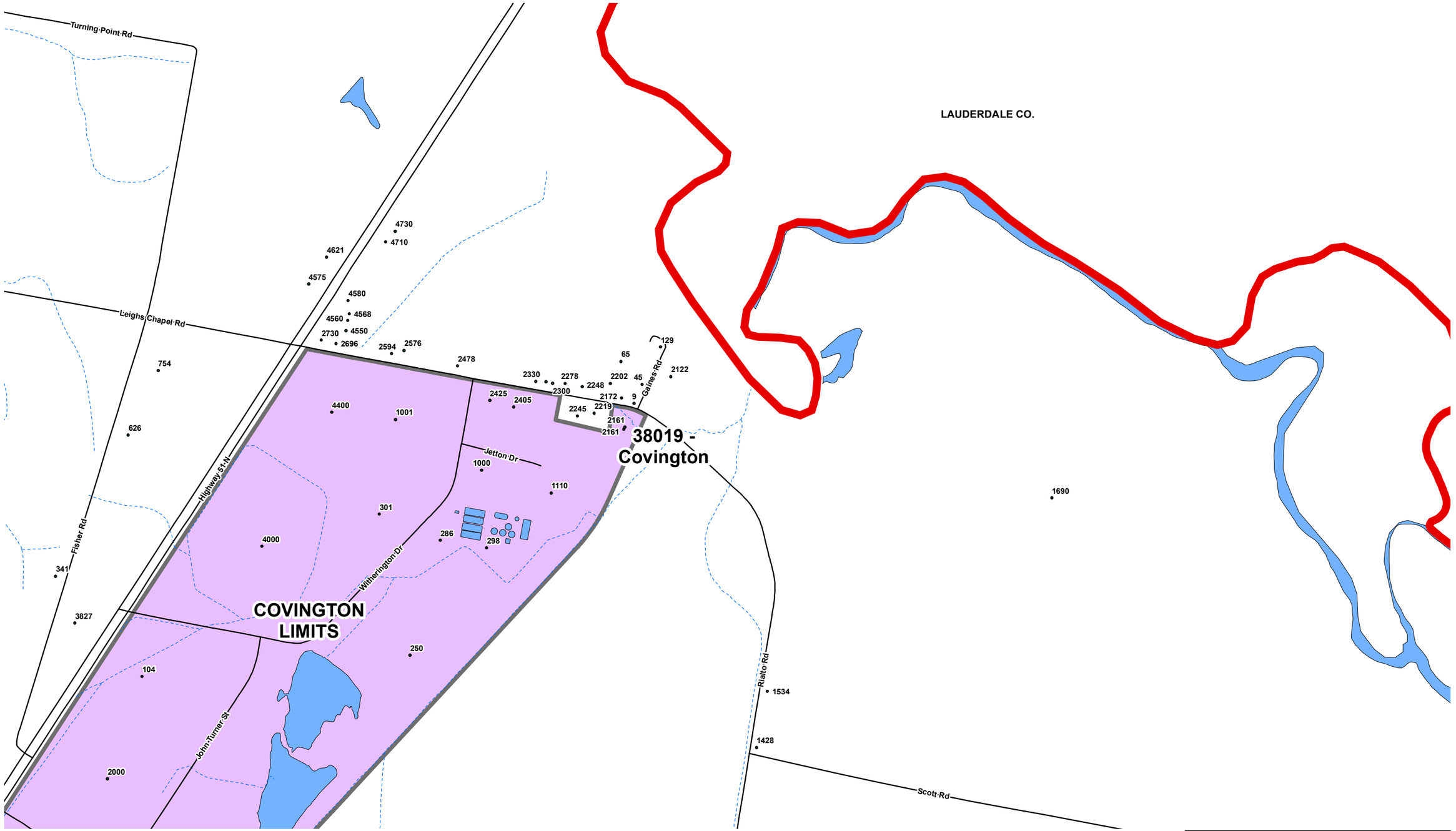

TIPTON COUNTY, TN
911 ROAD MAP

Produced by the TCGIS Department

TIPTON COUNTY GIS MAKES NO WARRANTY, EXPRESS OR IMPLIED, NOR ANY GUARANTY AS TO THE CONTENT, SEQUENCE, ACCURACY, TIMELINESS OR COMPLETENESS OF ANY OF THE INFORMATION PROVIDED. TIPTON COUNTY GIS EXPLICITLY DISCLAIMS ALL REPRESENTATIONS AND WARRANTIES. THE READER AGREES TO HOLD HARMLESS TIPTON COUNTY GIS FOR ANY CAUSE OF ACTION AND COSTS ASSOCIATED WITH ANY CAUSES OF ACTION WHICH MAY ARISE AS A CONSEQUENCE OF TIPTON COUNTY GIS PROVIDING THIS INFORMATION. REPRODUCTION OF THIS MAP IS PROHIBITED WITHOUT PERMISSION FROM TIPTON COUNTY GIS.

N

0 500 1,000 2,000 Feet

Map: 007

Map North 005

Map West 008 | 007 | 006 Map East

019 Map South

Legend

- Addresses
- County Limits
- Zip Code Boundaries
- Roads
- Streams
- Bodies of Water
- Public Land
- City Limits

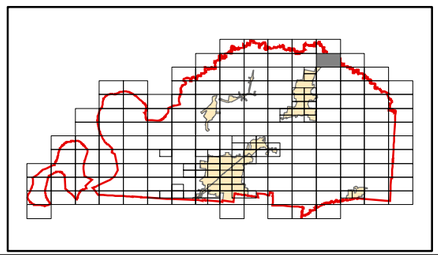

TIPTON COUNTY, TN
911 ROAD MAP

Produced by the TCGIS Department

TIPTON COUNTY GIS MAKES NO WARRANTY, EXPRESS OR IMPLIED, NOR ANY GUARANTY AS TO THE CONTENT, SEQUENCE, ACCURACY, TIMELINESS OR COMPLETENESS OF ANY OF THE INFORMATION PROVIDED. TIPTON COUNTY GIS EXPLICITLY DISCLAIMS ALL REPRESENTATIONS AND WARRANTIES. THE READER AGREES TO HOLD HARMLESS TIPTON COUNTY GIS FOR ANY CAUSE OF ACTION AND COSTS ASSOCIATED WITH ANY CAUSES OF ACTION WHICH MAY ARISE AS A CONSEQUENCE OF TIPTON COUNTY GIS PROVIDING THIS INFORMATION. REPRODUCTION OF THIS MAP IS PROHIBITED WITHOUT PERMISSION FROM TIPTON COUNTY GIS.

N

0 500 1,000 2,000 Feet

Map: 008

Map North **004**

Map West **009** | **008** | **007** Map East

018 Map South

38019 - Covington

Lower Hatchie NWR

Millstone Mountain Rd

Field Rd

Glass Rd

Leighs Chapel Rd

Turner Field Rd

Flat Iron Rd

Charles Smith St

280 223 174 4135 4184 3687 3389 3580 4090 4020 3978 3308 3061 3450 2679 2641 2603 2583 4631 2523 2491 2455 4459 3138

Legend

- Addresses
- County Limits
- Zip Code Boundaries
- Roads
- Streams
- Bodies of Water
- Public Land
- City Limits

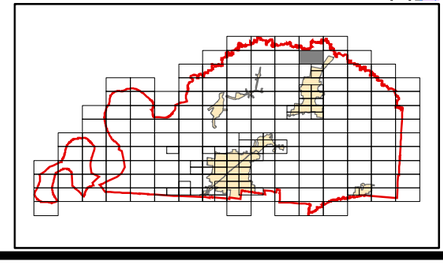

TIPTON COUNTY, TN
911 ROAD MAP

Produced by the TCGIS Department

TIPTON COUNTY GIS MAKES NO WARRANTY, EXPRESS OR IMPLIED, NOR ANY GUARANTY AS TO THE CONTENT, SEQUENCE, ACCURACY, TIMELINESS OR COMPLETENESS OF ANY OF THE INFORMATION PROVIDED. TIPTON COUNTY GIS EXPLICITLY DISCLAIMS ALL REPRESENTATIONS AND WARRANTIES. THE READER AGREES TO HOLD HARMLESS TIPTON COUNTY GIS FOR ANY CAUSE OF ACTION AND COSTS ASSOCIATED WITH ANY CAUSES OF ACTION WHICH MAY ARISE AS A CONSEQUENCE OF TIPTON COUNTY GIS PROVIDING THIS INFORMATION. REPRODUCTION OF THIS MAP IS PROHIBITED WITHOUT PERMISSION FROM TIPTON COUNTY GIS.

N

0 500 1,000 2,000 Feet

38019 - Covington

Map: 009

Map North 003

Map West 010 | 009 | 008 Map East

017 Map South

Legend

- Addresses
- County Limits
- Zip Code Boundaries
- Roads
- Streams
- Bodies of Water
- Public Land
- City Limits

Bull Ln
Bennett Rd
Phillerk Rd
Vaughan Rd
Campbell Dr
Willie Pickens Rd
Mt Lebanon Rd
Millstone Mountain Rd
Lower Hatchie NWR

Lower Hatchie NWR

38019 - Covington

TIPTON COUNTY, TN
911 ROAD MAP

Produced by the TCGIS Department

TIPTON COUNTY GIS MAKES NO WARRANTY, EXPRESS OR IMPLIED, NOR ANY GUARANTY AS TO THE CONTENT, SEQUENCE, ACCURACY, TIMELINESS OR COMPLETENESS OF ANY OF THE INFORMATION PROVIDED. TIPTON COUNTY GIS EXPLICITLY DISCLAIMS ALL REPRESENTATIONS AND WARRANTIES. THE READER AGREES TO HOLD HARMLESS TIPTON COUNTY GIS FOR ANY CAUSE OF ACTION AND COSTS ASSOCIATED WITH ANY CAUSES OF ACTION WHICH MAY ARISE AS A CONSEQUENCE OF TIPTON COUNTY GIS PROVIDING THIS INFORMATION. REPRODUCTION OF THIS MAP IS PROHIBITED WITHOUT PERMISSION FROM TIPTON COUNTY GIS.

N

0 500 1,000 2,000 Feet

Map: 010

Map North 002

Map West 011 | 010 | 009 Map East

016 Map South

Legend

- Addresses
- County Limits
- Zip Code Boundaries
- Roads
- Streams
- Bodies of Water
- Public Land
- City Limits

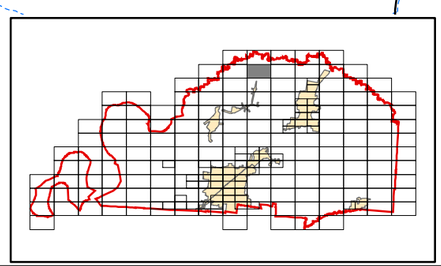

Lower Hatchie NWR

38015 - Burlison

38019 - Covington

Shankle-Lake Rd

739

Western-Valley-Rd

TIPTON COUNTY, TN
911 ROAD MAP

Produced by the TCGIS Department

TIPTON COUNTY GIS MAKES NO WARRANTY, EXPRESS OR IMPLIED, NOR ANY GUARANTY AS TO THE CONTENT, SEQUENCE, ACCURACY, TIMELINESS OR COMPLETENESS OF ANY OF THE INFORMATION PROVIDED. TIPTON COUNTY GIS EXPLICITLY DISCLAIMS ALL REPRESENTATIONS AND WARRANTIES. THE READER AGREES TO HOLD HARMLESS TIPTON COUNTY GIS FOR ANY CAUSE OF ACTION AND COSTS ASSOCIATED WITH ANY CAUSES OF ACTION WHICH MAY ARISE AS A CONSEQUENCE OF TIPTON COUNTY GIS PROVIDING THIS INFORMATION. REPRODUCTION OF THIS MAP IS PROHIBITED WITHOUT PERMISSION FROM TIPTON COUNTY GIS.

N

0 500 1,000 2,000 Feet

Map: 011

Map North 001

Map West 012 | 011 | 010 Map East

015 Map South

Legend

- Addresses
- County Limits
- Zip Code Boundaries
- Roads
- Streams
- Bodies of Water
- Public Land
- City Limits

CAMPGROUND·RD

PARK·RD

PARK·RD

LAUDERDALE CO.

HIGHWAY·87

NORTH·RD

JOHN·M·HARMON·LN

OLD·FULTON·RD

Lower Hatchie NWR

38015 - Burlison

TIPTON COUNTY, TN
911 ROAD MAP

Produced by the TCGIS Department

TIPTON COUNTY GIS MAKES NO WARRANTY, EXPRESS OR IMPLIED, NOR ANY GUARANTY AS TO THE CONTENT, SEQUENCE, ACCURACY, TIMELINESS OR COMPLETENESS OF ANY OF THE INFORMATION PROVIDED. TIPTON COUNTY GIS EXPLICITLY DISCLAIMS ALL REPRESENTATIONS AND WARRANTIES. THE READER AGREES TO HOLD HARMLESS TIPTON COUNTY GIS FOR ANY CAUSE OF ACTION AND COSTS ASSOCIATED WITH ANY CAUSES OF ACTION WHICH MAY ARISE AS A CONSEQUENCE OF TIPTON COUNTY GIS PROVIDING THIS INFORMATION. REPRODUCTION OF THIS MAP IS PROHIBITED WITHOUT PERMISSION FROM TIPTON COUNTY GIS.

N

0 500 1,000 2,000 Feet

Map: 012

Map North

Map West | 012 | 011 Map East

014

Map South

Legend

- Addresses
- County Limits
- Zip Code Boundaries
- Roads
- Streams
- Bodies of Water
- Public Land
- City Limits

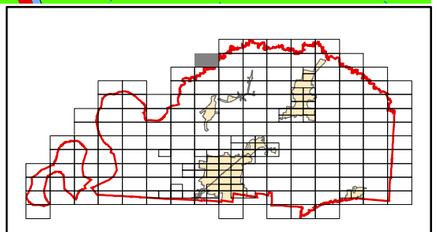

CHAMPION LAKE RD

Lower Hatchie NWR

38015 - Burlison

TIPTON COUNTY, TN
911 ROAD MAP

Produced by the TCGIS Department

TIPTON COUNTY GIS MAKES NO WARRANTY, EXPRESS OR IMPLIED, NOR ANY GUARANTY AS TO THE CONTENT, SEQUENCE, ACCURACY, TIMELINESS OR COMPLETENESS OF ANY OF THE INFORMATION PROVIDED. TIPTON COUNTY GIS EXPLICITLY DISCLAIMS ALL REPRESENTATIONS AND WARRANTIES. THE READER AGREES TO HOLD HARMLESS TIPTON COUNTY GIS FOR ANY CAUSE OF ACTION AND COSTS ASSOCIATED WITH ANY CAUSES OF ACTION WHICH MAY ARISE AS A CONSEQUENCE OF TIPTON COUNTY GIS PROVIDING THIS INFORMATION. REPRODUCTION OF THIS MAP IS PROHIBITED WITHOUT PERMISSION FROM TIPTON COUNTY GIS.

N

0 500 1,000 2,000 Feet

Map: 013

Map North

Map West | 013 | 014 Map East

030

Map South

Legend

- Addresses
- County Limits
- Zip Code Boundaries
- Roads
- Streams
- Bodies of Water
- Public Land
- City Limits

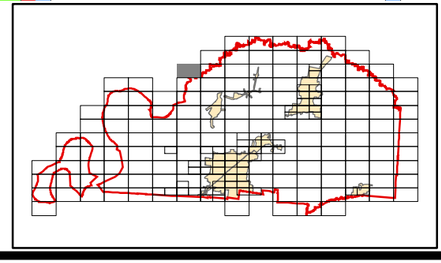

Lower Hatchie NWR

38015 - Burlison

Club Rd

333

Detroit Ln

Detroit Rd

768

TIPTON COUNTY, TN
911 ROAD MAP

Produced by the TCGIS Department

TIPTON COUNTY GIS MAKES NO WARRANTY, EXPRESS OR IMPLIED, NOR ANY GUARANTY AS TO THE CONTENT, SEQUENCE, ACCURACY, TIMELINESS OR COMPLETENESS OF ANY OF THE INFORMATION PROVIDED. TIPTON COUNTY GIS EXPLICITLY DISCLAIMS ALL REPRESENTATIONS AND WARRANTIES. THE READER AGREES TO HOLD HARMLESS TIPTON COUNTY GIS FOR ANY CAUSE OF ACTION AND COSTS ASSOCIATED WITH ANY CAUSES OF ACTION WHICH MAY ARISE AS A CONSEQUENCE OF TIPTON COUNTY GIS PROVIDING THIS INFORMATION. REPRODUCTION OF THIS MAP IS PROHIBITED WITHOUT PERMISSION FROM TIPTON COUNTY GIS.

N

0 500 1,000 2,000 Feet

Map: 014

Map North 012

Map West 013 | 014 | 015 Map East

029 Map South

Legend

- Addresses
- County Limits
- Zip Code Boundaries
- Roads
- Streams
- Bodies of Water
- Public Land
- City Limits

Lower Hatchie NWR

38019 - Covington

38015 - Burlison

Western Valley Rd

Gay Rd

Rye Patch Ln

Billy Kelley Rd

Walnut Grove Rd

Garland Detroit Rd

Detroit Dr

Detroit Rd

Elm Grove Rd

Watts Rd

Sam Burlison Rd

Stephens Rd

1297 1093 1736 2110 2082 2018 1980 2030 2090 2022 1906 1784 1790 1818 1874 1690 1686 1610 1644 2065 1979 2017 1899 1853 1799 1556 1422 1576 1461 1443 3266 3168 2944 3416 3590 3045 3453 488 460 340 282 1413 1383 1279 1257 1323 448 394 380 272 298 198 1329 1314 1288 2290 2255 599 215 154 1249 105 1164 1157 1129 1066 2137 2103 2036 35 1118 953 880 852

TIPTON COUNTY, TN
911 ROAD MAP

Produced by the TCGIS Department

TIPTON COUNTY GIS MAKES NO WARRANTY, EXPRESS OR IMPLIED, NOR ANY GUARANTY AS TO THE CONTENT, SEQUENCE, ACCURACY, TIMELINESS OR COMPLETENESS OF ANY OF THE INFORMATION PROVIDED. TIPTON COUNTY GIS EXPLICITLY DISCLAIMS ALL REPRESENTATIONS AND WARRANTIES. THE READER AGREES TO HOLD HARMLESS TIPTON COUNTY GIS FOR ANY CAUSE OF ACTION AND COSTS ASSOCIATED WITH ANY CAUSES OF ACTION WHICH MAY ARISE AS A CONSEQUENCE OF TIPTON COUNTY GIS PROVIDING THIS INFORMATION. REPRODUCTION OF THIS MAP IS PROHIBITED WITHOUT PERMISSION FROM TIPTON COUNTY GIS.

N

0 500 1,000 2,000 Feet

Map: 015

Map North 011

Map West 014 | 015 | 016 Map East

028 Map South

Legend

- Addresses
- County Limits
- Zip Code Boundaries
- Roads
- Streams
- Bodies of Water
- Public Land
- City Limits

TIPTON COUNTY, TN
911 ROAD MAP

Produced by the TCGIS Department

TIPTON COUNTY GIS MAKES NO WARRANTY, EXPRESS OR IMPLIED, NOR ANY GUARANTY AS TO THE CONTENT, SEQUENCE, ACCURACY, TIMELINESS OR COMPLETENESS OF ANY OF THE INFORMATION PROVIDED. TIPTON COUNTY GIS EXPLICITLY DISCLAIMS ALL REPRESENTATIONS AND WARRANTIES. THE READER AGREES TO HOLD HARMLESS TIPTON COUNTY GIS FOR ANY CAUSE OF ACTION AND COSTS ASSOCIATED WITH ANY CAUSES OF ACTION WHICH MAY ARISE AS A CONSEQUENCE OF TIPTON COUNTY GIS PROVIDING THIS INFORMATION. REPRODUCTION OF THIS MAP IS PROHIBITED WITHOUT PERMISSION FROM TIPTON COUNTY GIS.

N

0 500 1,000 2,000 Feet

Map: 016

Map North 010

Map West 015 | 016 | 017 Map East

027 Map South

Legend

- Addresses
- County Limits
- Zip Code Boundaries
- Roads
- Streams
- Bodies of Water
- Public Land
- City Limits

38019 - Covington

38015 - Burlison

GARLAND LIMITS

Gay Rd
Ruth Rd
Katie Cv
Downing Rd
Bride Rd
Bennett Rd
Erwin Cir
Erwin Rd
Garland Dr
Rob Huffman Dr
Swill Cir
Shiloh Rd
Long Rd
Kelleys Chapel Rd
Yates Ln

TIPTON COUNTY, TN
911 ROAD MAP

Produced by the TCGIS Department

TIPTON COUNTY GIS MAKES NO WARRANTY, EXPRESS OR IMPLIED, NOR ANY GUARANTY AS TO THE CONTENT, SEQUENCE, ACCURACY, TIMELINESS OR COMPLETENESS OF ANY OF THE INFORMATION PROVIDED. TIPTON COUNTY GIS EXPLICITLY DISCLAIMS ALL REPRESENTATIONS AND WARRANTIES. THE READER AGREES TO HOLD HARMLESS TIPTON COUNTY GIS FOR ANY CAUSE OF ACTION AND COSTS ASSOCIATED WITH ANY CAUSES OF ACTION WHICH MAY ARISE AS A CONSEQUENCE OF TIPTON COUNTY GIS PROVIDING THIS INFORMATION. REPRODUCTION OF THIS MAP IS PROHIBITED WITHOUT PERMISSION FROM TIPTON COUNTY GIS.

N

0 500 1,000 2,000 Feet

38019 - Covington

Map: 017

Map North 009

Map West 016 | 017 | 018 Map East

026 Map South

Legend

- Addresses
- County Limits
- Zip Code Boundaries
- Roads
- Streams
- Bodies of Water
- Public Land
- City Limits

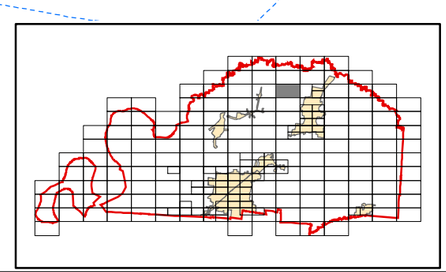

TIPTON COUNTY, TN
911 ROAD MAP

Produced by the TCGIS Department

TIPTON COUNTY GIS MAKES NO WARRANTY, EXPRESS OR IMPLIED, NOR ANY GUARANTY AS TO THE CONTENT, SEQUENCE, ACCURACY, TIMELINESS OR COMPLETENESS OF ANY OF THE INFORMATION PROVIDED. TIPTON COUNTY GIS EXPLICITLY DISCLAIMS ALL REPRESENTATIONS AND WARRANTIES. THE READER AGREES TO HOLD HARMLESS TIPTON COUNTY GIS FOR ANY CAUSE OF ACTION AND COSTS ASSOCIATED WITH ANY CAUSES OF ACTION WHICH MAY ARISE AS A CONSEQUENCE OF TIPTON COUNTY GIS PROVIDING THIS INFORMATION. REPRODUCTION OF THIS MAP IS PROHIBITED WITHOUT PERMISSION FROM TIPTON COUNTY GIS.

N

0 500 1,000 2,000 Feet

Map: 018

Map North
008

Map West 017 | 018 | 019 Map East

025
Map South

38019 - Covington

COVINGTON LIMITS

Mt Lebanon Rd
Leighs Chapel Rd
Yarbrough Rd
Rhodes Rd
Flat Iron Rd
Ervin Ln
Killdeer Ln
Sandpiper Dr
Simonton St
Highway 51 N
Michael St
Grace Ln
Hope St
E Dove Cv
Flat Iron Cv
Kenny Ln

Legend

- Addresses
- County Limits
- Zip Code Boundaries
- Roads
- Streams
- Bodies of Water
- Public Land
- City Limits

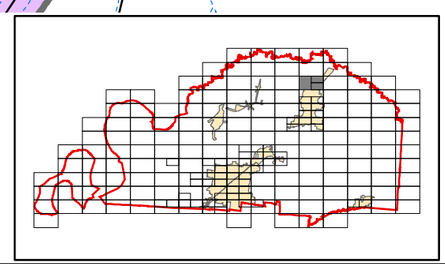

TIPTON COUNTY, TN
911 ROAD MAP

Produced by the TCGIS Department

TIPTON COUNTY GIS MAKES NO WARRANTY, EXPRESS OR IMPLIED, NOR ANY GUARANTY AS TO THE CONTENT, SEQUENCE, ACCURACY, TIMELINESS OR COMPLETENESS OF ANY OF THE INFORMATION PROVIDED. TIPTON COUNTY GIS EXPLICITLY DISCLAIMS ALL REPRESENTATIONS AND WARRANTIES. THE READER AGREES TO HOLD HARMLESS TIPTON COUNTY GIS FOR ANY CAUSE OF ACTION AND COSTS ASSOCIATED WITH ANY CAUSES OF ACTION WHICH MAY ARISE AS A CONSEQUENCE OF TIPTON COUNTY GIS PROVIDING THIS INFORMATION. REPRODUCTION OF THIS MAP IS PROHIBITED WITHOUT PERMISSION FROM TIPTON COUNTY GIS.

N

0 250 500 1,000 Feet

Map: 018A

Map North
008
Map West 009 **018A** 019 Map East
025
Map South

38019 - Covington

COVINGTON LIMITS

Flat Iron Rd
Simonton St
Ervin Ln
Bluebird Rd
Killdeer Ln
Crane Cv
Swan Cv
Sandpiper Dr
Highway 51-N

501 495 479 471 461 311 299 297 293 289 285 279 273 267 261 255 249 243 237 231 225 219 213 207 201 187 181 175 173 167 159 152 116 110 2662 2628 2560 2995 3033 2951 258 248 240 226 220 231 180 170 164 119 120 115 114 108 111 109 105 246 230 222 214 252 260 239 221 211 251 229 1514 1513 1502 1501 1515 1493 1488 1487 1482 1479 1476 1473 1470 1469 1464 1461 1458 1455 1452 1449 1444 1441 1438 1521 1495 300 277 306 20 30 312 313 40 320 327 60 50 106 401 112 405 402 409 216 210 408 107

Legend

- Addresses
- County Limits
- Zip Code Boundaries
- Roads
- Streams
- Bodies of Water
- Public Land
- City Limits

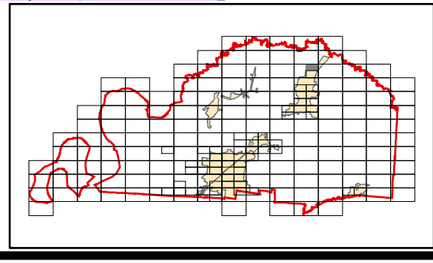

TIPTON COUNTY, TN
911 ROAD MAP

Produced by the TCGIS Department

TIPTON COUNTY GIS MAKES NO WARRANTY, EXPRESS OR IMPLIED, NOR ANY GUARANTY AS TO THE CONTENT, SEQUENCE, ACCURACY, TIMELINESS OR COMPLETENESS OF ANY OF THE INFORMATION PROVIDED. TIPTON COUNTY GIS EXPLICITLY DISCLAIMS ALL REPRESENTATIONS AND WARRANTIES. THE READER AGREES TO HOLD HARMLESS TIPTON COUNTY GIS FOR ANY CAUSE OF ACTION AND COSTS ASSOCIATED WITH ANY CAUSES OF ACTION WHICH MAY ARISE AS A CONSEQUENCE OF TIPTON COUNTY GIS PROVIDING THIS INFORMATION. REPRODUCTION OF THIS MAP IS PROHIBITED WITHOUT PERMISSION FROM TIPTON COUNTY GIS.

N

0 250 500 1,000 Feet

Map: 018B

Map North 008

Map West 017 **018B** 019 Map East

025 Map South

Legend

- Addresses
- County Limits
- Zip Code Boundaries
- Roads
- Streams
- Bodies of Water
- Public Land
- City Limits

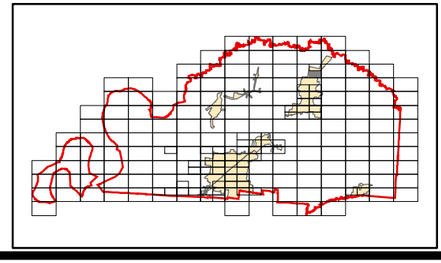

COVINGTON LIMITS

38019 - Covington

Loon Ln
Sandpiper Dr
Woodarn Dr
Scott Cv
Steven Ave
Antioch Highway 51-Rd
Grace Ln
Michael St
Andrew St
Highway 51-N
Sunset Ave
Stout Cv
Virginia Ave
Cardinal Dr
E Dove Cv
W Dove Cv
E Robin Cv
W Robin Cv
Wortham Dr
Hope St

COVINGTON LIMITS

Charles Smith St

John Turner St

38019 - Covington

Rialto Rd

982
946
810
772
772
686
700

397
237
185
Bess Ln
149
107
292
346
370
432
466
361
363
391
417
475
439
522
845
1114
185
Anderson Rd
Antioch Highway 51 Rd
Hill Rd

657
641
580
Scott Rd
618
Neal Rd
1451
1451
424
Willow Grove Rd
Solo Rd

TIPTON COUNTY, TN
911 ROAD MAP

Produced by the TCGIS Department

TIPTON COUNTY GIS MAKES NO WARRANTY, EXPRESS OR IMPLIED, NOR ANY GUARANTY AS TO THE CONTENT, SEQUENCE, ACCURACY, TIMELINESS OR COMPLETENESS OF ANY OF THE INFORMATION PROVIDED. TIPTON COUNTY GIS EXPLICITLY DISCLAIMS ALL REPRESENTATIONS AND WARRANTIES. THE READER AGREES TO HOLD HARMLESS TIPTON COUNTY GIS FOR ANY CAUSE OF ACTION AND COSTS ASSOCIATED WITH ANY CAUSES OF ACTION WHICH MAY ARISE AS A CONSEQUENCE OF TIPTON COUNTY GIS PROVIDING THIS INFORMATION. REPRODUCTION OF THIS MAP IS PROHIBITED WITHOUT PERMISSION FROM TIPTON COUNTY GIS.

N

0 500 1,000 2,000 Feet

Map: 019

Map North
007
Map West 018 **019** 020 Map East
024
Map South

Legend

- Addresses
- County Limits
- Zip Code Boundaries
- Roads
- Streams
- Bodies of Water
- Public Land
- City Limits



38019 -
Covington

352

1204

934

1411

1347

1311

1281

Neal Rd

Alonzo Ln

Keller Ln

TIPTON COUNTY, TN
911 ROAD MAP

Produced by the TCGIS Department

TIPTON COUNTY GIS MAKES NO WARRANTY, EXPRESS OR IMPLIED, NOR ANY GUARANTY AS TO THE CONTENT, SEQUENCE, ACCURACY, TIMELINESS OR COMPLETENESS OF ANY OF THE INFORMATION PROVIDED. TIPTON COUNTY GIS EXPLICITLY DISCLAIMS ALL REPRESENTATIONS AND WARRANTIES. THE READER AGREES TO HOLD HARMLESS TIPTON COUNTY GIS FOR ANY CAUSE OF ACTION AND COSTS ASSOCIATED WITH ANY CAUSES OF ACTION WHICH MAY ARISE AS A CONSEQUENCE OF TIPTON COUNTY GIS PROVIDING THIS INFORMATION. REPRODUCTION OF THIS MAP IS PROHIBITED WITHOUT PERMISSION FROM TIPTON COUNTY GIS.

N

0 500 1,000 2,000 Feet

Map: 020

Map North 006

Map West 019 | 020 | 021 Map East

023 Map South

Legend

- Addresses
- County Limits
- Zip Code Boundaries
- Roads
- Streams
- Bodies of Water
- Public Land
- City Limits

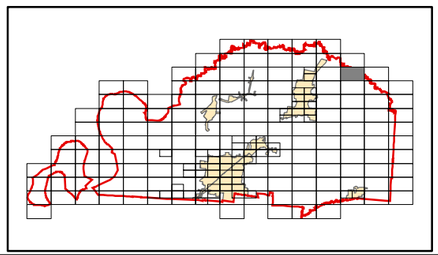

CARTER·RD

BEVIS·RD

BEVIS·RD

JESS·RICE·RD

BEVIS·SPUR·RD

LAUDERDALE CO.

38019 -
Covington

TIPTON COUNTY, TN
911 ROAD MAP

Produced by the TCGIS Department

TIPTON COUNTY GIS MAKES NO WARRANTY, EXPRESS OR IMPLIED, NOR ANY GUARANTY AS TO THE CONTENT, SEQUENCE, ACCURACY, TIMELINESS OR COMPLETENESS OF ANY OF THE INFORMATION PROVIDED. TIPTON COUNTY GIS EXPLICITLY DISCLAIMS ALL REPRESENTATIONS AND WARRANTIES. THE READER AGREES TO HOLD HARMLESS TIPTON COUNTY GIS FOR ANY CAUSE OF ACTION AND COSTS ASSOCIATED WITH ANY CAUSES OF ACTION WHICH MAY ARISE AS A CONSEQUENCE OF TIPTON COUNTY GIS PROVIDING THIS INFORMATION. REPRODUCTION OF THIS MAP IS PROHIBITED WITHOUT PERMISSION FROM TIPTON COUNTY GIS.

N

0 500 1,000 2,000 Feet

Map: 021

Map North

Map West 020 | 021 | Map East

022

Map South

Legend

- Addresses
- County Limits
- Zip Code Boundaries
- Roads
- Streams
- Bodies of Water
- Public Land
- City Limits

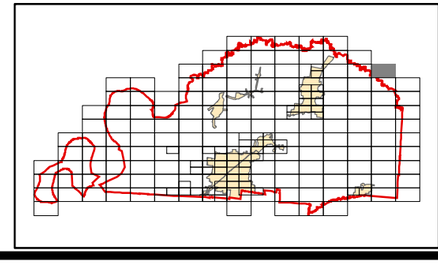

LAUDERDALE CO.

2074

Antioch Cotton Lake Rd

2086

38019 - Covington

2375

2415

TIPTON COUNTY, TN
911 ROAD MAP

Produced by the TCGIS Department

TIPTON COUNTY GIS MAKES NO WARRANTY, EXPRESS OR IMPLIED, NOR ANY GUARANTY AS TO THE CONTENT, SEQUENCE, ACCURACY, TIMELINESS OR COMPLETENESS OF ANY OF THE INFORMATION PROVIDED. TIPTON COUNTY GIS EXPLICITLY DISCLAIMS ALL REPRESENTATIONS AND WARRANTIES. THE READER AGREES TO HOLD HARMLESS TIPTON COUNTY GIS FOR ANY CAUSE OF ACTION AND COSTS ASSOCIATED WITH ANY CAUSES OF ACTION WHICH MAY ARISE AS A CONSEQUENCE OF TIPTON COUNTY GIS PROVIDING THIS INFORMATION. REPRODUCTION OF THIS MAP IS PROHIBITED WITHOUT PERMISSION FROM TIPTON COUNTY GIS.

N

0 500 1,000 2,000 Feet

Map: 022

Map North 021

Map West 023 | 022 | 156 Map East

044 Map South

Legend

- Addresses
- County Limits
- Zip Code Boundaries
- Roads
- Streams
- Bodies of Water
- Public Land
- City Limits

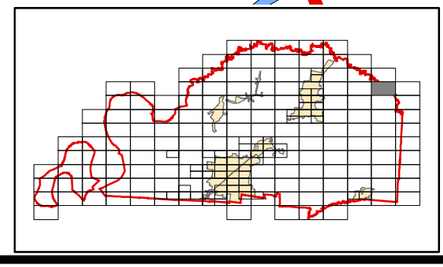

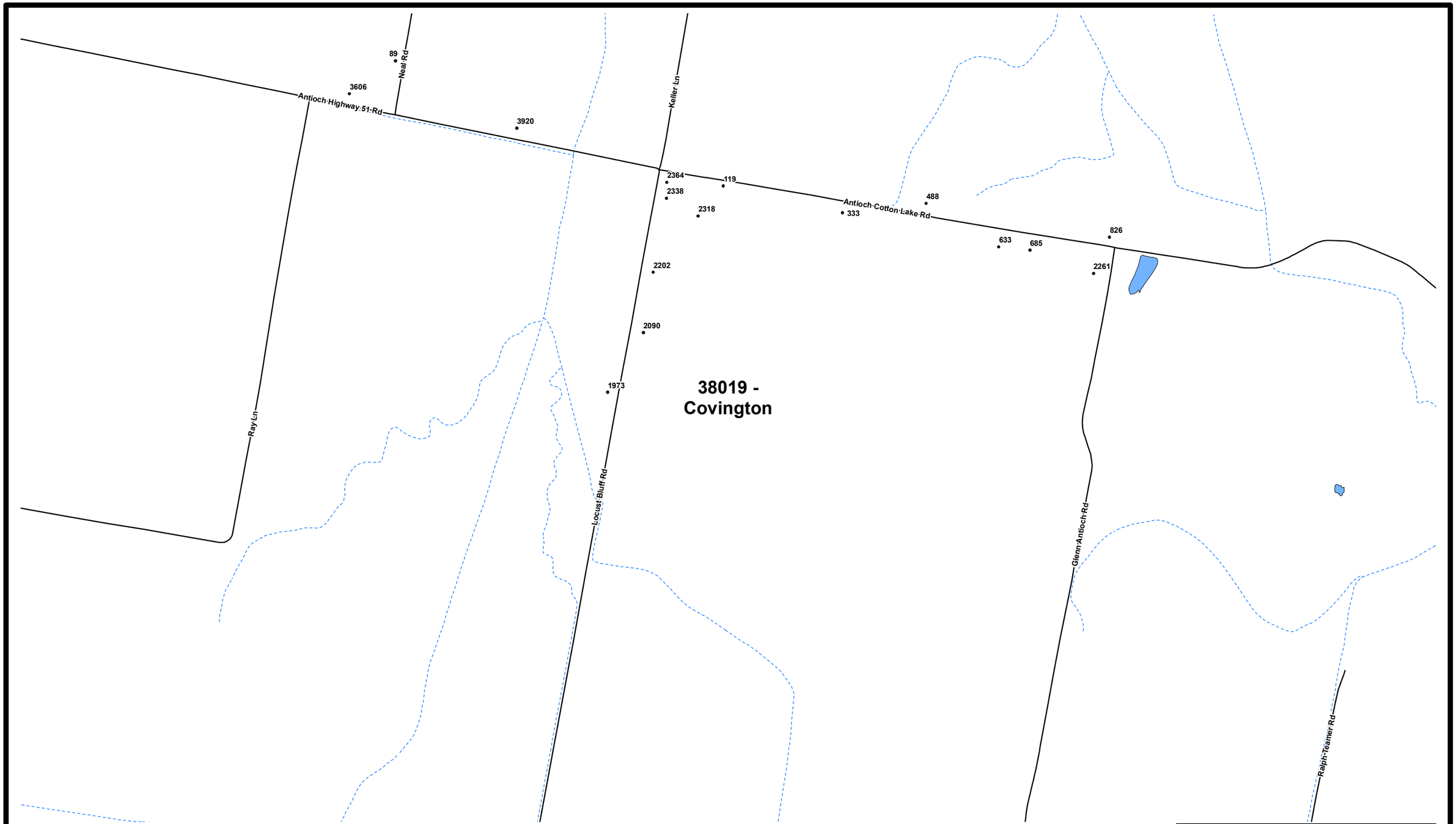

TIPTON COUNTY, TN
911 ROAD MAP

Produced by the TCGIS Department

TIPTON COUNTY GIS MAKES NO WARRANTY, EXPRESS OR IMPLIED, NOR ANY GUARANTY AS TO THE CONTENT, SEQUENCE, ACCURACY, TIMELINESS OR COMPLETENESS OF ANY OF THE INFORMATION PROVIDED. TIPTON COUNTY GIS EXPLICITLY DISCLAIMS ALL REPRESENTATIONS AND WARRANTIES. THE READER AGREES TO HOLD HARMLESS TIPTON COUNTY GIS FOR ANY CAUSE OF ACTION AND COSTS ASSOCIATED WITH ANY CAUSES OF ACTION WHICH MAY ARISE AS A CONSEQUENCE OF TIPTON COUNTY GIS PROVIDING THIS INFORMATION. REPRODUCTION OF THIS MAP IS PROHIBITED WITHOUT PERMISSION FROM TIPTON COUNTY GIS.

N

0 500 1,000 2,000 Feet

Map: 023

Map North **020**

Map West **024** | **023** | **022** Map East

043

Map South

Legend

- Addresses
- County Limits
- Zip Code Boundaries
- Roads
- Streams
- Bodies of Water
- Public Land
- City Limits

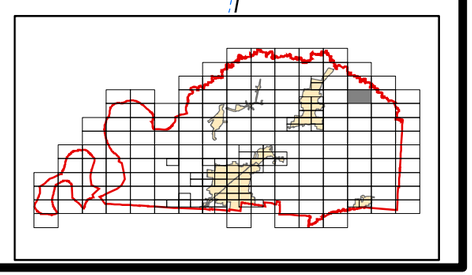

TIPTON COUNTY, TN
911 ROAD MAP

Produced by the TCGIS Department

TIPTON COUNTY GIS MAKES NO WARRANTY, EXPRESS OR IMPLIED, NOR ANY GUARANTY AS TO THE CONTENT, SEQUENCE, ACCURACY, TIMELINESS OR COMPLETENESS OF ANY OF THE INFORMATION PROVIDED. TIPTON COUNTY GIS EXPLICITLY DISCLAIMS ALL REPRESENTATIONS AND WARRANTIES. THE READER AGREES TO HOLD HARMLESS TIPTON COUNTY GIS FOR ANY CAUSE OF ACTION AND COSTS ASSOCIATED WITH ANY CAUSES OF ACTION WHICH MAY ARISE AS A CONSEQUENCE OF TIPTON COUNTY GIS PROVIDING THIS INFORMATION. REPRODUCTION OF THIS MAP IS PROHIBITED WITHOUT PERMISSION FROM TIPTON COUNTY GIS.

N

0 500 1,000 2,000 Feet

38019 - Covington

Map: 024

Map North
019
Map West 025 | 024 | 023 Map East
042
Map South

Legend

- Addresses
- County Limits
- Zip Code Boundaries
- Roads
- Streams
- Bodies of Water
- Public Land
- City Limits

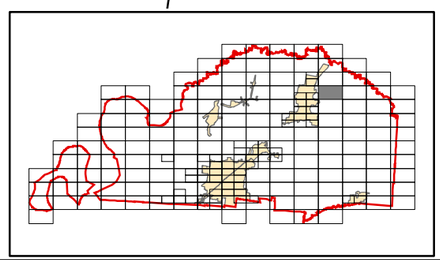

TIPTON COUNTY, TN
911 ROAD MAP

Produced by the TCGIS Department

TIPTON COUNTY GIS MAKES NO WARRANTY, EXPRESS OR IMPLIED, NOR ANY GUARANTY AS TO THE CONTENT, SEQUENCE, ACCURACY, TIMELINESS OR COMPLETENESS OF ANY OF THE INFORMATION PROVIDED. TIPTON COUNTY GIS EXPLICITLY DISCLAIMS ALL REPRESENTATIONS AND WARRANTIES. THE READER AGREES TO HOLD HARMLESS TIPTON COUNTY GIS FOR ANY CAUSE OF ACTION AND COSTS ASSOCIATED WITH ANY CAUSES OF ACTION WHICH MAY ARISE AS A CONSEQUENCE OF TIPTON COUNTY GIS PROVIDING THIS INFORMATION. REPRODUCTION OF THIS MAP IS PROHIBITED WITHOUT PERMISSION FROM TIPTON COUNTY GIS.

N

0 500 1,000 2,000 Feet

Map: 025

Map North 018

Map West 026 | 025 | 024 Map East

041 Map South

Legend

- Addresses
- County Limits
- Zip Code Boundaries
- Roads
- Streams
- Bodies of Water
- Public Land
- City Limits

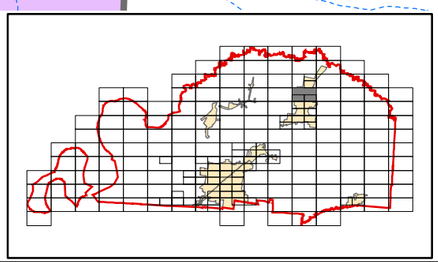

TIPTON COUNTY, TN
911 ROAD MAP

Produced by the TCGIS Department

TIPTON COUNTY GIS MAKES NO WARRANTY, EXPRESS OR IMPLIED, NOR ANY GUARANTY AS TO THE CONTENT, SEQUENCE, ACCURACY, TIMELINESS OR COMPLETENESS OF ANY OF THE INFORMATION PROVIDED. TIPTON COUNTY GIS EXPLICITLY DISCLAIMS ALL REPRESENTATIONS AND WARRANTIES. THE READER AGREES TO HOLD HARMLESS TIPTON COUNTY GIS FOR ANY CAUSE OF ACTION AND COSTS ASSOCIATED WITH ANY CAUSES OF ACTION WHICH MAY ARISE AS A CONSEQUENCE OF TIPTON COUNTY GIS PROVIDING THIS INFORMATION. REPRODUCTION OF THIS MAP IS PROHIBITED WITHOUT PERMISSION FROM TIPTON COUNTY GIS.

N

0 250 500 1,000 Feet

Map: 025A

Map North 018

Map West 026 | 025A | 024 Map East

041 Map South

38019 - Covington

COVINGTON LIMITS

Legend

- Addresses
- County Limits
- Zip Code Boundaries
- Roads
- Streams
- Bodies of Water
- Public Land
- City Limits

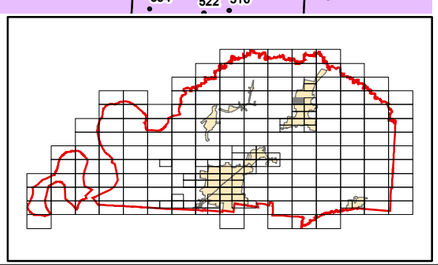

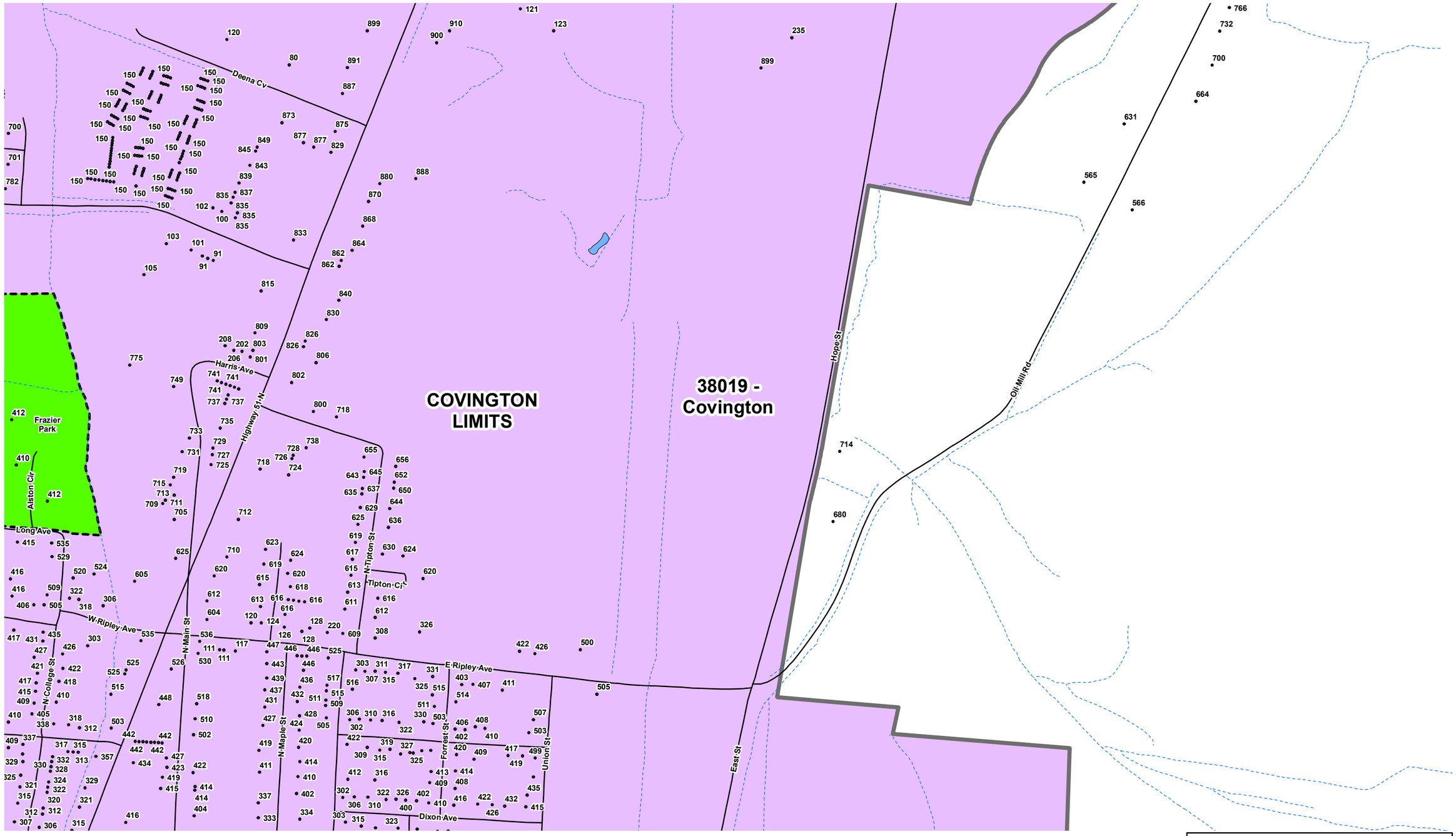

TIPTON COUNTY, TN
911 ROAD MAP

Produced by the TCGIS Department

TIPTON COUNTY GIS MAKES NO WARRANTY, EXPRESS OR IMPLIED, NOR ANY GUARANTY AS TO THE CONTENT, SEQUENCE, ACCURACY, TIMELINESS OR COMPLETENESS OF ANY OF THE INFORMATION PROVIDED. TIPTON COUNTY GIS EXPLICITLY DISCLAIMS ALL REPRESENTATIONS AND WARRANTIES. THE READER AGREES TO HOLD HARMLESS TIPTON COUNTY GIS FOR ANY CAUSE OF ACTION AND COSTS ASSOCIATED WITH ANY CAUSES OF ACTION WHICH MAY ARISE AS A CONSEQUENCE OF TIPTON COUNTY GIS PROVIDING THIS INFORMATION. REPRODUCTION OF THIS MAP IS PROHIBITED WITHOUT PERMISSION FROM TIPTON COUNTY GIS.

N

0 250 500 1,000 Feet

Map: 025B

Map North
018

Map West 026 **025B** 024 Map East

041
Map South

Legend

- Addresses
- County Limits
- Zip Code Boundaries
- Roads
- Streams
- Bodies of Water
- Public Land
- City Limits

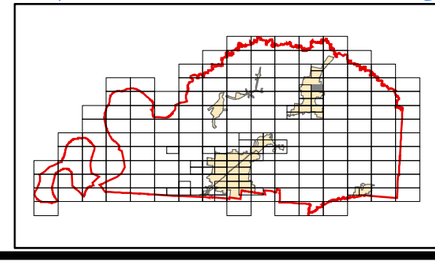

TIPTON COUNTY, TN
911 ROAD MAP

Produced by the TCGIS Department

TIPTON COUNTY GIS MAKES NO WARRANTY, EXPRESS OR IMPLIED, NOR ANY GUARANTY AS TO THE CONTENT, SEQUENCE, ACCURACY, TIMELINESS OR COMPLETENESS OF ANY OF THE INFORMATION PROVIDED. TIPTON COUNTY GIS EXPLICITLY DISCLAIMS ALL REPRESENTATIONS AND WARRANTIES. THE READER AGREES TO HOLD HARMLESS TIPTON COUNTY GIS FOR ANY CAUSE OF ACTION AND COSTS ASSOCIATED WITH ANY CAUSES OF ACTION WHICH MAY ARISE AS A CONSEQUENCE OF TIPTON COUNTY GIS PROVIDING THIS INFORMATION. REPRODUCTION OF THIS MAP IS PROHIBITED WITHOUT PERMISSION FROM TIPTON COUNTY GIS.

N

0 500 1,000 2,000 Feet

38019 - Covington

Map: 026

Map North 017

Map West 027 | 026 | 025 Map East

040 Map South

Legend

- Addresses
- County Limits
- Zip Code Boundaries
- Roads
- Streams
- Bodies of Water
- Public Land
- City Limits

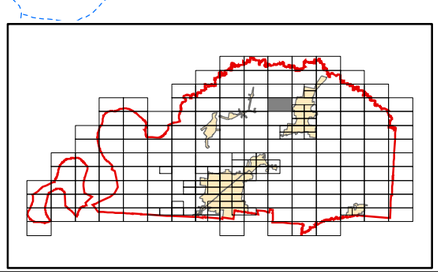

TIPTON COUNTY, TN
911 ROAD MAP

Produced by the TCGIS Department

TIPTON COUNTY GIS MAKES NO WARRANTY, EXPRESS OR IMPLIED, NOR ANY GUARANTY AS TO THE CONTENT, SEQUENCE, ACCURACY, TIMELINESS OR COMPLETENESS OF ANY OF THE INFORMATION PROVIDED. TIPTON COUNTY GIS EXPLICITLY DISCLAIMS ALL REPRESENTATIONS AND WARRANTIES. THE READER AGREES TO HOLD HARMLESS TIPTON COUNTY GIS FOR ANY CAUSE OF ACTION AND COSTS ASSOCIATED WITH ANY CAUSES OF ACTION WHICH MAY ARISE AS A CONSEQUENCE OF TIPTON COUNTY GIS PROVIDING THIS INFORMATION. REPRODUCTION OF THIS MAP IS PROHIBITED WITHOUT PERMISSION FROM TIPTON COUNTY GIS.

N

0 500 1,000 2,000 Feet

Map: 027

Map North
016

Map West 028 | 027 | 026 Map East

039
Map South

Legend

- Addresses
- County Limits
- Zip Code Boundaries
- Roads
- Streams
- Bodies of Water
- Public Land
- City Limits

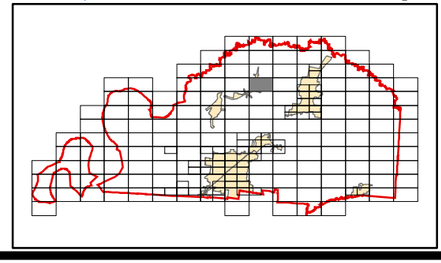

TIPTON COUNTY, TN
911 ROAD MAP

Produced by the TCGIS Department

TIPTON COUNTY GIS MAKES NO WARRANTY, EXPRESS OR IMPLIED, NOR ANY GUARANTY AS TO THE CONTENT, SEQUENCE, ACCURACY, TIMELINESS OR COMPLETENESS OF ANY OF THE INFORMATION PROVIDED. TIPTON COUNTY GIS EXPLICITLY DISCLAIMS ALL REPRESENTATIONS AND WARRANTIES. THE READER AGREES TO HOLD HARMLESS TIPTON COUNTY GIS FOR ANY CAUSE OF ACTION AND COSTS ASSOCIATED WITH ANY CAUSES OF ACTION WHICH MAY ARISE AS A CONSEQUENCE OF TIPTON COUNTY GIS PROVIDING THIS INFORMATION. REPRODUCTION OF THIS MAP IS PROHIBITED WITHOUT PERMISSION FROM TIPTON COUNTY GIS.

N

0 500 1,000 2,000 Feet

Map: 028

Map North 015

Map West 029 | 028 | 027 Map East

038 Map South

38015 - Burlison

BURLISON LIMITS

Elm Grove Rd
Elm Grove Ln
Walts Rd
Evans Rd
Sam Burlison Rd
Walnut Grove Rd
Lavelle Cv

Legend

- Addresses
- County Limits
- Zip Code Boundaries
- Roads
- Streams
- Bodies of Water
- Public Land
- City Limits

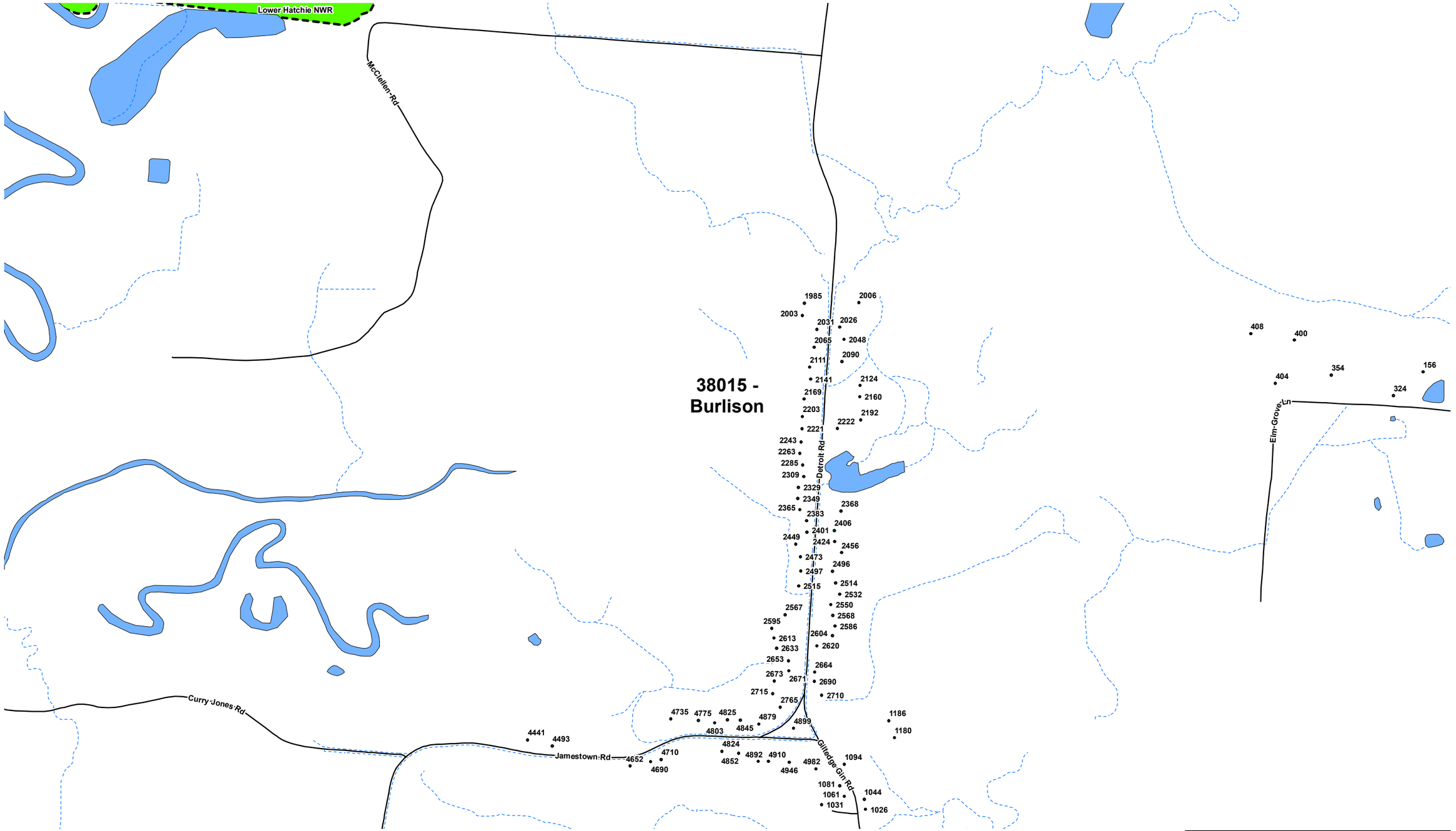

TIPTON COUNTY, TN
911 ROAD MAP

Produced by the TCGIS Department

TIPTON COUNTY GIS MAKES NO WARRANTY, EXPRESS OR IMPLIED, NOR ANY GUARANTY AS TO THE CONTENT, SEQUENCE, ACCURACY, TIMELINESS OR COMPLETENESS OF ANY OF THE INFORMATION PROVIDED. TIPTON COUNTY GIS EXPLICITLY DISCLAIMS ALL REPRESENTATIONS AND WARRANTIES. THE READER AGREES TO HOLD HARMLESS TIPTON COUNTY GIS FOR ANY CAUSE OF ACTION AND COSTS ASSOCIATED WITH ANY CAUSES OF ACTION WHICH MAY ARISE AS A CONSEQUENCE OF TIPTON COUNTY GIS PROVIDING THIS INFORMATION. REPRODUCTION OF THIS MAP IS PROHIBITED WITHOUT PERMISSION FROM TIPTON COUNTY GIS.

N

0 500 1,000 2,000 Feet

Map: 029

Map North **014**

Map West **030** | **029** | **028** Map East

037

Map South

Legend

- Addresses
- County Limits
- Zip Code Boundaries
- Roads
- Streams
- Bodies of Water
- Public Land
- City Limits

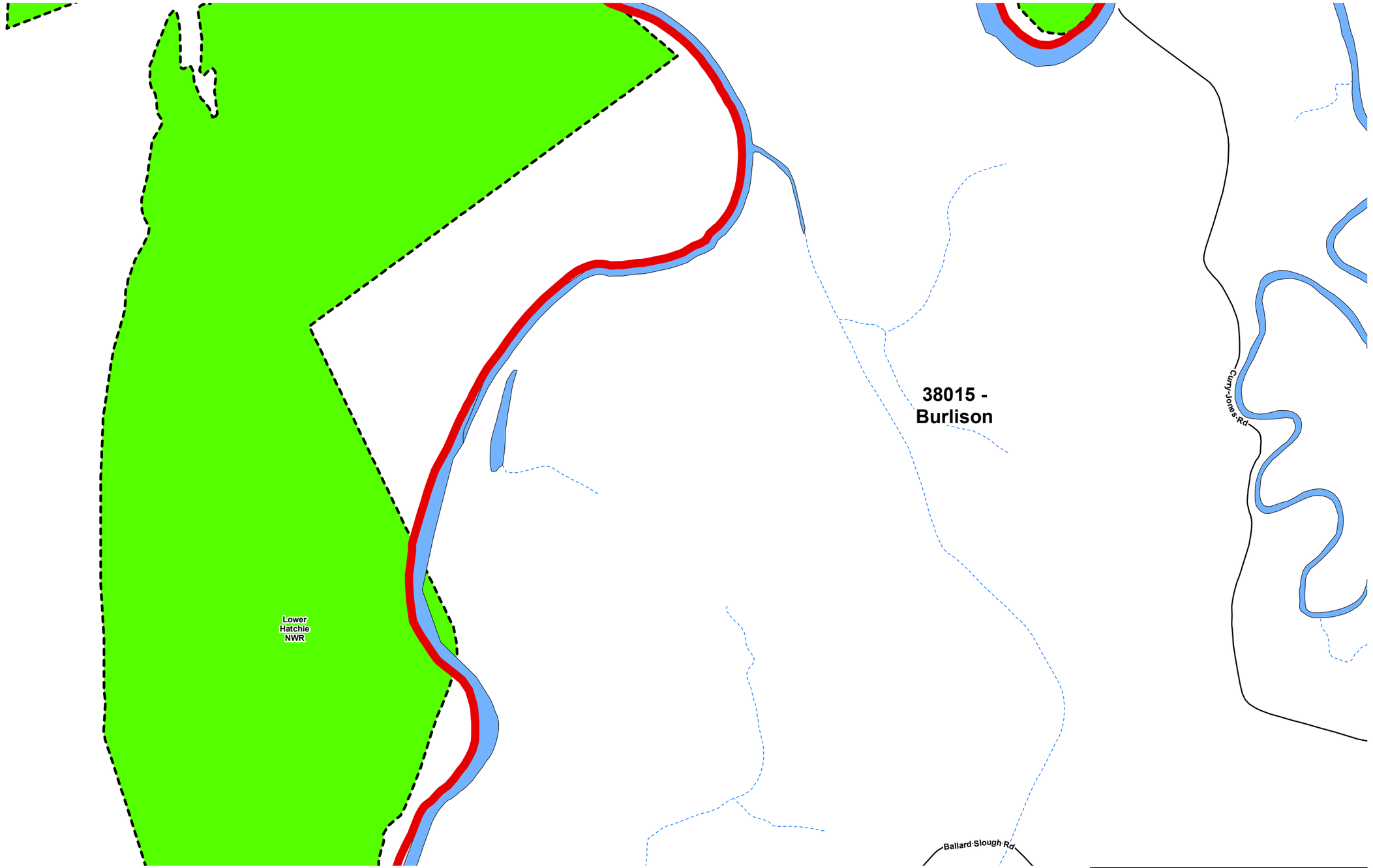

TIPTON COUNTY, TN
911 ROAD MAP

Produced by the TCGIS Department

TIPTON COUNTY GIS MAKES NO WARRANTY, EXPRESS OR IMPLIED, NOR ANY GUARANTY AS TO THE CONTENT, SEQUENCE, ACCURACY, TIMELINESS OR COMPLETENESS OF ANY OF THE INFORMATION PROVIDED. TIPTON COUNTY GIS EXPLICITLY DISCLAIMS ALL REPRESENTATIONS AND WARRANTIES. THE READER AGREES TO HOLD HARMLESS TIPTON COUNTY GIS FOR ANY CAUSE OF ACTION AND COSTS ASSOCIATED WITH ANY CAUSES OF ACTION WHICH MAY ARISE AS A CONSEQUENCE OF TIPTON COUNTY GIS PROVIDING THIS INFORMATION. REPRODUCTION OF THIS MAP IS PROHIBITED WITHOUT PERMISSION FROM TIPTON COUNTY GIS.

N

0 500 1,000 2,000 Feet

Map: 030

Map North
013

Map West 030 029 Map East

036
Map South

Legend

- Addresses
- County Limits
- Zip Code Boundaries
- Roads
- Streams
- Bodies of Water
- Public Land
- City Limits

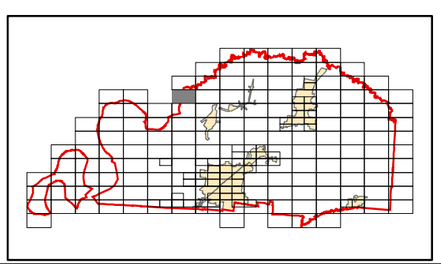

ARKANSAS

County Road 599

Levee Rd

E County Road 609

S County Road 599

County Road 1000

W County Road 1020

E County Road 1004

County Road 599

38023 -
Drummonds

TIPTON COUNTY, TN
911 ROAD MAP

Produced by the TCGIS Department

TIPTON COUNTY GIS MAKES NO WARRANTY, EXPRESS OR IMPLIED, NOR ANY GUARANTY AS TO THE CONTENT, SEQUENCE, ACCURACY, TIMELINESS OR COMPLETENESS OF ANY OF THE INFORMATION PROVIDED. TIPTON COUNTY GIS EXPLICITLY DISCLAIMS ALL REPRESENTATIONS AND WARRANTIES. THE READER AGREES TO HOLD HARMLESS TIPTON COUNTY GIS FOR ANY CAUSE OF ACTION AND COSTS ASSOCIATED WITH ANY CAUSES OF ACTION WHICH MAY ARISE AS A CONSEQUENCE OF TIPTON COUNTY GIS PROVIDING THIS INFORMATION. REPRODUCTION OF THIS MAP IS PROHIBITED WITHOUT PERMISSION FROM TIPTON COUNTY GIS.

N

0 500 1,000 2,000 Feet

Map: 031

Map North

Map West 032 | 031 | Map East

034

Map South

Legend

- Addresses
- County Limits
- Zip Code Boundaries
- Roads
- Streams
- Bodies of Water
- Public Land
- City Limits

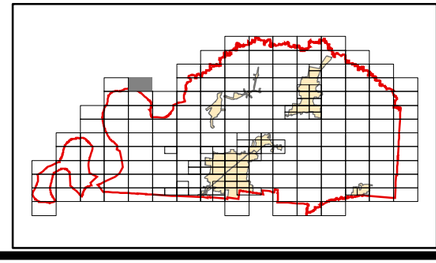

ARKANSAS

United States Highway 61
Main St
Lake Dr
Jeb Stuart Dr
Rockefeller Dr
Washington St
Madison St
Jackson St
N Jefferson St
Park St
Adams St
1st St
Monroe St
Cortez Kennedy Ave
2nd St
Harrison St
S Jefferson St
Wilson Gin Company
E Village
Union St
Sycamore St
Cypress St
Dogwood St
Crosstown Rd
Maple St
Jefferson St
Cole St
Elm St
Pecan St
Levee View St
State Highway 14
County Road 503
Crane Rd
38023 - Drummonds

TIPTON COUNTY, TN
911 ROAD MAP

Produced by the TCGIS Department

TIPTON COUNTY GIS MAKES NO WARRANTY, EXPRESS OR IMPLIED, NOR ANY GUARANTY AS TO THE CONTENT, SEQUENCE, ACCURACY, TIMELINESS OR COMPLETENESS OF ANY OF THE INFORMATION PROVIDED. TIPTON COUNTY GIS EXPLICITLY DISCLAIMS ALL REPRESENTATIONS AND WARRANTIES. THE READER AGREES TO HOLD HARMLESS TIPTON COUNTY GIS FOR ANY CAUSE OF ACTION AND COSTS ASSOCIATED WITH ANY CAUSES OF ACTION WHICH MAY ARISE AS A CONSEQUENCE OF TIPTON COUNTY GIS PROVIDING THIS INFORMATION. REPRODUCTION OF THIS MAP IS PROHIBITED WITHOUT PERMISSION FROM TIPTON COUNTY GIS.

N

0 500 1,000 2,000 Feet

Map: 032

Map North

Map West | 032 | 031 Map East

033

Map South

Legend

- Addresses
- County Limits
- Zip Code Boundaries
- Roads
- Streams
- Bodies of Water
- Public Land
- City Limits

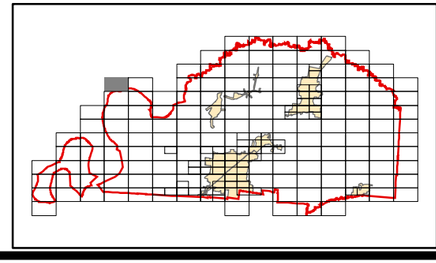

ARKANSAS

State Highway 14

County Road 5449

S County Road 453

Henry Carr Rd

Crane Rd

Cash Rd

38023 - Drummonds

924

TIPTON COUNTY, TN
911 ROAD MAP

Produced by the TCGIS Department

TIPTON COUNTY GIS MAKES NO WARRANTY, EXPRESS OR IMPLIED, NOR ANY GUARANTY AS TO THE CONTENT, SEQUENCE, ACCURACY, TIMELINESS OR COMPLETENESS OF ANY OF THE INFORMATION PROVIDED. TIPTON COUNTY GIS EXPLICITLY DISCLAIMS ALL REPRESENTATIONS AND WARRANTIES. THE READER AGREES TO HOLD HARMLESS TIPTON COUNTY GIS FOR ANY CAUSE OF ACTION AND COSTS ASSOCIATED WITH ANY CAUSES OF ACTION WHICH MAY ARISE AS A CONSEQUENCE OF TIPTON COUNTY GIS PROVIDING THIS INFORMATION. REPRODUCTION OF THIS MAP IS PROHIBITED WITHOUT PERMISSION FROM TIPTON COUNTY GIS.

N

0 500 1,000 2,000 Feet

Map: 033

Map North 032

Map West 033 034 Map East

058 Map South

Legend

- Addresses
- County Limits
- Zip Code Boundaries
- Roads
- Streams
- Bodies of Water
- Public Land
- City Limits

W County Road 1020

County Road 599

ARKANSAS

County Road 1020

38023 -
Drummonds

Cash Rd

3100

TIPTON COUNTY, TN
911 ROAD MAP

Produced by the TCGIS Department

TIPTON COUNTY GIS MAKES NO WARRANTY, EXPRESS OR IMPLIED, NOR ANY GUARANTY AS TO THE CONTENT, SEQUENCE, ACCURACY, TIMELINESS OR COMPLETENESS OF ANY OF THE INFORMATION PROVIDED. TIPTON COUNTY GIS EXPLICITLY DISCLAIMS ALL REPRESENTATIONS AND WARRANTIES. THE READER AGREES TO HOLD HARMLESS TIPTON COUNTY GIS FOR ANY CAUSE OF ACTION AND COSTS ASSOCIATED WITH ANY CAUSES OF ACTION WHICH MAY ARISE AS A CONSEQUENCE OF TIPTON COUNTY GIS PROVIDING THIS INFORMATION. REPRODUCTION OF THIS MAP IS PROHIBITED WITHOUT PERMISSION FROM TIPTON COUNTY GIS.

N

0 500 1,000 2,000 Feet

Map: 034

Map North **031**

Map West **033** | **034** | **035** Map East

057

Map South

Legend

- Addresses
- County Limits
- Zip Code Boundaries
- Roads
- Streams
- Bodies of Water
- Public Land
- City Limits

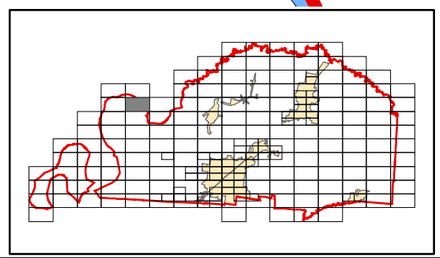

ARKANSAS

E County Road 1010

County Road 1020

S County Road 609

S County Road 1020

S County Road 609

TIPTON COUNTY, TN
911 ROAD MAP

Produced by the TCGIS Department

TIPTON COUNTY GIS MAKES NO WARRANTY, EXPRESS OR IMPLIED, NOR ANY GUARANTY AS TO THE CONTENT, SEQUENCE, ACCURACY, TIMELINESS OR COMPLETENESS OF ANY OF THE INFORMATION PROVIDED. TIPTON COUNTY GIS EXPLICITLY DISCLAIMS ALL REPRESENTATIONS AND WARRANTIES. THE READER AGREES TO HOLD HARMLESS TIPTON COUNTY GIS FOR ANY CAUSE OF ACTION AND COSTS ASSOCIATED WITH ANY CAUSES OF ACTION WHICH MAY ARISE AS A CONSEQUENCE OF TIPTON COUNTY GIS PROVIDING THIS INFORMATION. REPRODUCTION OF THIS MAP IS PROHIBITED WITHOUT PERMISSION FROM TIPTON COUNTY GIS.

N

0 500 1,000 2,000 Feet

Map: 035

Map North

Map West 034 **035** 036 Map East

056

Map South

Legend

- Addresses
- County Limits
- Zip Code Boundaries
- Roads
- Streams
- Bodies of Water
- Public Land
- City Limits

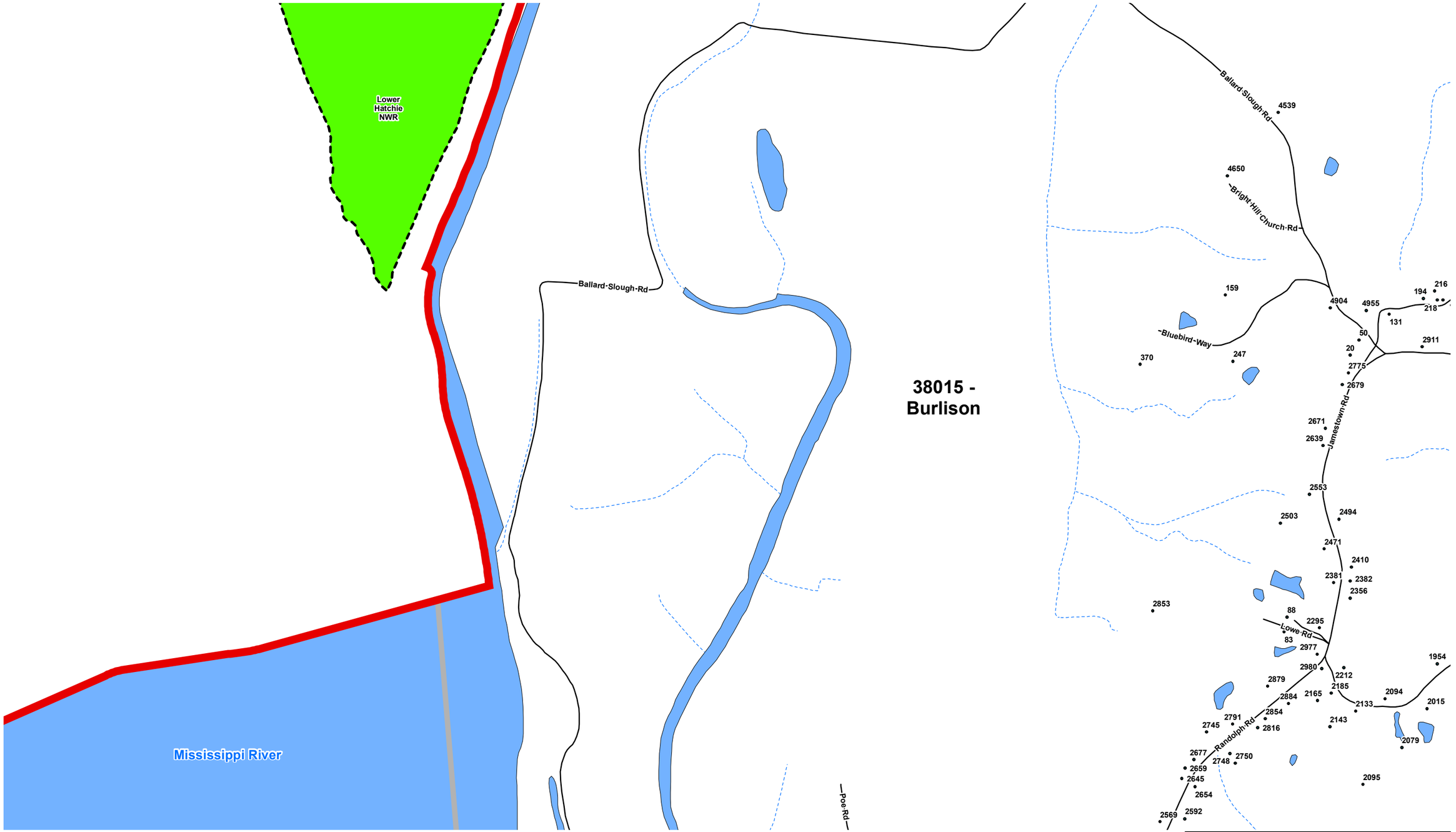

TIPTON COUNTY, TN
911 ROAD MAP

Produced by the TCGIS Department

TIPTON COUNTY GIS MAKES NO WARRANTY, EXPRESS OR IMPLIED, NOR ANY GUARANTY AS TO THE CONTENT, SEQUENCE, ACCURACY, TIMELINESS OR COMPLETENESS OF ANY OF THE INFORMATION PROVIDED. TIPTON COUNTY GIS EXPLICITLY DISCLAIMS ALL REPRESENTATIONS AND WARRANTIES. THE READER AGREES TO HOLD HARMLESS TIPTON COUNTY GIS FOR ANY CAUSE OF ACTION AND COSTS ASSOCIATED WITH ANY CAUSES OF ACTION WHICH MAY ARISE AS A CONSEQUENCE OF TIPTON COUNTY GIS PROVIDING THIS INFORMATION. REPRODUCTION OF THIS MAP IS PROHIBITED WITHOUT PERMISSION FROM TIPTON COUNTY GIS.

N

0 500 1,000 2,000 Feet

Map: 036

Map North 030

Map West 035 | 036 | 037 Map East

055 Map South

Legend

- Addresses
- County Limits
- Zip Code Boundaries
- Roads
- Streams
- Bodies of Water
- Public Land
- City Limits

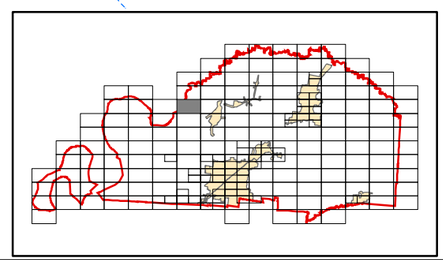

TIPTON COUNTY, TN
911 ROAD MAP

Produced by the TCGIS Department

TIPTON COUNTY GIS MAKES NO WARRANTY, EXPRESS OR IMPLIED, NOR ANY GUARANTY AS TO THE CONTENT, SEQUENCE, ACCURACY, TIMELINESS OR COMPLETENESS OF ANY OF THE INFORMATION PROVIDED. TIPTON COUNTY GIS EXPLICITLY DISCLAIMS ALL REPRESENTATIONS AND WARRANTIES. THE READER AGREES TO HOLD HARMLESS TIPTON COUNTY GIS FOR ANY CAUSE OF ACTION AND COSTS ASSOCIATED WITH ANY CAUSES OF ACTION WHICH MAY ARISE AS A CONSEQUENCE OF TIPTON COUNTY GIS PROVIDING THIS INFORMATION. REPRODUCTION OF THIS MAP IS PROHIBITED WITHOUT PERMISSION FROM TIPTON COUNTY GIS.

N

0 500 1,000 2,000 Feet

38015 - Burlison

BURLISON LIMITS

GILTEDGE LIMITS

Blaydes Ln
Giltedge Gin Rd
Dickens Cemetery Rd
Jamestown Rd
Walter Fletcher Ln
Highway 59 W
Crad Baskin Dr
Lillie Ln
Murphey Ln

Map: 037

Map North 029

Map West 036 | 037 | 038 Map East

054 Map South

Legend

- Addresses
- County Limits
- Zip Code Boundaries
- Roads
- Streams
- Bodies of Water
- Public Land
- City Limits

TIPTON COUNTY, TN
911 ROAD MAP

Produced by the TCGIS Department

TIPTON COUNTY GIS MAKES NO WARRANTY, EXPRESS OR IMPLIED, NOR ANY GUARANTY AS TO THE CONTENT, SEQUENCE, ACCURACY, TIMELINESS OR COMPLETENESS OF ANY OF THE INFORMATION PROVIDED. TIPTON COUNTY GIS EXPLICITLY DISCLAIMS ALL REPRESENTATIONS AND WARRANTIES. THE READER AGREES TO HOLD HARMLESS TIPTON COUNTY GIS FOR ANY CAUSE OF ACTION AND COSTS ASSOCIATED WITH ANY CAUSES OF ACTION WHICH MAY ARISE AS A CONSEQUENCE OF TIPTON COUNTY GIS PROVIDING THIS INFORMATION. REPRODUCTION OF THIS MAP IS PROHIBITED WITHOUT PERMISSION FROM TIPTON COUNTY GIS.

N

0 500 1,000 2,000 Feet

BURLISON LIMITS

38015 - Burlison

Map: 038

Map North 028

Map West 037 | 038 | 039 Map East

053 Map South

Legend

- Addresses
- County Limits
- Zip Code Boundaries
- Roads
- Streams
- Bodies of Water
- Public Land
- City Limits

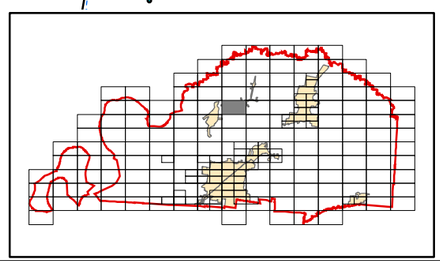

TIPTON COUNTY, TN
911 ROAD MAP

Produced by the TCGIS Department

TIPTON COUNTY GIS MAKES NO WARRANTY, EXPRESS OR IMPLIED, NOR ANY GUARANTY AS TO THE CONTENT, SEQUENCE, ACCURACY, TIMELINESS OR COMPLETENESS OF ANY OF THE INFORMATION PROVIDED. TIPTON COUNTY GIS EXPLICITLY DISCLAIMS ALL REPRESENTATIONS AND WARRANTIES. THE READER AGREES TO HOLD HARMLESS TIPTON COUNTY GIS FOR ANY CAUSE OF ACTION AND COSTS ASSOCIATED WITH ANY CAUSES OF ACTION WHICH MAY ARISE AS A CONSEQUENCE OF TIPTON COUNTY GIS PROVIDING THIS INFORMATION. REPRODUCTION OF THIS MAP IS PROHIBITED WITHOUT PERMISSION FROM TIPTON COUNTY GIS.

N

0 500 1,000 2,000 Feet

Map: 039

Map North 027

Map West 038 | 039 | 040 Map East

052 Map South

Legend

- Addresses
- County Limits
- Zip Code Boundaries
- Roads
- Streams
- Bodies of Water
- Public Land
- City Limits

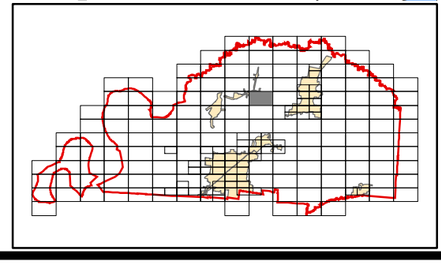

BURLISON LIMITS

GARLAND LIMITS

38015 - Burlison

38019 - Covington

38011 - Brighton

Highway 59 W

Baskins Rd

McWilliams Rd

J E Roberts Rd

McLillie Ln

Oak Grove Rd

Rocky Branch Rd

Aaron Ln

Wooten Johnson Rd

Jim McKenzie Rd

TIPTON COUNTY, TN
911 ROAD MAP

Produced by the TCGIS Department

TIPTON COUNTY GIS MAKES NO WARRANTY, EXPRESS OR IMPLIED, NOR ANY GUARANTY AS TO THE CONTENT, SEQUENCE, ACCURACY, TIMELINESS OR COMPLETENESS OF ANY OF THE INFORMATION PROVIDED. TIPTON COUNTY GIS EXPLICITLY DISCLAIMS ALL REPRESENTATIONS AND WARRANTIES. THE READER AGREES TO HOLD HARMLESS TIPTON COUNTY GIS FOR ANY CAUSE OF ACTION AND COSTS ASSOCIATED WITH ANY CAUSES OF ACTION WHICH MAY ARISE AS A CONSEQUENCE OF TIPTON COUNTY GIS PROVIDING THIS INFORMATION. REPRODUCTION OF THIS MAP IS PROHIBITED WITHOUT PERMISSION FROM TIPTON COUNTY GIS.

38019 - Covington

38011 - Brighton

COVINGTON LIMITS

Minner Ln · Bringle Rd · Bucksnort Rd · Janet Rd · Paulette Cir · Miller Rd · Clowes Rd · Highway 59 W · Blankenship Rd · Bowden Dr · Tatlock Cir · Walton Loop · Boyce Rd · Dawson Rd · Pisgah Rd · Jim McKenzie Rd · Rocky Rd

N

0 500 1,000 2,000 Feet

Map: 040

Map North 026

Map West 039 | 040 | 041 Map East

051 Map South

Legend

- Addresses
- County Limits
- Zip Code Boundaries
- Roads
- Streams
- Bodies of Water
- Public Land
- City Limits

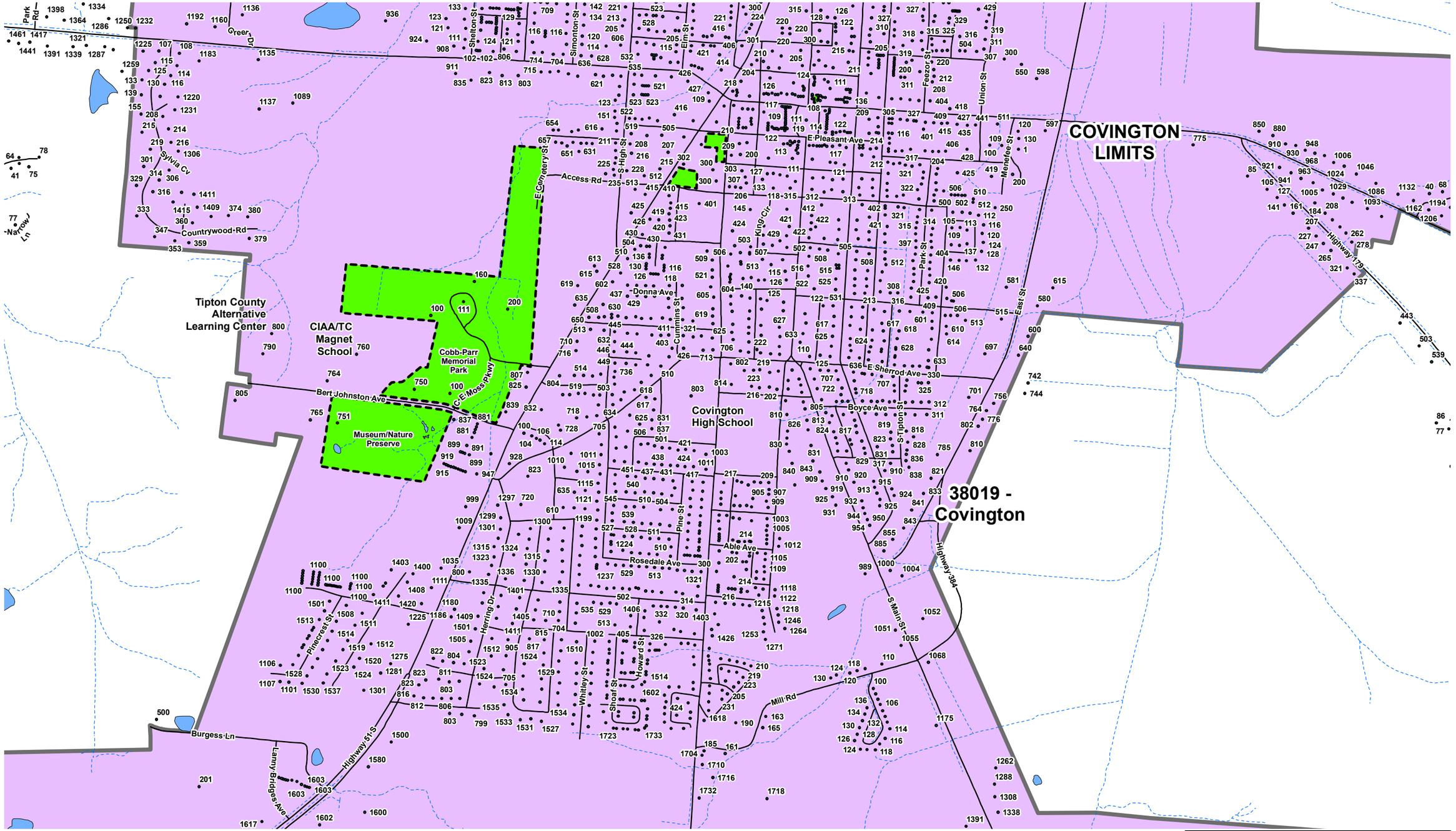

TIPTON COUNTY, TN
911 ROAD MAP

Produced by the TCGIS Department

TIPTON COUNTY GIS MAKES NO WARRANTY, EXPRESS OR IMPLIED, NOR ANY GUARANTY AS TO THE CONTENT, SEQUENCE, ACCURACY, TIMELINESS OR COMPLETENESS OF ANY OF THE INFORMATION PROVIDED. TIPTON COUNTY GIS EXPLICITLY DISCLAIMS ALL REPRESENTATIONS AND WARRANTIES. THE READER AGREES TO HOLD HARMLESS TIPTON COUNTY GIS FOR ANY CAUSE OF ACTION AND COSTS ASSOCIATED WITH ANY CAUSES OF ACTION WHICH MAY ARISE AS A CONSEQUENCE OF TIPTON COUNTY GIS PROVIDING THIS INFORMATION. REPRODUCTION OF THIS MAP IS PROHIBITED WITHOUT PERMISSION FROM TIPTON COUNTY GIS.

N

0 500 1,000 2,000 Feet

Map: 041

Map North 025

Map West 040 | 041 | 042 Map East

050 Map South

Legend

- Addresses
- County Limits
- Zip Code Boundaries
- Roads
- Streams
- Bodies of Water
- Public Land
- City Limits



TIPTON COUNTY, TN
911 ROAD MAP

Produced by the TCGIS Department

TIPTON COUNTY GIS MAKES NO WARRANTY, EXPRESS OR IMPLIED, NOR ANY GUARANTY AS TO THE CONTENT, SEQUENCE, ACCURACY, TIMELINESS OR COMPLETENESS OF ANY OF THE INFORMATION PROVIDED. TIPTON COUNTY GIS EXPLICITLY DISCLAIMS ALL REPRESENTATIONS AND WARRANTIES. THE READER AGREES TO HOLD HARMLESS TIPTON COUNTY GIS FOR ANY CAUSE OF ACTION AND COSTS ASSOCIATED WITH ANY CAUSES OF ACTION WHICH MAY ARISE AS A CONSEQUENCE OF TIPTON COUNTY GIS PROVIDING THIS INFORMATION. REPRODUCTION OF THIS MAP IS PROHIBITED WITHOUT PERMISSION FROM TIPTON COUNTY GIS.

N

0 250 500 1,000 Feet

Map: 041A

Map North 025

Map West 040 **041A** 042 Map East

050 Map South

38019 - Covington

COVINGTON LIMITS

Legend

- Addresses
- County Limits
- Zip Code Boundaries
- Roads
- Streams
- Bodies of Water
- Public Land
- City Limits

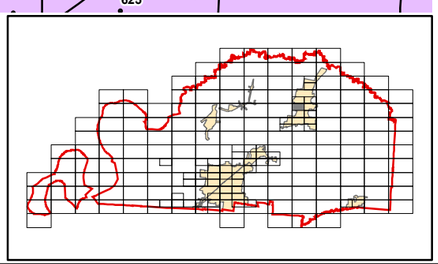

TIPTON COUNTY, TN
911 ROAD MAP

Produced by the TCGIS Department

TIPTON COUNTY GIS MAKES NO WARRANTY, EXPRESS OR IMPLIED, NOR ANY GUARANTY AS TO THE CONTENT, SEQUENCE, ACCURACY, TIMELINESS OR COMPLETENESS OF ANY OF THE INFORMATION PROVIDED. TIPTON COUNTY GIS EXPLICITLY DISCLAIMS ALL REPRESENTATIONS AND WARRANTIES. THE READER AGREES TO HOLD HARMLESS TIPTON COUNTY GIS FOR ANY CAUSE OF ACTION AND COSTS ASSOCIATED WITH ANY CAUSES OF ACTION WHICH MAY ARISE AS A CONSEQUENCE OF TIPTON COUNTY GIS PROVIDING THIS INFORMATION. REPRODUCTION OF THIS MAP IS PROHIBITED WITHOUT PERMISSION FROM TIPTON COUNTY GIS.

N

0 250 500 1,000 Feet

Map: 041B

Map North
025
Map West 040 **041B** 042 Map East
050
Map South

38019 - Covington

COVINGTON LIMITS

Legend

- Addresses
- County Limits
- Zip Code Boundaries
- Roads
- Streams
- Bodies of Water
- Public Land
- City Limits

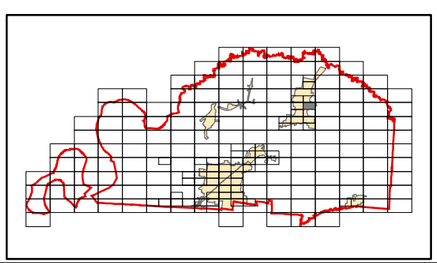

38019 - Covington

COVINGTON LIMITS

Museum/Nature Preserve

TN College of Applied Technology at Covington

Bert Johnston Ave
W Sherrod Ave
Oakview Ave
Lennanwood Ave
Payne Ave
Talley Ave
Edgewood Ave
Rosedale Ave
James Ave
Wilcox Ave
Winn Ave
Tatlock Ave
Burgess Ln
Mill Rd
Fisher Ave
Boals Ave
Red Bud Cv
Irene Cv
Herring Dr
Roane St
Evergreen St
Highway 51 S
Walters St
Crestview St
Dannings Cir
Cummins St
Pine St
Ash Ave
Whitley St
Shoaf St
Howard St
S College St
Park Cir
Hyde
Rogers Ave

TIPTON COUNTY, TN
911 ROAD MAP

Produced by the TCGIS Department

TIPTON COUNTY GIS MAKES NO WARRANTY, EXPRESS OR IMPLIED, NOR ANY GUARANTY AS TO THE CONTENT, SEQUENCE, ACCURACY, TIMELINESS OR COMPLETENESS OF ANY OF THE INFORMATION PROVIDED. TIPTON COUNTY GIS EXPLICITLY DISCLAIMS ALL REPRESENTATIONS AND WARRANTIES. THE READER AGREES TO HOLD HARMLESS TIPTON COUNTY GIS FOR ANY CAUSE OF ACTION AND COSTS ASSOCIATED WITH ANY CAUSES OF ACTION WHICH MAY ARISE AS A CONSEQUENCE OF TIPTON COUNTY GIS PROVIDING THIS INFORMATION. REPRODUCTION OF THIS MAP IS PROHIBITED WITHOUT PERMISSION FROM TIPTON COUNTY GIS.

N

0 250 500 1,000 Feet

Map: 041C

Map North 025

Map West 040 **041C** 042 Map East

050 Map South

Legend

- Addresses
- County Limits
- Zip Code Boundaries
- Roads
- Streams
- Bodies of Water
- Public Land
- City Limits

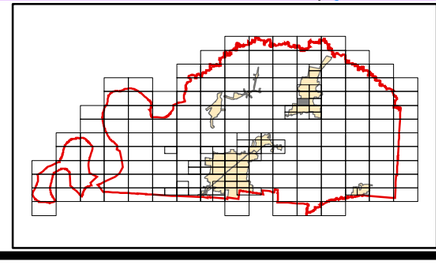

TIPTON COUNTY, TN
911 ROAD MAP

Produced by the TCGIS Department

TIPTON COUNTY GIS MAKES NO WARRANTY, EXPRESS OR IMPLIED, NOR ANY GUARANTY AS TO THE CONTENT, SEQUENCE, ACCURACY, TIMELINESS OR COMPLETENESS OF ANY OF THE INFORMATION PROVIDED. TIPTON COUNTY GIS EXPLICITLY DISCLAIMS ALL REPRESENTATIONS AND WARRANTIES. THE READER AGREES TO HOLD HARMLESS TIPTON COUNTY GIS FOR ANY CAUSE OF ACTION AND COSTS ASSOCIATED WITH ANY CAUSES OF ACTION WHICH MAY ARISE AS A CONSEQUENCE OF TIPTON COUNTY GIS PROVIDING THIS INFORMATION. REPRODUCTION OF THIS MAP IS PROHIBITED WITHOUT PERMISSION FROM TIPTON COUNTY GIS.

N

0 250 500 1,000 Feet

Map: 041D

Map North 025

Map West 040 **041D** 042 Map East

050 Map South

38019 - Covington

COVINGTON LIMITS

Ash Ave
Warring Ave
Mill Rd
Gillespie Dr
Troy St
Douglas St
Lackey St
S Maple St
S Tipton St
East St
Access Rd
Highway 384
S Main St
Tuxedo Dr

Legend

- Addresses
- County Limits
- Zip Code Boundaries
- Roads
- Streams
- Bodies of Water
- Public Land
- City Limits

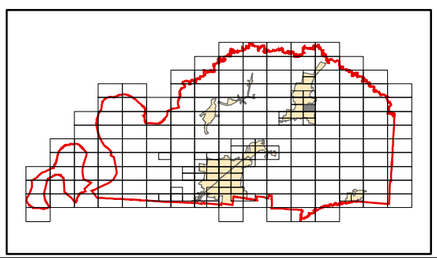

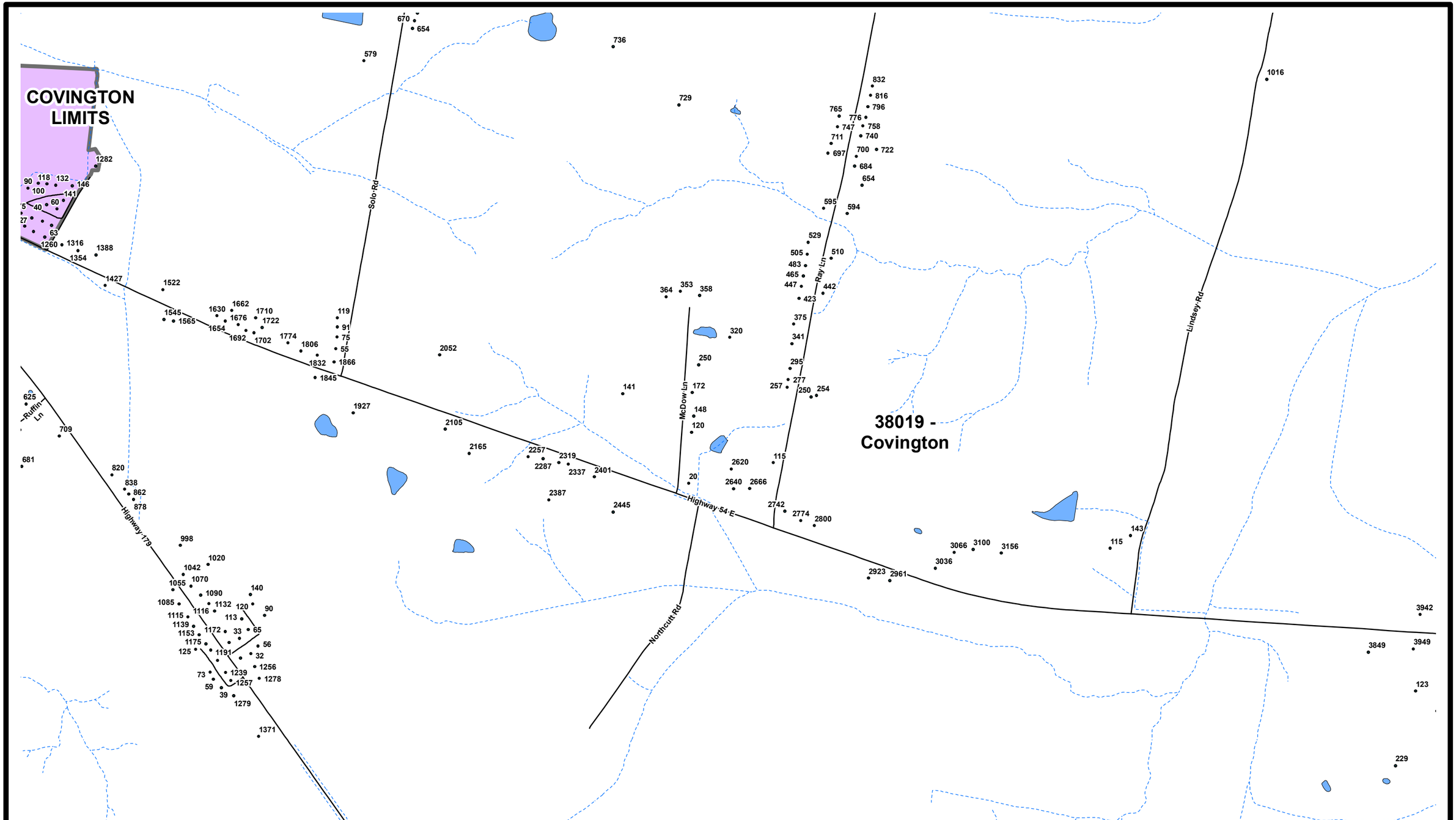

TIPTON COUNTY, TN
911 ROAD MAP

Produced by the TCGIS Department

TIPTON COUNTY GIS MAKES NO WARRANTY, EXPRESS OR IMPLIED, NOR ANY GUARANTY AS TO THE CONTENT, SEQUENCE, ACCURACY, TIMELINESS OR COMPLETENESS OF ANY OF THE INFORMATION PROVIDED. TIPTON COUNTY GIS EXPLICITLY DISCLAIMS ALL REPRESENTATIONS AND WARRANTIES. THE READER AGREES TO HOLD HARMLESS TIPTON COUNTY GIS FOR ANY CAUSE OF ACTION AND COSTS ASSOCIATED WITH ANY CAUSES OF ACTION WHICH MAY ARISE AS A CONSEQUENCE OF TIPTON COUNTY GIS PROVIDING THIS INFORMATION. REPRODUCTION OF THIS MAP IS PROHIBITED WITHOUT PERMISSION FROM TIPTON COUNTY GIS.

Map: 042

Map North 024

Map West 041 | 042 | 043 Map East

049 Map South

Legend

- Addresses
- County Limits
- Zip Code Boundaries
- Roads
- Streams
- Bodies of Water
- Public Land
- City Limits



TIPTON COUNTY, TN
911 ROAD MAP

Produced by the TCGIS Department

TIPTON COUNTY GIS MAKES NO WARRANTY, EXPRESS OR IMPLIED, NOR ANY GUARANTY AS TO THE CONTENT, SEQUENCE, ACCURACY, TIMELINESS OR COMPLETENESS OF ANY OF THE INFORMATION PROVIDED. TIPTON COUNTY GIS EXPLICITLY DISCLAIMS ALL REPRESENTATIONS AND WARRANTIES. THE READER AGREES TO HOLD HARMLESS TIPTON COUNTY GIS FOR ANY CAUSE OF ACTION AND COSTS ASSOCIATED WITH ANY CAUSES OF ACTION WHICH MAY ARISE AS A CONSEQUENCE OF TIPTON COUNTY GIS PROVIDING THIS INFORMATION. REPRODUCTION OF THIS MAP IS PROHIBITED WITHOUT PERMISSION FROM TIPTON COUNTY GIS.

N

0 500 1,000 2,000 Feet

Map: 043

Map North 023

Map West 042 | 043 | 044 Map East

048 Map South

Legend

- Addresses
- County Limits
- Zip Code Boundaries
- Roads
- Streams
- Bodies of Water
- Public Land
- City Limits

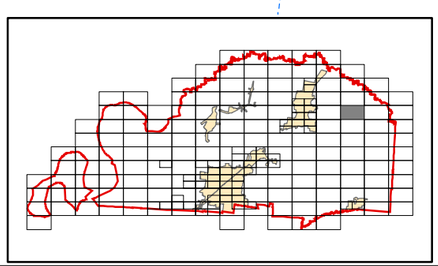

Antioch Cotton Lake Rd

Jimmy Peeler Rd

Highway 54 E

Highway 14 N

Cotton Lake Rd

Charlie Owen Rd

3392

7922

8247

7629

6634

468

38019 - Covington

TIPTON COUNTY, TN
911 ROAD MAP

Produced by the TCGIS Department

TIPTON COUNTY GIS MAKES NO WARRANTY, EXPRESS OR IMPLIED, NOR ANY GUARANTY AS TO THE CONTENT, SEQUENCE, ACCURACY, TIMELINESS OR COMPLETENESS OF ANY OF THE INFORMATION PROVIDED. TIPTON COUNTY GIS EXPLICITLY DISCLAIMS ALL REPRESENTATIONS AND WARRANTIES. THE READER AGREES TO HOLD HARMLESS TIPTON COUNTY GIS FOR ANY CAUSE OF ACTION AND COSTS ASSOCIATED WITH ANY CAUSES OF ACTION WHICH MAY ARISE AS A CONSEQUENCE OF TIPTON COUNTY GIS PROVIDING THIS INFORMATION. REPRODUCTION OF THIS MAP IS PROHIBITED WITHOUT PERMISSION FROM TIPTON COUNTY GIS.

N

0 500 1,000 2,000 Feet

Map: 044

Map North **022**

Map West **043** | **044** | **045** Map East

047

Map South

Legend

- Addresses
- County Limits
- Zip Code Boundaries
- Roads
- Streams
- Bodies of Water
- Public Land
- City Limits

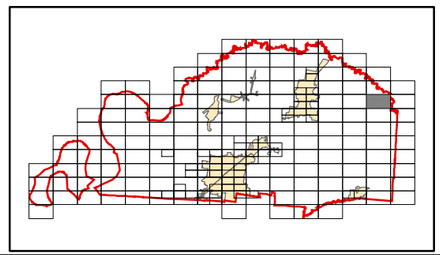

Highway 54W

38019 -
Covington

HAYWOOD CO.

Van Buren Rd

TIPTON COUNTY, TN
911 ROAD MAP

Produced by the TCGIS Department

TIPTON COUNTY GIS MAKES NO WARRANTY, EXPRESS OR IMPLIED, NOR ANY GUARANTY AS TO THE CONTENT, SEQUENCE, ACCURACY, TIMELINESS OR COMPLETENESS OF ANY OF THE INFORMATION PROVIDED. TIPTON COUNTY GIS EXPLICITLY DISCLAIMS ALL REPRESENTATIONS AND WARRANTIES. THE READER AGREES TO HOLD HARMLESS TIPTON COUNTY GIS FOR ANY CAUSE OF ACTION AND COSTS ASSOCIATED WITH ANY CAUSES OF ACTION WHICH MAY ARISE AS A CONSEQUENCE OF TIPTON COUNTY GIS PROVIDING THIS INFORMATION. REPRODUCTION OF THIS MAP IS PROHIBITED WITHOUT PERMISSION FROM TIPTON COUNTY GIS.

N

0 500 1,000 2,000 Feet

Map: 045

Map North 156

Map West 044 | 045 | Map East

046 Map South

Legend

- Addresses
- County Limits
- Zip Code Boundaries
- Roads
- Streams
- Bodies of Water
- Public Land
- City Limits

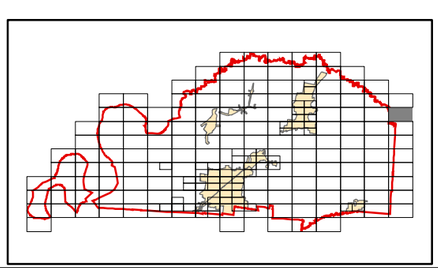

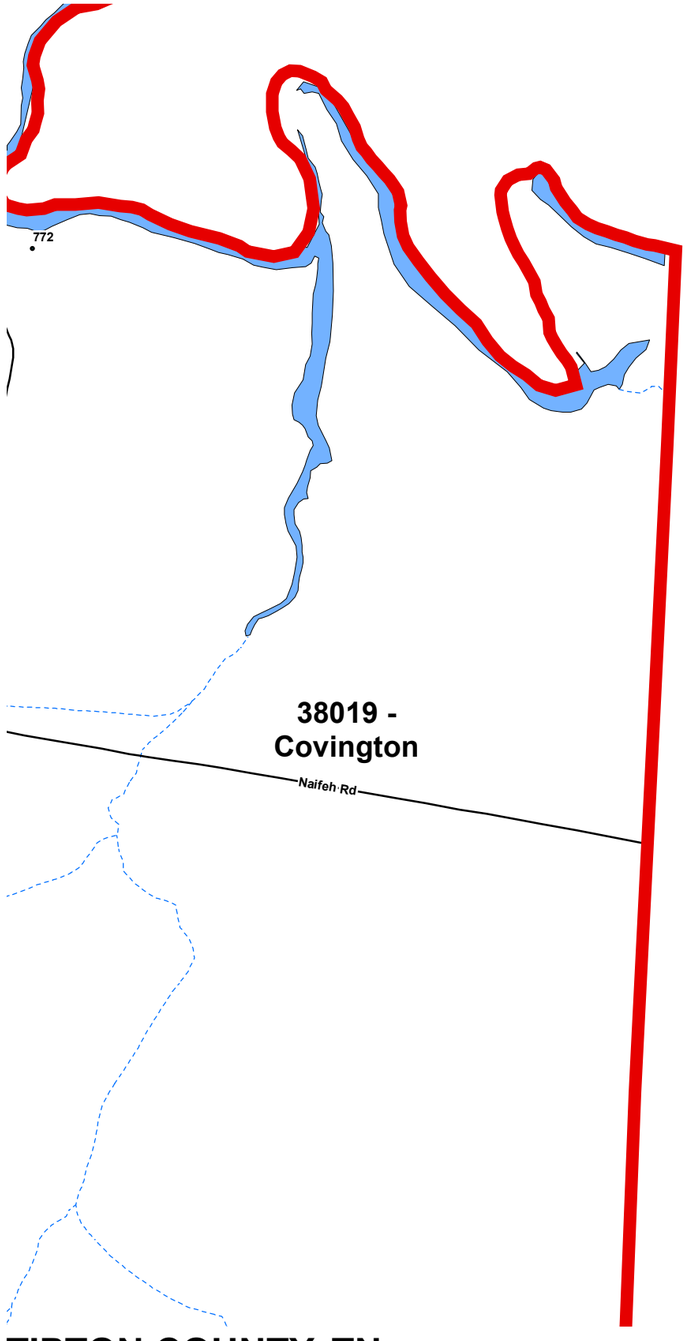

HAYWOOD CO.

TIPTON COUNTY, TN
911 ROAD MAP

Produced by the TCGIS Department

TIPTON COUNTY GIS MAKES NO WARRANTY, EXPRESS OR IMPLIED, NOR ANY GUARANTY AS TO THE CONTENT, SEQUENCE, ACCURACY, TIMELINESS OR COMPLETENESS OF ANY OF THE INFORMATION PROVIDED. TIPTON COUNTY GIS EXPLICITLY DISCLAIMS ALL REPRESENTATIONS AND WARRANTIES. THE READER AGREES TO HOLD HARMLESS TIPTON COUNTY GIS FOR ANY CAUSE OF ACTION AND COSTS ASSOCIATED WITH ANY CAUSES OF ACTION WHICH MAY ARISE AS A CONSEQUENCE OF TIPTON COUNTY GIS PROVIDING THIS INFORMATION. REPRODUCTION OF THIS MAP IS PROHIBITED WITHOUT PERMISSION FROM TIPTON COUNTY GIS.

N

0 500 1,000 2,000 Feet

Map: 046

Map North **045**

Map West **047** | **046** | Map East

073 Map South

Legend

- Addresses
- County Limits
- Zip Code Boundaries
- Roads
- Streams
- Bodies of Water
- Public Land
- City Limits



Highway 14 N

1014

984

986

1222

Cotton Lake Rd

38019 -
Covington

Hatchie River Rd

Charlie Owen Rd

Hatchie River Rd

266

227

Teamer Rd

119

150

70

TIPTON COUNTY, TN
911 ROAD MAP

Produced by the TCGIS Department

TIPTON COUNTY GIS MAKES NO WARRANTY, EXPRESS OR IMPLIED, NOR ANY GUARANTY AS TO THE CONTENT, SEQUENCE, ACCURACY, TIMELINESS OR COMPLETENESS OF ANY OF THE INFORMATION PROVIDED. TIPTON COUNTY GIS EXPLICITLY DISCLAIMS ALL REPRESENTATIONS AND WARRANTIES. THE READER AGREES TO HOLD HARMLESS TIPTON COUNTY GIS FOR ANY CAUSE OF ACTION AND COSTS ASSOCIATED WITH ANY CAUSES OF ACTION WHICH MAY ARISE AS A CONSEQUENCE OF TIPTON COUNTY GIS PROVIDING THIS INFORMATION. REPRODUCTION OF THIS MAP IS PROHIBITED WITHOUT PERMISSION FROM TIPTON COUNTY GIS.

N

0 500 1,000 2,000 Feet

Map: 047

Map North 044

Map West 048 | 047 | 046 Map East

072 Map South

Legend

- Addresses
- County Limits
- Zip Code Boundaries
- Roads
- Streams
- Bodies of Water
- Public Land
- City Limits

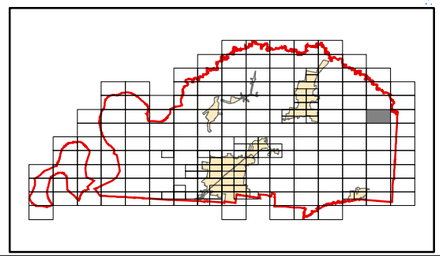

TIPTON COUNTY, TN
911 ROAD MAP

Produced by the TCGIS Department

TIPTON COUNTY GIS MAKES NO WARRANTY, EXPRESS OR IMPLIED, NOR ANY GUARANTY AS TO THE CONTENT, SEQUENCE, ACCURACY, TIMELINESS OR COMPLETENESS OF ANY OF THE INFORMATION PROVIDED. TIPTON COUNTY GIS EXPLICITLY DISCLAIMS ALL REPRESENTATIONS AND WARRANTIES. THE READER AGREES TO HOLD HARMLESS TIPTON COUNTY GIS FOR ANY CAUSE OF ACTION AND COSTS ASSOCIATED WITH ANY CAUSES OF ACTION WHICH MAY ARISE AS A CONSEQUENCE OF TIPTON COUNTY GIS PROVIDING THIS INFORMATION. REPRODUCTION OF THIS MAP IS PROHIBITED WITHOUT PERMISSION FROM TIPTON COUNTY GIS.

N

0 500 1,000 2,000 Feet

38019 - Covington

Map: 048

Map North 043

Map West 049 | 048 | 047 Map East

071 Map South

Legend

- Addresses
- County Limits
- Zip Code Boundaries
- Roads
- Streams
- Bodies of Water
- Public Land
- City Limits



COVINGTON LIMITS

38019 - Covington

Cotton Top Rd

Arnold Sanders Rd

Burnett Ln

Harvest Trails Ln

Highway 179

Brantley Dr

TIPTON COUNTY, TN
911 ROAD MAP

Produced by the TCGIS Department

TIPTON COUNTY GIS MAKES NO WARRANTY, EXPRESS OR IMPLIED, NOR ANY GUARANTY AS TO THE CONTENT, SEQUENCE, ACCURACY, TIMELINESS OR COMPLETENESS OF ANY OF THE INFORMATION PROVIDED. TIPTON COUNTY GIS EXPLICITLY DISCLAIMS ALL REPRESENTATIONS AND WARRANTIES. THE READER AGREES TO HOLD HARMLESS TIPTON COUNTY GIS FOR ANY CAUSE OF ACTION AND COSTS ASSOCIATED WITH ANY CAUSES OF ACTION WHICH MAY ARISE AS A CONSEQUENCE OF TIPTON COUNTY GIS PROVIDING THIS INFORMATION. REPRODUCTION OF THIS MAP IS PROHIBITED WITHOUT PERMISSION FROM TIPTON COUNTY GIS.

N

0 500 1,000 2,000 Feet

Map: 049

Map North 042

Map West 050 | 049 | 048 Map East

070 Map South

Legend

- Addresses
- County Limits
- Zip Code Boundaries
- Roads
- Streams
- Bodies of Water
- Public Land
- City Limits

TIPTON COUNTY, TN
911 ROAD MAP

Produced by the TCGIS Department

TIPTON COUNTY GIS MAKES NO WARRANTY, EXPRESS OR IMPLIED, NOR ANY GUARANTY AS TO THE CONTENT, SEQUENCE, ACCURACY, TIMELINESS OR COMPLETENESS OF ANY OF THE INFORMATION PROVIDED. TIPTON COUNTY GIS EXPLICITLY DISCLAIMS ALL REPRESENTATIONS AND WARRANTIES. THE READER AGREES TO HOLD HARMLESS TIPTON COUNTY GIS FOR ANY CAUSE OF ACTION AND COSTS ASSOCIATED WITH ANY CAUSES OF ACTION WHICH MAY ARISE AS A CONSEQUENCE OF TIPTON COUNTY GIS PROVIDING THIS INFORMATION. REPRODUCTION OF THIS MAP IS PROHIBITED WITHOUT PERMISSION FROM TIPTON COUNTY GIS.

N

0 500 1,000 2,000 Feet

Map: 050

Map North 041

Map West 051 | 050 | 049 Map East

069 Map South

Legend

- Addresses
- County Limits
- Zip Code Boundaries
- Roads
- Streams
- Bodies of Water
- Public Land
- City Limits

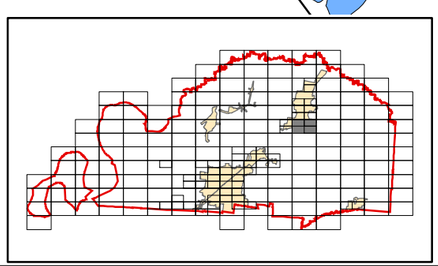

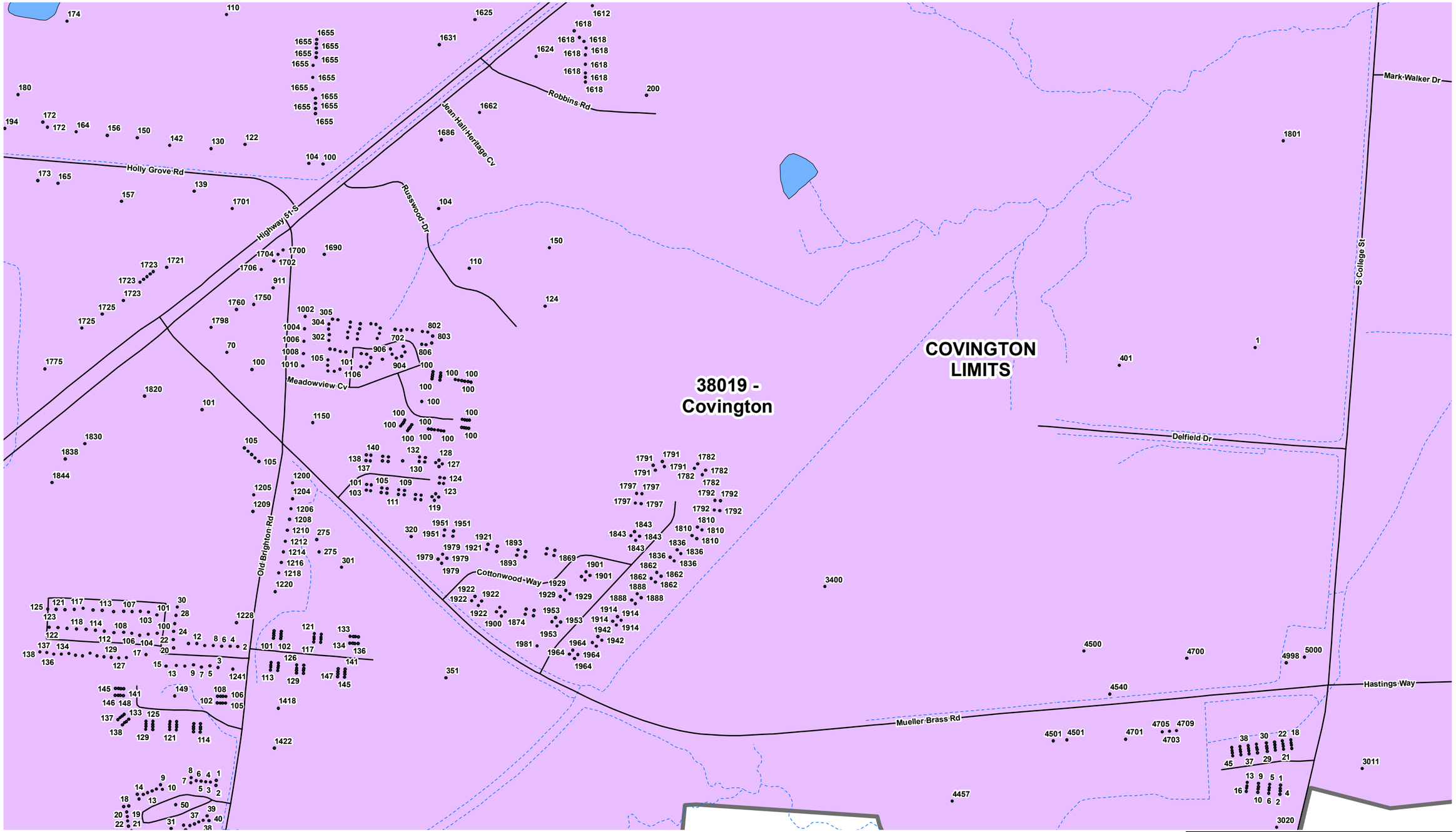

TIPTON COUNTY, TN
911 ROAD MAP

Produced by the TCGIS Department

TIPTON COUNTY GIS MAKES NO WARRANTY, EXPRESS OR IMPLIED, NOR ANY GUARANTY AS TO THE CONTENT, SEQUENCE, ACCURACY, TIMELINESS OR COMPLETENESS OF ANY OF THE INFORMATION PROVIDED. TIPTON COUNTY GIS EXPLICITLY DISCLAIMS ALL REPRESENTATIONS AND WARRANTIES. THE READER AGREES TO HOLD HARMLESS TIPTON COUNTY GIS FOR ANY CAUSE OF ACTION AND COSTS ASSOCIATED WITH ANY CAUSES OF ACTION WHICH MAY ARISE AS A CONSEQUENCE OF TIPTON COUNTY GIS PROVIDING THIS INFORMATION. REPRODUCTION OF THIS MAP IS PROHIBITED WITHOUT PERMISSION FROM TIPTON COUNTY GIS.

N

0 250 500 1,000 Feet

Map: 050A

Map North
041
Map West 051 **050A** 049 Map East
069
Map South

Legend

- Addresses
- County Limits
- Zip Code Boundaries
- Roads
- Streams
- Bodies of Water
- Public Land
- City Limits

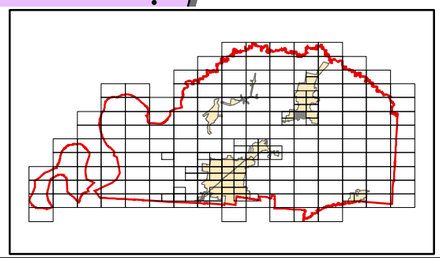

TIPTON COUNTY, TN
911 ROAD MAP

Produced by the TCGIS Department

TIPTON COUNTY GIS MAKES NO WARRANTY, EXPRESS OR IMPLIED, NOR ANY GUARANTY AS TO THE CONTENT, SEQUENCE, ACCURACY, TIMELINESS OR COMPLETENESS OF ANY OF THE INFORMATION PROVIDED. TIPTON COUNTY GIS EXPLICITLY DISCLAIMS ALL REPRESENTATIONS AND WARRANTIES. THE READER AGREES TO HOLD HARMLESS TIPTON COUNTY GIS FOR ANY CAUSE OF ACTION AND COSTS ASSOCIATED WITH ANY CAUSES OF ACTION WHICH MAY ARISE AS A CONSEQUENCE OF TIPTON COUNTY GIS PROVIDING THIS INFORMATION. REPRODUCTION OF THIS MAP IS PROHIBITED WITHOUT PERMISSION FROM TIPTON COUNTY GIS.

N

0 250 500 1,000 Feet

Map: 050B

Map North 041

Map West 051 | 050B | 049 Map East

Map South 069

Legend

- Addresses
- County Limits
- Zip Code Boundaries
- Roads
- Streams
- Bodies of Water
- Public Land
- City Limits

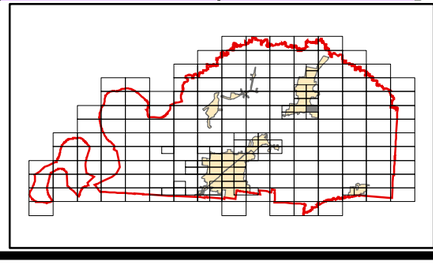

COVINGTON LIMITS

38019 - Covington

Crestview Middle School

Crestview Elementary School

Mark Walker Dr

Burnett Ln

S Main St

Hastings Way

Highway 59 S

Country Lake Dr

Country Lake Cv

Country Club Ln

Arbor Greens Cv

Eagle Trace Rd

Eagle Trace Rd

TIPTON COUNTY, TN
911 ROAD MAP

Produced by the TCGIS Department

TIPTON COUNTY GIS MAKES NO WARRANTY, EXPRESS OR IMPLIED, NOR ANY GUARANTY AS TO THE CONTENT, SEQUENCE, ACCURACY, TIMELINESS OR COMPLETENESS OF ANY OF THE INFORMATION PROVIDED. TIPTON COUNTY GIS EXPLICITLY DISCLAIMS ALL REPRESENTATIONS AND WARRANTIES. THE READER AGREES TO HOLD HARMLESS TIPTON COUNTY GIS FOR ANY CAUSE OF ACTION AND COSTS ASSOCIATED WITH ANY CAUSES OF ACTION WHICH MAY ARISE AS A CONSEQUENCE OF TIPTON COUNTY GIS PROVIDING THIS INFORMATION. REPRODUCTION OF THIS MAP IS PROHIBITED WITHOUT PERMISSION FROM TIPTON COUNTY GIS.

N

0 250 500 1,000 Feet

Map: 050C

Map North 041

Map West 051 | 050C | 049 Map East

069 Map South

38019 - Covington

COVINGTON LIMITS

Highway 59 S

Eagle Trace Rd

Torrey Pines Cv

Cotton Bay Cv

Indian Wells Dr

Fairway Dr

Legend

- Addresses
- County Limits
- Zip Code Boundaries
- Roads
- Streams
- Bodies of Water
- Public Land
- City Limits

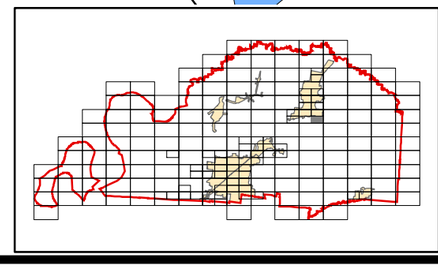

TIPTON COUNTY, TN
911 ROAD MAP

Produced by the TCGIS Department

TIPTON COUNTY GIS MAKES NO WARRANTY, EXPRESS OR IMPLIED, NOR ANY GUARANTY AS TO THE CONTENT, SEQUENCE, ACCURACY, TIMELINESS OR COMPLETENESS OF ANY OF THE INFORMATION PROVIDED. TIPTON COUNTY GIS EXPLICITLY DISCLAIMS ALL REPRESENTATIONS AND WARRANTIES. THE READER AGREES TO HOLD HARMLESS TIPTON COUNTY GIS FOR ANY CAUSE OF ACTION AND COSTS ASSOCIATED WITH ANY CAUSES OF ACTION WHICH MAY ARISE AS A CONSEQUENCE OF TIPTON COUNTY GIS PROVIDING THIS INFORMATION. REPRODUCTION OF THIS MAP IS PROHIBITED WITHOUT PERMISSION FROM TIPTON COUNTY GIS.

N

0 500 1,000 2,000 Feet

Map: 051

Map North 040

Map West 052 | 051 | 050 Map East

068 Map South

Legend

- Addresses
- County Limits
- Zip Code Boundaries
- Roads
- Streams
- Bodies of Water
- Public Land
- City Limits

COVINGTON LIMITS

38019 - Covington

38011 - Brighton

Jim McKenzie Rd
Pisgah Rd
Holly Brook Cv
Deen Rd
Dawson Rd
Fannie Dr
Quail Rd
Kimbrough Dr
Holly Grove Rd
Lee St
Anthony St
Dawn Ln
Russwood Ave
Stacey Ln
Highway 51 S
Liberty Church Smith Rd
Liberty Dr
Melrose Rd
Junior Dr
Old Memphis Rd

TIPTON COUNTY, TN
911 ROAD MAP

Produced by the TCGIS Department

TIPTON COUNTY GIS MAKES NO WARRANTY, EXPRESS OR IMPLIED, NOR ANY GUARANTY AS TO THE CONTENT, SEQUENCE, ACCURACY, TIMELINESS OR COMPLETENESS OF ANY OF THE INFORMATION PROVIDED. TIPTON COUNTY GIS EXPLICITLY DISCLAIMS ALL REPRESENTATIONS AND WARRANTIES. THE READER AGREES TO HOLD HARMLESS TIPTON COUNTY GIS FOR ANY CAUSE OF ACTION AND COSTS ASSOCIATED WITH ANY CAUSES OF ACTION WHICH MAY ARISE AS A CONSEQUENCE OF TIPTON COUNTY GIS PROVIDING THIS INFORMATION. REPRODUCTION OF THIS MAP IS PROHIBITED WITHOUT PERMISSION FROM TIPTON COUNTY GIS.

N

0 250 500 1,000 Feet

Map: 051A

Map North
040
Map West 052 **051A** 050 Map East
068
Map South

38019 - Covington

38011 - Brighton

COVINGTON LIMITS

Daniel Dr
Fannie Dr
Dawson Rd
Quail Rd
Holly Grove Rd
Quail Creek Dr
Kimbrough Dr
Christine Cv
Highway 51-S
Smith Cv
Anthony St
Lee St
Melrose Rd

Legend

- Addresses
- County Limits
- Zip Code Boundaries
- Roads
- Streams
- Bodies of Water
- Public Land
- City Limits

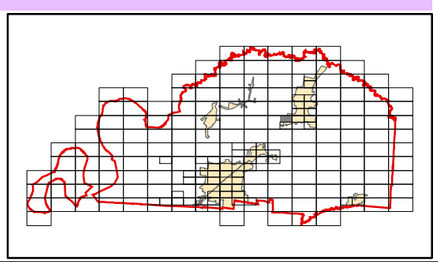

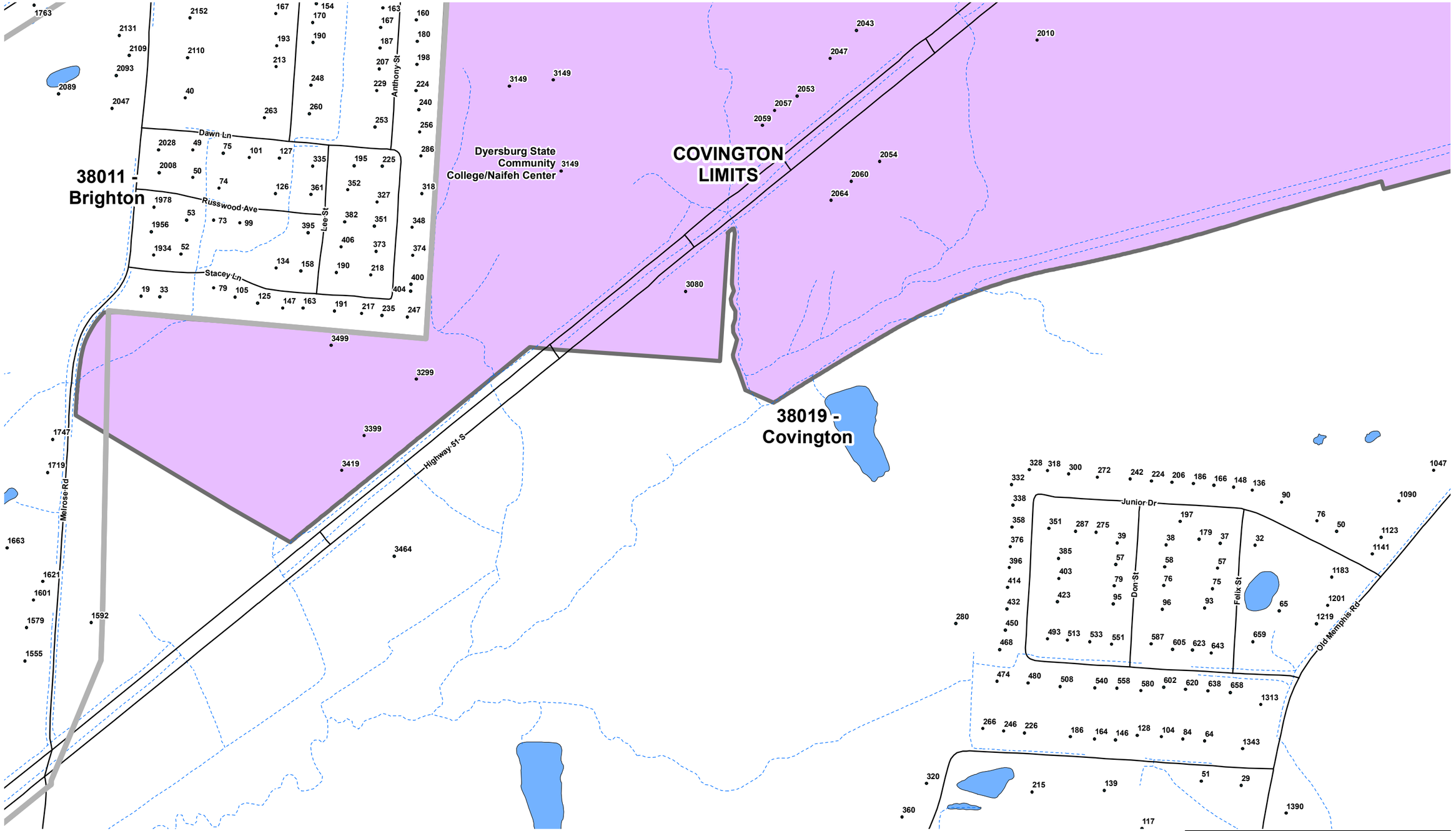

TIPTON COUNTY, TN
911 ROAD MAP

Produced by the TCGIS Department

TIPTON COUNTY GIS MAKES NO WARRANTY, EXPRESS OR IMPLIED, NOR ANY GUARANTY AS TO THE CONTENT, SEQUENCE, ACCURACY, TIMELINESS OR COMPLETENESS OF ANY OF THE INFORMATION PROVIDED. TIPTON COUNTY GIS EXPLICITLY DISCLAIMS ALL REPRESENTATIONS AND WARRANTIES. THE READER AGREES TO HOLD HARMLESS TIPTON COUNTY GIS FOR ANY CAUSE OF ACTION AND COSTS ASSOCIATED WITH ANY CAUSES OF ACTION WHICH MAY ARISE AS A CONSEQUENCE OF TIPTON COUNTY GIS PROVIDING THIS INFORMATION. REPRODUCTION OF THIS MAP IS PROHIBITED WITHOUT PERMISSION FROM TIPTON COUNTY GIS.

N

0 250 500 1,000 Feet

Map: 051B

Map North 040

Map West 052 | 051B | 050 Map East

068 Map South

Legend

- Addresses
- County Limits
- Zip Code Boundaries
- Roads
- Streams
- Bodies of Water
- Public Land
- City Limits

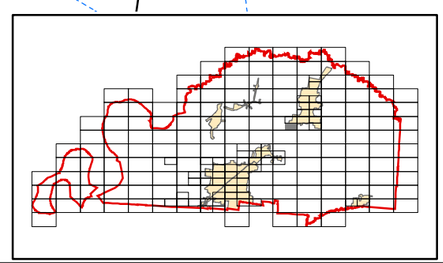

TIPTON COUNTY, TN
911 ROAD MAP

Produced by the TCGIS Department

TIPTON COUNTY GIS MAKES NO WARRANTY, EXPRESS OR IMPLIED, NOR ANY GUARANTY AS TO THE CONTENT, SEQUENCE, ACCURACY, TIMELINESS OR COMPLETENESS OF ANY OF THE INFORMATION PROVIDED. TIPTON COUNTY GIS EXPLICITLY DISCLAIMS ALL REPRESENTATIONS AND WARRANTIES. THE READER AGREES TO HOLD HARMLESS TIPTON COUNTY GIS FOR ANY CAUSE OF ACTION AND COSTS ASSOCIATED WITH ANY CAUSES OF ACTION WHICH MAY ARISE AS A CONSEQUENCE OF TIPTON COUNTY GIS PROVIDING THIS INFORMATION. REPRODUCTION OF THIS MAP IS PROHIBITED WITHOUT PERMISSION FROM TIPTON COUNTY GIS.

N

0 500 1,000 2,000 Feet

Map: 052

Map North 039

Map West 053 | 052 | 051 Map East

067 Map South

38015 - Burlison

38019 - Covington

38011 - Brighton

Baskins Rd
Whitesides Rd
Smith Ln
McWilliams Rd
Charles McKee Pl
Rolling Hills Lake Dr
Indian Creek Rd
Goforth Veterans Memorial Pkwy
Cobham Dr
Hayes Ln

Legend

- Addresses
- County Limits
- Zip Code Boundaries
- Roads
- Streams
- Bodies of Water
- Public Land
- City Limits

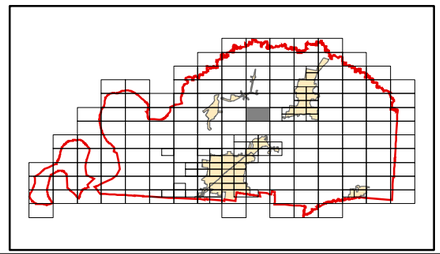

TIPTON COUNTY, TN
911 ROAD MAP

Produced by the TCGIS Department

TIPTON COUNTY GIS MAKES NO WARRANTY, EXPRESS OR IMPLIED, NOR ANY GUARANTY AS TO THE CONTENT, SEQUENCE, ACCURACY, TIMELINESS OR COMPLETENESS OF ANY OF THE INFORMATION PROVIDED. TIPTON COUNTY GIS EXPLICITLY DISCLAIMS ALL REPRESENTATIONS AND WARRANTIES. THE READER AGREES TO HOLD HARMLESS TIPTON COUNTY GIS FOR ANY CAUSE OF ACTION AND COSTS ASSOCIATED WITH ANY CAUSES OF ACTION WHICH MAY ARISE AS A CONSEQUENCE OF TIPTON COUNTY GIS PROVIDING THIS INFORMATION. REPRODUCTION OF THIS MAP IS PROHIBITED WITHOUT PERMISSION FROM TIPTON COUNTY GIS.

N

0 500 1,000 2,000 Feet

Map: 053

Map North 038

Map West 054 | 053 | 052 Map East

066 Map South

GILTEDGE LIMITS

38015 - Burlison

38011 - Brighton

Turkey Scratch Ln
Candy Ln
Sloan Rd
Hawkins Rd
Hazel Grove Rd
Holly Grove Rd

303 273 195 2013 2010 2058 2048 2046 1906 1941 1890 1850 1901 51 1917 1915 1766 1686 1620 1653 1575 1713 1480 758 1386 648 550 1201 1086 1020 990 734 5916 5851 6008 76 46 6153 6246 6275 6302 6315 6313 6406 6436 1872 1892 1918 1970 1987 2083 2117 2141 2147 2195 2225 2273 2261 2283 2317 2347

Legend

- Addresses
- County Limits
- Zip Code Boundaries
- Roads
- Streams
- Bodies of Water
- Public Land
- City Limits

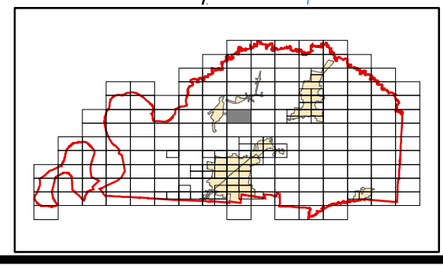

TIPTON COUNTY, TN
911 ROAD MAP

Produced by the TCGIS Department

TIPTON COUNTY GIS MAKES NO WARRANTY, EXPRESS OR IMPLIED, NOR ANY GUARANTY AS TO THE CONTENT, SEQUENCE, ACCURACY, TIMELINESS OR COMPLETENESS OF ANY OF THE INFORMATION PROVIDED. TIPTON COUNTY GIS EXPLICITLY DISCLAIMS ALL REPRESENTATIONS AND WARRANTIES. THE READER AGREES TO HOLD HARMLESS TIPTON COUNTY GIS FOR ANY CAUSE OF ACTION AND COSTS ASSOCIATED WITH ANY CAUSES OF ACTION WHICH MAY ARISE AS A CONSEQUENCE OF TIPTON COUNTY GIS PROVIDING THIS INFORMATION. REPRODUCTION OF THIS MAP IS PROHIBITED WITHOUT PERMISSION FROM TIPTON COUNTY GIS.

N

0 500 1,000 2,000 Feet

Map: 054

Map North 037

Map West 055 | 054 | 053 Map East

065 Map South

GILTEDGE LIMITS

38015 - Burlison

Highway 59 W
Sturdivant Rd
Fletcher Rd
Munford Giltedge Rd
Sloan Rd
Barton Ln
Adkins Rd

11578 11733 11687 97 11793 155 11815 11789 11966 11867 233 11921 11971 11885 289 271 12071 11963 337 321 12087 457 74 42 12766 12780 12938 512 705 644 561 407 313 352 986 837 964 277 255 229 210 1042 1041 1118 1274 1300 1310 6767 6838 6703 6732 6760 6635 6565 6578 6534 6435 87 58 7009 7039 7123 7160 7104 7144 6851 6913 6914 6990 91 113 180 212 240 268 296 336 366 376 390 293 479 7443 7560 7308 7239 7221 8343 8344 8275 8187 8164 8161 8142 8088 8064 8018 7976 7871 1086 1277 1097 951 7840 7777 7776 7736 7710 7625 7662 7603 7620

Legend

- Addresses
- County Limits
- Zip Code Boundaries
- Roads
- Streams
- Bodies of Water
- Public Land
- City Limits

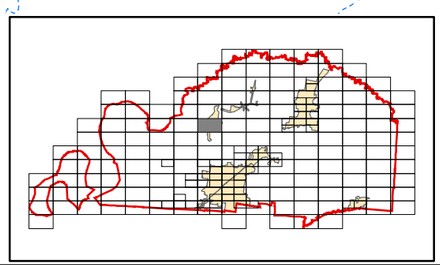

TIPTON COUNTY, TN
911 ROAD MAP

Produced by the TCGIS Department

TIPTON COUNTY GIS MAKES NO WARRANTY, EXPRESS OR IMPLIED, NOR ANY GUARANTY AS TO THE CONTENT, SEQUENCE, ACCURACY, TIMELINESS OR COMPLETENESS OF ANY OF THE INFORMATION PROVIDED. TIPTON COUNTY GIS EXPLICITLY DISCLAIMS ALL REPRESENTATIONS AND WARRANTIES. THE READER AGREES TO HOLD HARMLESS TIPTON COUNTY GIS FOR ANY CAUSE OF ACTION AND COSTS ASSOCIATED WITH ANY CAUSES OF ACTION WHICH MAY ARISE AS A CONSEQUENCE OF TIPTON COUNTY GIS PROVIDING THIS INFORMATION. REPRODUCTION OF THIS MAP IS PROHIBITED WITHOUT PERMISSION FROM TIPTON COUNTY GIS.

N

0 500 1,000 2,000 Feet

Map: 055

Map North 036

Map West 056 | 055 | 054 Map East

064 Map South

Legend

- Addresses
- County Limits
- Zip Code Boundaries
- Roads
- Streams
- Bodies of Water
- Public Land
- City Limits

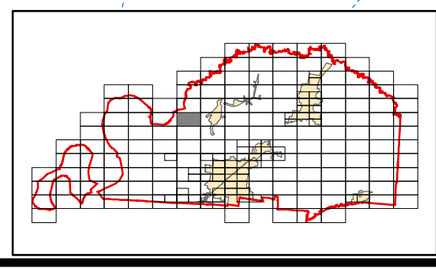

Mississippi River

38015 - Burlison

38023 - Drummonds

Poe Rd
Ballard Slough Rd
Randolph Rd
Mills Rd
McClerkin Ln
Cedar Hill Ln
McClerkin Rd
Barton Ln
Allard Dr
Highway 59 W

2535 2550 60 2081 280 2480 273 2231 2131 1819 2089 2059 2054 1895 2033 1997 1010 980 936 1939 1859 1795 762 674 638 695 619 506 1751 1804 851 823 557 547 1740 1650 963 411 2796 2682 1448 1498 1380 1516 1466 1522 1333 2713 2668 1304 1240 1234 1119 1135 2557 2511 2450 2400 13310 13188 13064 209 193 13258 2360 2467 2391 2353 2312 13317 132 2256 2214 2235 2184 296 2189 13646 13501 250 13750 13680 13535 2044 2056 2005 13767 1963 13861 1885 14234 14101 1833 478 1036 50 92 65 915 908 113 174 111 477 395 381 811 277 253 234 241 758 158 714 98 189 109 599 208 490 943 921 531 505

S County Road 609

ARKANSAS

Mississippi River

38023 -
Drummonds

719

TIPTON COUNTY, TN
911 ROAD MAP

Produced by the TCGIS Department

TIPTON COUNTY GIS MAKES NO WARRANTY, EXPRESS OR IMPLIED, NOR ANY GUARANTY AS TO THE CONTENT, SEQUENCE, ACCURACY, TIMELINESS OR COMPLETENESS OF ANY OF THE INFORMATION PROVIDED. TIPTON COUNTY GIS EXPLICITLY DISCLAIMS ALL REPRESENTATIONS AND WARRANTIES. THE READER AGREES TO HOLD HARMLESS TIPTON COUNTY GIS FOR ANY CAUSE OF ACTION AND COSTS ASSOCIATED WITH ANY CAUSES OF ACTION WHICH MAY ARISE AS A CONSEQUENCE OF TIPTON COUNTY GIS PROVIDING THIS INFORMATION. REPRODUCTION OF THIS MAP IS PROHIBITED WITHOUT PERMISSION FROM TIPTON COUNTY GIS.

N

0 500 1,000 2,000 Feet

Map: 056

Map North 035

Map West 057 | 056 | 055 Map East

063 Map South

Legend

- Addresses
- County Limits
- Zip Code Boundaries
- Roads
- Streams
- Bodies of Water
- Public Land
- City Limits

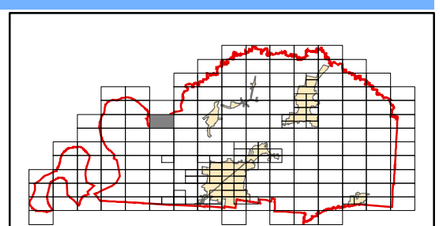

38023 -
Drummonds

Cash Rd

Mississippi River

38023 - Drummonds

1702

Coon Valley Rd

Duvall Ln

TIPTON COUNTY, TN
911 ROAD MAP

Produced by the TCGIS Department

TIPTON COUNTY GIS MAKES NO WARRANTY, EXPRESS OR IMPLIED, NOR ANY GUARANTY AS TO THE CONTENT, SEQUENCE, ACCURACY, TIMELINESS OR COMPLETENESS OF ANY OF THE INFORMATION PROVIDED. TIPTON COUNTY GIS EXPLICITLY DISCLAIMS ALL REPRESENTATIONS AND WARRANTIES. THE READER AGREES TO HOLD HARMLESS TIPTON COUNTY GIS FOR ANY CAUSE OF ACTION AND COSTS ASSOCIATED WITH ANY CAUSES OF ACTION WHICH MAY ARISE AS A CONSEQUENCE OF TIPTON COUNTY GIS PROVIDING THIS INFORMATION. REPRODUCTION OF THIS MAP IS PROHIBITED WITHOUT PERMISSION FROM TIPTON COUNTY GIS.

N

0 500 1,000 2,000 Feet

Map: 057

Map North 034

Map West 058 | 057 | 056 Map East

062 Map South

Legend

- Addresses
- County Limits
- Zip Code Boundaries
- Roads
- Streams
- Bodies of Water
- Public Land
- City Limits

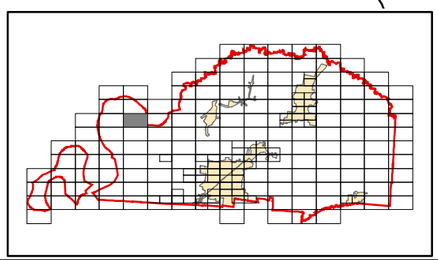



TIPTON COUNTY, TN
911 ROAD MAP

Produced by the TCGIS Department

TIPTON COUNTY GIS MAKES NO WARRANTY, EXPRESS OR IMPLIED, NOR ANY GUARANTY AS TO THE CONTENT, SEQUENCE, ACCURACY, TIMELINESS OR COMPLETENESS OF ANY OF THE INFORMATION PROVIDED. TIPTON COUNTY GIS EXPLICITLY DISCLAIMS ALL REPRESENTATIONS AND WARRANTIES. THE READER AGREES TO HOLD HARMLESS TIPTON COUNTY GIS FOR ANY CAUSE OF ACTION AND COSTS ASSOCIATED WITH ANY CAUSES OF ACTION WHICH MAY ARISE AS A CONSEQUENCE OF TIPTON COUNTY GIS PROVIDING THIS INFORMATION. REPRODUCTION OF THIS MAP IS PROHIBITED WITHOUT PERMISSION FROM TIPTON COUNTY GIS.

N

0 500 1,000 2,000 Feet

Map: 058

Map North 033

Map West 059 | 058 | 057 Map East

061 Map South

Legend

- Addresses
- County Limits
- Zip Code Boundaries
- Roads
- Streams
- Bodies of Water
- Public Land
- City Limits

ARKANSAS

S County Road 375

State Highway 118

38023 - Drummonds

TIPTON COUNTY, TN
911 ROAD MAP

Produced by the TCGIS Department

TIPTON COUNTY GIS MAKES NO WARRANTY, EXPRESS OR IMPLIED, NOR ANY GUARANTY AS TO THE CONTENT, SEQUENCE, ACCURACY, TIMELINESS OR COMPLETENESS OF ANY OF THE INFORMATION PROVIDED. TIPTON COUNTY GIS EXPLICITLY DISCLAIMS ALL REPRESENTATIONS AND WARRANTIES. THE READER AGREES TO HOLD HARMLESS TIPTON COUNTY GIS FOR ANY CAUSE OF ACTION AND COSTS ASSOCIATED WITH ANY CAUSES OF ACTION WHICH MAY ARISE AS A CONSEQUENCE OF TIPTON COUNTY GIS PROVIDING THIS INFORMATION. REPRODUCTION OF THIS MAP IS PROHIBITED WITHOUT PERMISSION FROM TIPTON COUNTY GIS.

N

0 500 1,000 2,000 Feet

Map: 059

Map North

Map West | 059 | 058 Map East

060

Map South

Legend

- Addresses
- County Limits
- Zip Code Boundaries
- Roads
- Streams
- Bodies of Water
- Public Land
- City Limits

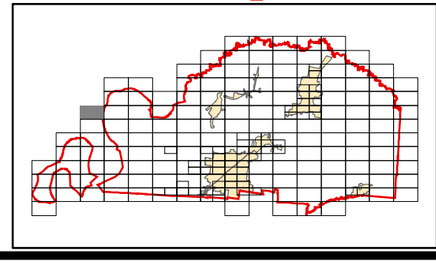

ARKANSAS

38023 - Drummonds

W County Road 1148

S County Road 391

State Highway 118

TIPTON COUNTY, TN
911 ROAD MAP

Produced by the TCGIS Department

TIPTON COUNTY GIS MAKES NO WARRANTY, EXPRESS OR IMPLIED, NOR ANY GUARANTY AS TO THE CONTENT, SEQUENCE, ACCURACY, TIMELINESS OR COMPLETENESS OF ANY OF THE INFORMATION PROVIDED. TIPTON COUNTY GIS EXPLICITLY DISCLAIMS ALL REPRESENTATIONS AND WARRANTIES. THE READER AGREES TO HOLD HARMLESS TIPTON COUNTY GIS FOR ANY CAUSE OF ACTION AND COSTS ASSOCIATED WITH ANY CAUSES OF ACTION WHICH MAY ARISE AS A CONSEQUENCE OF TIPTON COUNTY GIS PROVIDING THIS INFORMATION. REPRODUCTION OF THIS MAP IS PROHIBITED WITHOUT PERMISSION FROM TIPTON COUNTY GIS.

N

0 500 1,000 2,000 Feet

Map: 060

Map North 059

Map West 060 061 Map East

087 Map South

Legend

- Addresses
- County Limits
- Zip Code Boundaries
- Roads
- Streams
- Bodies of Water
- Public Land
- City Limits

Cash Rd

188

2

38023 -
Drummonds

Mississippi River

38023 -
Drummonds

TIPTON COUNTY, TN
911 ROAD MAP

Produced by the TCGIS Department

TIPTON COUNTY GIS MAKES NO WARRANTY, EXPRESS OR IMPLIED, NOR ANY GUARANTY AS TO THE CONTENT, SEQUENCE, ACCURACY, TIMELINESS OR COMPLETENESS OF ANY OF THE INFORMATION PROVIDED. TIPTON COUNTY GIS EXPLICITLY DISCLAIMS ALL REPRESENTATIONS AND WARRANTIES. THE READER AGREES TO HOLD HARMLESS TIPTON COUNTY GIS FOR ANY CAUSE OF ACTION AND COSTS ASSOCIATED WITH ANY CAUSES OF ACTION WHICH MAY ARISE AS A CONSEQUENCE OF TIPTON COUNTY GIS PROVIDING THIS INFORMATION. REPRODUCTION OF THIS MAP IS PROHIBITED WITHOUT PERMISSION FROM TIPTON COUNTY GIS.

N

0 500 1,000 2,000 Feet

Map: 061

Map North
058

Map West 060 | 061 | 062 Map East

086
Map South

Legend

- Addresses
- County Limits
- Zip Code Boundaries
- Roads
- Streams
- Bodies of Water
- Public Land
- City Limits

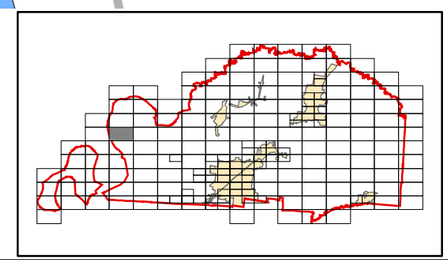

Mississippi River

Coon Valley Rd

Coon Valley Rd

Ruleman Rd

Sullivan Rd

38023 - Drummonds

TIPTON COUNTY, TN
911 ROAD MAP

Produced by the TCGIS Department

TIPTON COUNTY GIS MAKES NO WARRANTY, EXPRESS OR IMPLIED, NOR ANY GUARANTY AS TO THE CONTENT, SEQUENCE, ACCURACY, TIMELINESS OR COMPLETENESS OF ANY OF THE INFORMATION PROVIDED. TIPTON COUNTY GIS EXPLICITLY DISCLAIMS ALL REPRESENTATIONS AND WARRANTIES. THE READER AGREES TO HOLD HARMLESS TIPTON COUNTY GIS FOR ANY CAUSE OF ACTION AND COSTS ASSOCIATED WITH ANY CAUSES OF ACTION WHICH MAY ARISE AS A CONSEQUENCE OF TIPTON COUNTY GIS PROVIDING THIS INFORMATION. REPRODUCTION OF THIS MAP IS PROHIBITED WITHOUT PERMISSION FROM TIPTON COUNTY GIS.

N

0 500 1,000 2,000 Feet

Map: 062

Map North **057**

Map West **061** **062** **063** Map East

085 Map South

Legend

- Addresses
- County Limits
- Zip Code Boundaries
- Roads
- Streams
- Bodies of Water
- Public Land
- City Limits

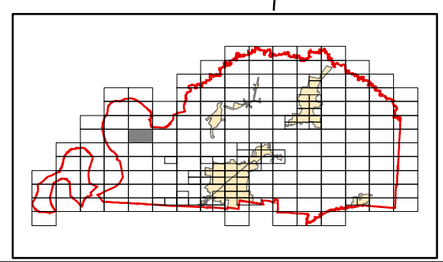

TIPTON COUNTY, TN
911 ROAD MAP

Produced by the TCGIS Department

TIPTON COUNTY GIS MAKES NO WARRANTY, EXPRESS OR IMPLIED, NOR ANY GUARANTY AS TO THE CONTENT, SEQUENCE, ACCURACY, TIMELINESS OR COMPLETENESS OF ANY OF THE INFORMATION PROVIDED. TIPTON COUNTY GIS EXPLICITLY DISCLAIMS ALL REPRESENTATIONS AND WARRANTIES. THE READER AGREES TO HOLD HARMLESS TIPTON COUNTY GIS FOR ANY CAUSE OF ACTION AND COSTS ASSOCIATED WITH ANY CAUSES OF ACTION WHICH MAY ARISE AS A CONSEQUENCE OF TIPTON COUNTY GIS PROVIDING THIS INFORMATION. REPRODUCTION OF THIS MAP IS PROHIBITED WITHOUT PERMISSION FROM TIPTON COUNTY GIS.

N

0 500 1,000 2,000 Feet

Map: 063

Map North **056**

Map West **062** | **063** | **064** Map East

084 Map South

38023 - Drummonds

Mississippi River

Coon Valley Rd
Richardson Landing Rd
Ruleman Rd
Sullivan Rd
Washington Rd
Wakefield Dr
St Paul Ln W
St Paul Ln E
Highway 59 W
Cooper Rd
Criswell Rd
Dolan Rd

18796 10325 18658 18630 18562 18430 18546 18434 18432 18360 10319 18228 18232 18231 17986 18172 18050 18024 17972 18057 17993 18019 425 420 416 400 386 339 325 327 315 296 280 264 9640 9630 9590 75 9161 9094 9075 34 9049 89 8991 8984 349 16989 16951 441 112 69 911 935 902 951 924 1006 996 1032 1093 149 173 243 273

Legend

- Addresses
- County Limits
- Zip Code Boundaries
- Roads
- Streams
- Bodies of Water
- Public Land
- City Limits

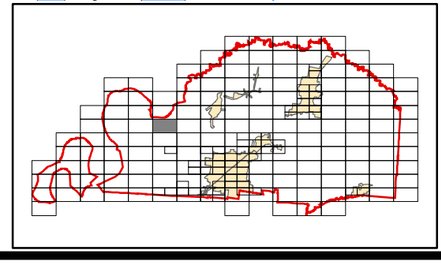

TIPTON COUNTY, TN
911 ROAD MAP

Produced by the TCGIS Department

TIPTON COUNTY GIS MAKES NO WARRANTY, EXPRESS OR IMPLIED, NOR ANY GUARANTY AS TO THE CONTENT, SEQUENCE, ACCURACY, TIMELINESS OR COMPLETENESS OF ANY OF THE INFORMATION PROVIDED. TIPTON COUNTY GIS EXPLICITLY DISCLAIMS ALL REPRESENTATIONS AND WARRANTIES. THE READER AGREES TO HOLD HARMLESS TIPTON COUNTY GIS FOR ANY CAUSE OF ACTION AND COSTS ASSOCIATED WITH ANY CAUSES OF ACTION WHICH MAY ARISE AS A CONSEQUENCE OF TIPTON COUNTY GIS PROVIDING THIS INFORMATION. REPRODUCTION OF THIS MAP IS PROHIBITED WITHOUT PERMISSION FROM TIPTON COUNTY GIS.

N

0 500 1,000 2,000 Feet

Map: 064

Map North 055

Map West 063 | 064 | 065 Map East

083 Map South

Legend

- Addresses
- County Limits
- Zip Code Boundaries
- Roads
- Streams
- Bodies of Water
- Public Land
- City Limits

38023 - Drummonds

38015 - Burlison

Randolph Rd
Needham Rd
Tiger Ln
Highway 59 W
Dolan Rd
Dolan Ln
Proctor Rd
Glen Springs Rd
McClerkin Rd
Girl Scout Rd
Grimes Rd
Pilgrim Rd
Campground Rd

GILTEDGE LIMITS

38015 - Burlison

38023 - Drummonds

38011 - Brighton

McClerkin Rd

Munford Giltedge Rd

Coats Rd

Pilgrim Rd

Campground Rd

Adkins Rd

Taylor Woods Cv

Boswell Rd

Rose Ln

Holly Grove Rd

Plantation Rd

TIPTON COUNTY, TN
911 ROAD MAP

Produced by the TCGIS Department

TIPTON COUNTY GIS MAKES NO WARRANTY, EXPRESS OR IMPLIED, NOR ANY GUARANTY AS TO THE CONTENT, SEQUENCE, ACCURACY, TIMELINESS OR COMPLETENESS OF ANY OF THE INFORMATION PROVIDED. TIPTON COUNTY GIS EXPLICITLY DISCLAIMS ALL REPRESENTATIONS AND WARRANTIES. THE READER AGREES TO HOLD HARMLESS TIPTON COUNTY GIS FOR ANY CAUSE OF ACTION AND COSTS ASSOCIATED WITH ANY CAUSES OF ACTION WHICH MAY ARISE AS A CONSEQUENCE OF TIPTON COUNTY GIS PROVIDING THIS INFORMATION. REPRODUCTION OF THIS MAP IS PROHIBITED WITHOUT PERMISSION FROM TIPTON COUNTY GIS.

N

0 500 1,000 2,000 Feet

Map: 065

Map North 054

Map West 064 | 065 | 066 Map East

082 Map South

Legend

- Addresses
- County Limits
- Zip Code Boundaries
- Roads
- Streams
- Bodies of Water
- Public Land
- City Limits

TIPTON COUNTY, TN
911 ROAD MAP

Produced by the TCGIS Department

TIPTON COUNTY GIS MAKES NO WARRANTY, EXPRESS OR IMPLIED, NOR ANY GUARANTY AS TO THE CONTENT, SEQUENCE, ACCURACY, TIMELINESS OR COMPLETENESS OF ANY OF THE INFORMATION PROVIDED. TIPTON COUNTY GIS EXPLICITLY DISCLAIMS ALL REPRESENTATIONS AND WARRANTIES. THE READER AGREES TO HOLD HARMLESS TIPTON COUNTY GIS FOR ANY CAUSE OF ACTION AND COSTS ASSOCIATED WITH ANY CAUSES OF ACTION WHICH MAY ARISE AS A CONSEQUENCE OF TIPTON COUNTY GIS PROVIDING THIS INFORMATION. REPRODUCTION OF THIS MAP IS PROHIBITED WITHOUT PERMISSION FROM TIPTON COUNTY GIS.

N

0 500 1,000 2,000 Feet

Map: 066

Map North 053

Map West 065 | 066 | 067 Map East

081 Map South

Legend

- Addresses
- County Limits
- Zip Code Boundaries
- Roads
- Streams
- Bodies of Water
- Public Land
- City Limits

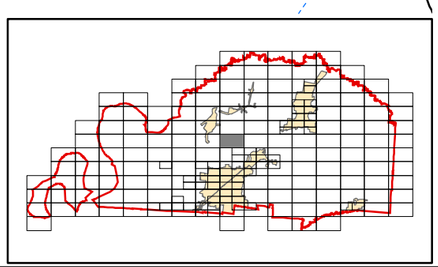

TIPTON COUNTY, TN
911 ROAD MAP

Produced by the TCGIS Department

TIPTON COUNTY GIS MAKES NO WARRANTY, EXPRESS OR IMPLIED, NOR ANY GUARANTY AS TO THE CONTENT, SEQUENCE, ACCURACY, TIMELINESS OR COMPLETENESS OF ANY OF THE INFORMATION PROVIDED. TIPTON COUNTY GIS EXPLICITLY DISCLAIMS ALL REPRESENTATIONS AND WARRANTIES. THE READER AGREES TO HOLD HARMLESS TIPTON COUNTY GIS FOR ANY CAUSE OF ACTION AND COSTS ASSOCIATED WITH ANY CAUSES OF ACTION WHICH MAY ARISE AS A CONSEQUENCE OF TIPTON COUNTY GIS PROVIDING THIS INFORMATION. REPRODUCTION OF THIS MAP IS PROHIBITED WITHOUT PERMISSION FROM TIPTON COUNTY GIS.

N

0 500 1,000 2,000 Feet

38011 - Brighton

Map: 067

Map North 052

Map West 066 | 067 | 068 Map East

080 Map South

Legend

- Addresses
- County Limits
- Zip Code Boundaries
- Roads
- Streams
- Bodies of Water
- Public Land
- City Limits

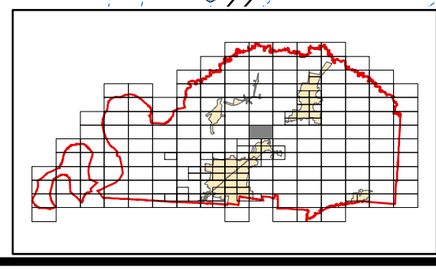

Dogwood Ln
Curtis Rd
Indian Creek Rd
Owen Rd
Hayes Ln
Wright Ln
Highway 51 S

TIPTON COUNTY, TN
911 ROAD MAP

Produced by the TCGIS Department

TIPTON COUNTY GIS MAKES NO WARRANTY, EXPRESS OR IMPLIED, NOR ANY GUARANTY AS TO THE CONTENT, SEQUENCE, ACCURACY, TIMELINESS OR COMPLETENESS OF ANY OF THE INFORMATION PROVIDED. TIPTON COUNTY GIS EXPLICITLY DISCLAIMS ALL REPRESENTATIONS AND WARRANTIES. THE READER AGREES TO HOLD HARMLESS TIPTON COUNTY GIS FOR ANY CAUSE OF ACTION AND COSTS ASSOCIATED WITH ANY CAUSES OF ACTION WHICH MAY ARISE AS A CONSEQUENCE OF TIPTON COUNTY GIS PROVIDING THIS INFORMATION. REPRODUCTION OF THIS MAP IS PROHIBITED WITHOUT PERMISSION FROM TIPTON COUNTY GIS.

N

0 500 1,000 2,000 Feet

38011 - Brighton

38019 - Covington

Liberty Church Smith Rd
Patriot Cv
Liberty Lake Cv
Highway 51 S
Jack Bennett Rd
Melrose Rd
Whaley Rd
King Hill Church Rd
Old Memphis Rd
Nelson Rd
Smith Grove Rd
Morris Rd

Map: 068

Map North
051
Map West 067 **068** 069 Map East
079
Map South

Legend

- Addresses
- County Limits
- Zip Code Boundaries
- Roads
- Streams
- Bodies of Water
- Public Land
- City Limits

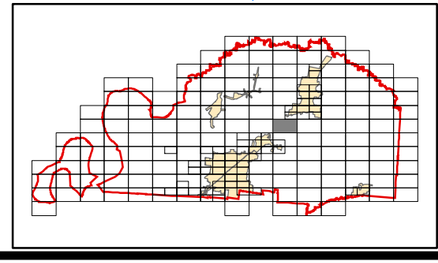

TIPTON COUNTY, TN
911 ROAD MAP

Produced by the TCGIS Department

TIPTON COUNTY GIS MAKES NO WARRANTY, EXPRESS OR IMPLIED, NOR ANY GUARANTY AS TO THE CONTENT, SEQUENCE, ACCURACY, TIMELINESS OR COMPLETENESS OF ANY OF THE INFORMATION PROVIDED. TIPTON COUNTY GIS EXPLICITLY DISCLAIMS ALL REPRESENTATIONS AND WARRANTIES. THE READER AGREES TO HOLD HARMLESS TIPTON COUNTY GIS FOR ANY CAUSE OF ACTION AND COSTS ASSOCIATED WITH ANY CAUSES OF ACTION WHICH MAY ARISE AS A CONSEQUENCE OF TIPTON COUNTY GIS PROVIDING THIS INFORMATION. REPRODUCTION OF THIS MAP IS PROHIBITED WITHOUT PERMISSION FROM TIPTON COUNTY GIS.

N

0 500 1,000 2,000 Feet

38019 - Covington

Whaley Rd
Hall Rd
Fred Gray Rd
Highway 59 S
Mt Carmel Rd
Henry Hall Rd
Morris Rd
N Terry Lane Rd

Map: 069

Map North 050

Map West 068 | 069 | 070 Map East

078 Map South

Legend

- Addresses
- County Limits
- Zip Code Boundaries
- Roads
- Streams
- Bodies of Water
- Public Land
- City Limits

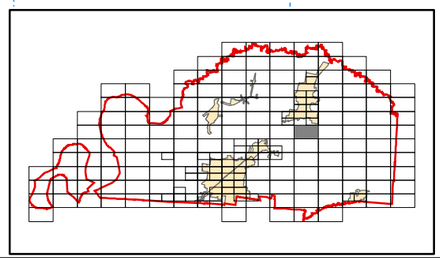

TIPTON COUNTY, TN
911 ROAD MAP

Produced by the TCGIS Department

TIPTON COUNTY GIS MAKES NO WARRANTY, EXPRESS OR IMPLIED, NOR ANY GUARANTY AS TO THE CONTENT, SEQUENCE, ACCURACY, TIMELINESS OR COMPLETENESS OF ANY OF THE INFORMATION PROVIDED. TIPTON COUNTY GIS EXPLICITLY DISCLAIMS ALL REPRESENTATIONS AND WARRANTIES. THE READER AGREES TO HOLD HARMLESS TIPTON COUNTY GIS FOR ANY CAUSE OF ACTION AND COSTS ASSOCIATED WITH ANY CAUSES OF ACTION WHICH MAY ARISE AS A CONSEQUENCE OF TIPTON COUNTY GIS PROVIDING THIS INFORMATION. REPRODUCTION OF THIS MAP IS PROHIBITED WITHOUT PERMISSION FROM TIPTON COUNTY GIS.

N

0 500 1,000 2,000 Feet

38019 - Covington

Highway 59 S
Hall Rd
Blackberry Ln
Houston Gordon Rd
Brierhedge Rd
Harvest Trails Ln
Culbreath Rd
Morris Cir
Brantley Dr
Highway 179
Ralph Rd
Tabernacle Rd

Map: 070

Map North 049

Map West 069 | 070 | 071 Map East

077 Map South

Legend

- Addresses
- County Limits
- Zip Code Boundaries
- Roads
- Streams
- Bodies of Water
- Public Land
- City Limits

TIPTON COUNTY, TN
911 ROAD MAP

Produced by the TCGIS Department

TIPTON COUNTY GIS MAKES NO WARRANTY, EXPRESS OR IMPLIED, NOR ANY GUARANTY AS TO THE CONTENT, SEQUENCE, ACCURACY, TIMELINESS OR COMPLETENESS OF ANY OF THE INFORMATION PROVIDED. TIPTON COUNTY GIS EXPLICITLY DISCLAIMS ALL REPRESENTATIONS AND WARRANTIES. THE READER AGREES TO HOLD HARMLESS TIPTON COUNTY GIS FOR ANY CAUSE OF ACTION AND COSTS ASSOCIATED WITH ANY CAUSES OF ACTION WHICH MAY ARISE AS A CONSEQUENCE OF TIPTON COUNTY GIS PROVIDING THIS INFORMATION. REPRODUCTION OF THIS MAP IS PROHIBITED WITHOUT PERMISSION FROM TIPTON COUNTY GIS.

Tipton County GIS

N

0 500 1,000 2,000 Feet

Map: 071

Map North 048

Map West 070 | 071 | 072 Map East

076 Map South

38019 - Covington

Ralph Rd
Highway 179
Highway 14 N
St Luke Rd
Dyson Ln
Sanford Rd
Whitehorn Rd
Shoar Rd

2122 4284 4352 4555 4795 4905 4945 4931 4975 5085 5123 5265 5399 5489 5513 5595 5625 5724 5772 5741 5743 5794 5874 5910 5952 2682 2750 2590 2646 2618 2467 2439 2371 2426 2285 2544 2550 2380 2250 2134 2106 2090 2035 680 603 610 329 355 385 348 420 827 1974 1912 1920 1942 1914 1938 632 3230 3190 3170 300 264 6160 6284 6232 6201 6205 6382 6444 6566 6562 6568 43 93 119 65 423 420 300 535 565 489 638 830 2335 2387

Legend

- Addresses
- County Limits
- Zip Code Boundaries
- Roads
- Streams
- Bodies of Water
- Public Land
- City Limits

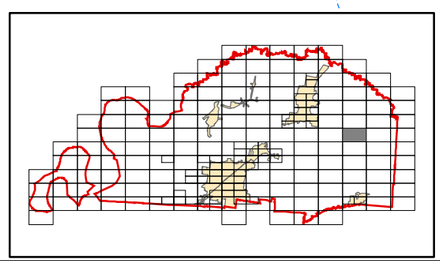

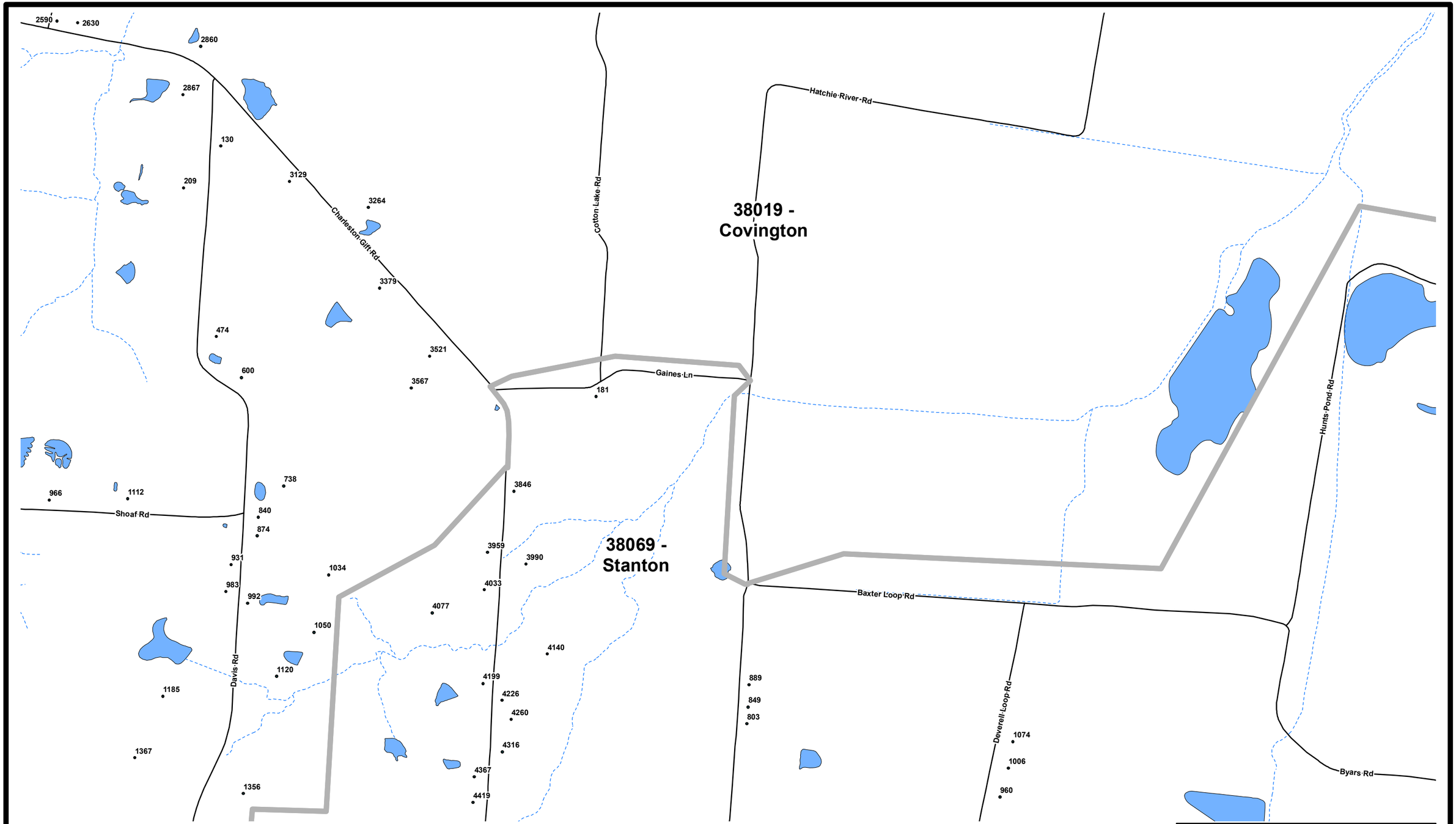

TIPTON COUNTY, TN
911 ROAD MAP

Produced by the TCGIS Department

TIPTON COUNTY GIS MAKES NO WARRANTY, EXPRESS OR IMPLIED, NOR ANY GUARANTY AS TO THE CONTENT, SEQUENCE, ACCURACY, TIMELINESS OR COMPLETENESS OF ANY OF THE INFORMATION PROVIDED. TIPTON COUNTY GIS EXPLICITLY DISCLAIMS ALL REPRESENTATIONS AND WARRANTIES. THE READER AGREES TO HOLD HARMLESS TIPTON COUNTY GIS FOR ANY CAUSE OF ACTION AND COSTS ASSOCIATED WITH ANY CAUSES OF ACTION WHICH MAY ARISE AS A CONSEQUENCE OF TIPTON COUNTY GIS PROVIDING THIS INFORMATION. REPRODUCTION OF THIS MAP IS PROHIBITED WITHOUT PERMISSION FROM TIPTON COUNTY GIS.

N

0 500 1,000 2,000 Feet

Map: 072

Map North 047

Map West 071 | 072 | 073 Map East

075 Map South

Legend

- Addresses
- County Limits
- Zip Code Boundaries
- Roads
- Streams
- Bodies of Water
- Public Land
- City Limits

38019 -
Covington

Hunts Pond Rd

38069 -
Stanton

Byars Rd

HAYWOOD CO.

Post Rd W

TIPTON COUNTY, TN
911 ROAD MAP

Produced by the TCGIS Department

TIPTON COUNTY GIS MAKES NO WARRANTY, EXPRESS OR IMPLIED, NOR ANY GUARANTY AS TO THE CONTENT, SEQUENCE, ACCURACY, TIMELINESS OR COMPLETENESS OF ANY OF THE INFORMATION PROVIDED. TIPTON COUNTY GIS EXPLICITLY DISCLAIMS ALL REPRESENTATIONS AND WARRANTIES. THE READER AGREES TO HOLD HARMLESS TIPTON COUNTY GIS FOR ANY CAUSE OF ACTION AND COSTS ASSOCIATED WITH ANY CAUSES OF ACTION WHICH MAY ARISE AS A CONSEQUENCE OF TIPTON COUNTY GIS PROVIDING THIS INFORMATION. REPRODUCTION OF THIS MAP IS PROHIBITED WITHOUT PERMISSION FROM TIPTON COUNTY GIS.

N

0 500 1,000 2,000 Feet

Map: 073

Map North 046

Map West 072 | 073 | Map East

074 Map South

Legend

- Addresses
- County Limits
- Zip Code Boundaries
- Roads
- Streams
- Bodies of Water
- Public Land
- City Limits

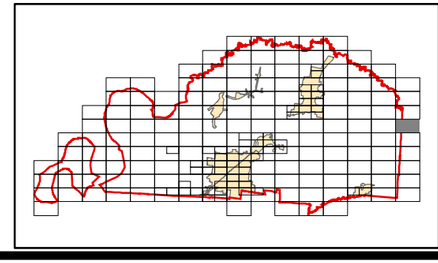

38069 - Stanton

HAYWOOD CO.

Byars Store Rd

Post Rd W

Post Rd E

Chaney Ln

Lloyd Harden Rd

817

650

600

566

540

410

201

TIPTON COUNTY, TN
911 ROAD MAP

Produced by the TCGIS Department

TIPTON COUNTY GIS MAKES NO WARRANTY, EXPRESS OR IMPLIED, NOR ANY GUARANTY AS TO THE CONTENT, SEQUENCE, ACCURACY, TIMELINESS OR COMPLETENESS OF ANY OF THE INFORMATION PROVIDED. TIPTON COUNTY GIS EXPLICITLY DISCLAIMS ALL REPRESENTATIONS AND WARRANTIES. THE READER AGREES TO HOLD HARMLESS TIPTON COUNTY GIS FOR ANY CAUSE OF ACTION AND COSTS ASSOCIATED WITH ANY CAUSES OF ACTION WHICH MAY ARISE AS A CONSEQUENCE OF TIPTON COUNTY GIS PROVIDING THIS INFORMATION. REPRODUCTION OF THIS MAP IS PROHIBITED WITHOUT PERMISSION FROM TIPTON COUNTY GIS.

N

0 500 1,000 2,000 Feet

Map: 074

Map North 073

Map West 075 | 074 | Map East

103 Map South

Legend

- Addresses
- County Limits
- Zip Code Boundaries
- Roads
- Streams
- Bodies of Water
- Public Land
- City Limits

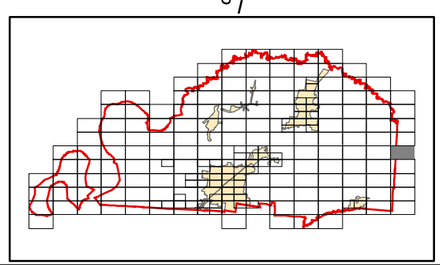

TIPTON COUNTY, TN
911 ROAD MAP

Produced by the TCGIS Department

TIPTON COUNTY GIS MAKES NO WARRANTY, EXPRESS OR IMPLIED, NOR ANY GUARANTY AS TO THE CONTENT, SEQUENCE, ACCURACY, TIMELINESS OR COMPLETENESS OF ANY OF THE INFORMATION PROVIDED. TIPTON COUNTY GIS EXPLICITLY DISCLAIMS ALL REPRESENTATIONS AND WARRANTIES. THE READER AGREES TO HOLD HARMLESS TIPTON COUNTY GIS FOR ANY CAUSE OF ACTION AND COSTS ASSOCIATED WITH ANY CAUSES OF ACTION WHICH MAY ARISE AS A CONSEQUENCE OF TIPTON COUNTY GIS PROVIDING THIS INFORMATION. REPRODUCTION OF THIS MAP IS PROHIBITED WITHOUT PERMISSION FROM TIPTON COUNTY GIS.

N

0 500 1,000 2,000 Feet

Map: 075

Map North 072

Map West 076 | 075 | 074 Map East

102 Map South

Legend

- Addresses
- County Limits
- Zip Code Boundaries
- Roads
- Streams
- Bodies of Water
- Public Land
- City Limits

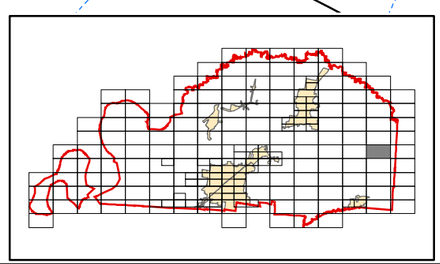

TIPTON COUNTY, TN
911 ROAD MAP

Produced by the TCGIS Department

TIPTON COUNTY GIS MAKES NO WARRANTY, EXPRESS OR IMPLIED, NOR ANY GUARANTY AS TO THE CONTENT, SEQUENCE, ACCURACY, TIMELINESS OR COMPLETENESS OF ANY OF THE INFORMATION PROVIDED. TIPTON COUNTY GIS EXPLICITLY DISCLAIMS ALL REPRESENTATIONS AND WARRANTIES. THE READER AGREES TO HOLD HARMLESS TIPTON COUNTY GIS FOR ANY CAUSE OF ACTION AND COSTS ASSOCIATED WITH ANY CAUSES OF ACTION WHICH MAY ARISE AS A CONSEQUENCE OF TIPTON COUNTY GIS PROVIDING THIS INFORMATION. REPRODUCTION OF THIS MAP IS PROHIBITED WITHOUT PERMISSION FROM TIPTON COUNTY GIS.

N

0 500 1,000 2,000 Feet

Map: 076

Map North 071

Map West 077 | 076 | 075 Map East

101 Map South

38019 - Covington

38049 - Mason

Highway-14-N
Sanford-Rd
Whitehorn-Rd
McIntyre-Rd
Smith-Dr
Highway-179
Brammer-Rd

Legend

- Addresses
- County Limits
- Zip Code Boundaries
- Roads
- Streams
- Bodies of Water
- Public Land
- City Limits



TIPTON COUNTY, TN
911 ROAD MAP

Produced by the TCGIS Department

TIPTON COUNTY GIS MAKES NO WARRANTY, EXPRESS OR IMPLIED, NOR ANY GUARANTY AS TO THE CONTENT, SEQUENCE, ACCURACY, TIMELINESS OR COMPLETENESS OF ANY OF THE INFORMATION PROVIDED. TIPTON COUNTY GIS EXPLICITLY DISCLAIMS ALL REPRESENTATIONS AND WARRANTIES. THE READER AGREES TO HOLD HARMLESS TIPTON COUNTY GIS FOR ANY CAUSE OF ACTION AND COSTS ASSOCIATED WITH ANY CAUSES OF ACTION WHICH MAY ARISE AS A CONSEQUENCE OF TIPTON COUNTY GIS PROVIDING THIS INFORMATION. REPRODUCTION OF THIS MAP IS PROHIBITED WITHOUT PERMISSION FROM TIPTON COUNTY GIS.

N

0 500 1,000 2,000 Feet

38019 - Covington

38049 - Mason

Robert Johnson Rd
Embry Anderson Rd
Hogan Rd
Grant Ln
Tabernacle Rd
Brammer Rd
Highway 59 S
Highway 14 N
Highway 14 S

Map: 077

Map North 070

Map West 078 | 077 | 076 Map East

100 Map South

Legend

- Addresses
- County Limits
- Zip Code Boundaries
- Roads
- Streams
- Bodies of Water
- Public Land
- City Limits

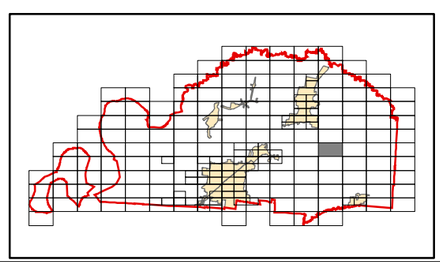

TIPTON COUNTY, TN
911 ROAD MAP

Produced by the TCGIS Department

TIPTON COUNTY GIS MAKES NO WARRANTY, EXPRESS OR IMPLIED, NOR ANY GUARANTY AS TO THE CONTENT, SEQUENCE, ACCURACY, TIMELINESS OR COMPLETENESS OF ANY OF THE INFORMATION PROVIDED. TIPTON COUNTY GIS EXPLICITLY DISCLAIMS ALL REPRESENTATIONS AND WARRANTIES. THE READER AGREES TO HOLD HARMLESS TIPTON COUNTY GIS FOR ANY CAUSE OF ACTION AND COSTS ASSOCIATED WITH ANY CAUSES OF ACTION WHICH MAY ARISE AS A CONSEQUENCE OF TIPTON COUNTY GIS PROVIDING THIS INFORMATION. REPRODUCTION OF THIS MAP IS PROHIBITED WITHOUT PERMISSION FROM TIPTON COUNTY GIS.

N

0 500 1,000 2,000 Feet

Map: 078

Map North 069

Map West 079 | 078 | 077 Map East

099 Map South

Legend

- Addresses
- County Limits
- Zip Code Boundaries
- Roads
- Streams
- Bodies of Water
- Public Land
- City Limits

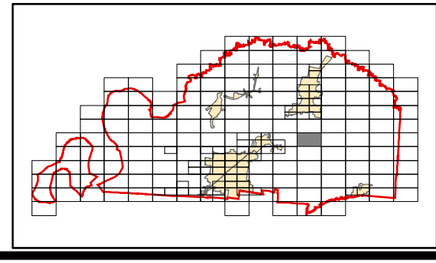

TIPTON COUNTY, TN
911 ROAD MAP

Produced by the TCGIS Department

TIPTON COUNTY GIS MAKES NO WARRANTY, EXPRESS OR IMPLIED, NOR ANY GUARANTY AS TO THE CONTENT, SEQUENCE, ACCURACY, TIMELINESS OR COMPLETENESS OF ANY OF THE INFORMATION PROVIDED. TIPTON COUNTY GIS EXPLICITLY DISCLAIMS ALL REPRESENTATIONS AND WARRANTIES. THE READER AGREES TO HOLD HARMLESS TIPTON COUNTY GIS FOR ANY CAUSE OF ACTION AND COSTS ASSOCIATED WITH ANY CAUSES OF ACTION WHICH MAY ARISE AS A CONSEQUENCE OF TIPTON COUNTY GIS PROVIDING THIS INFORMATION. REPRODUCTION OF THIS MAP IS PROHIBITED WITHOUT PERMISSION FROM TIPTON COUNTY GIS.

N

0 500 1,000 2,000 Feet

Map: 079

Map North
068

Map West 080 | 079 | 078 Map East

098
Map South

Legend

- Addresses
- County Limits
- Zip Code Boundaries
- Roads
- Streams
- Bodies of Water
- Public Land
- City Limits

38011 - Brighton

38019 - Covington

BRIGHTON LIMITS

Morrison Cemetery Rd
Trotter Rd
Nelson Rd
Old Memphis Rd
Nolan Rd
Templeton Rd
Woodlawn Rd
Royal Oaks Dr
Brighton-Clopton Rd
Sunnyside Rd

TIPTON COUNTY, TN
911 ROAD MAP

Produced by the TCGIS Department

TIPTON COUNTY GIS MAKES NO WARRANTY, EXPRESS OR IMPLIED, NOR ANY GUARANTY AS TO THE CONTENT, SEQUENCE, ACCURACY, TIMELINESS OR COMPLETENESS OF ANY OF THE INFORMATION PROVIDED. TIPTON COUNTY GIS EXPLICITLY DISCLAIMS ALL REPRESENTATIONS AND WARRANTIES. THE READER AGREES TO HOLD HARMLESS TIPTON COUNTY GIS FOR ANY CAUSE OF ACTION AND COSTS ASSOCIATED WITH ANY CAUSES OF ACTION WHICH MAY ARISE AS A CONSEQUENCE OF TIPTON COUNTY GIS PROVIDING THIS INFORMATION. REPRODUCTION OF THIS MAP IS PROHIBITED WITHOUT PERMISSION FROM TIPTON COUNTY GIS.

N

0 250 500 1,000 Feet

38011 - Brighton

BRIGHTON LIMITS

Woodlawn Rd

Brighton Clopton Rd

Royal Oaks Dr

Bloomington Cv

Bloomington Dr

Wylie Dr

Woodlawn Plantation Dr

Nelson Rd

Poston Ln

Old Memphis Rd

Map: 079A

Map North 068

Map West 080 | 079A | 078 Map East

098 Map South

Legend

- Addresses
- County Limits
- Zip Code Boundaries
- Roads
- Streams
- Bodies of Water
- Public Land
- City Limits

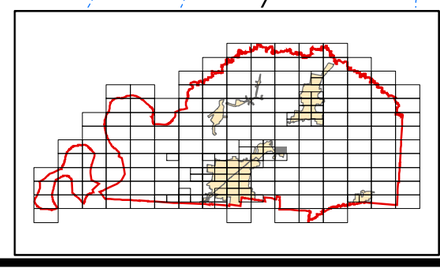

TIPTON COUNTY, TN
911 ROAD MAP

Produced by the TCGIS Department

TIPTON COUNTY GIS MAKES NO WARRANTY, EXPRESS OR IMPLIED, NOR ANY GUARANTY AS TO THE CONTENT, SEQUENCE, ACCURACY, TIMELINESS OR COMPLETENESS OF ANY OF THE INFORMATION PROVIDED. TIPTON COUNTY GIS EXPLICITLY DISCLAIMS ALL REPRESENTATIONS AND WARRANTIES. THE READER AGREES TO HOLD HARMLESS TIPTON COUNTY GIS FOR ANY CAUSE OF ACTION AND COSTS ASSOCIATED WITH ANY CAUSES OF ACTION WHICH MAY ARISE AS A CONSEQUENCE OF TIPTON COUNTY GIS PROVIDING THIS INFORMATION. REPRODUCTION OF THIS MAP IS PROHIBITED WITHOUT PERMISSION FROM TIPTON COUNTY GIS.

N

0 500 1,000 2,000 Feet

Map: 080

Map North 067

Map West 081 | 080 | 079 Map East

097 Map South

Legend

- Addresses
- County Limits
- Zip Code Boundaries
- Roads
- Streams
- Bodies of Water
- Public Land
- City Limits

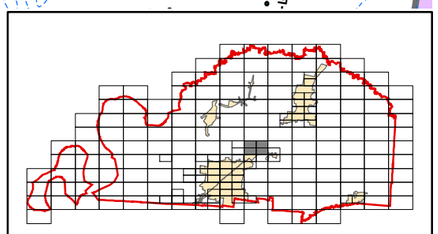

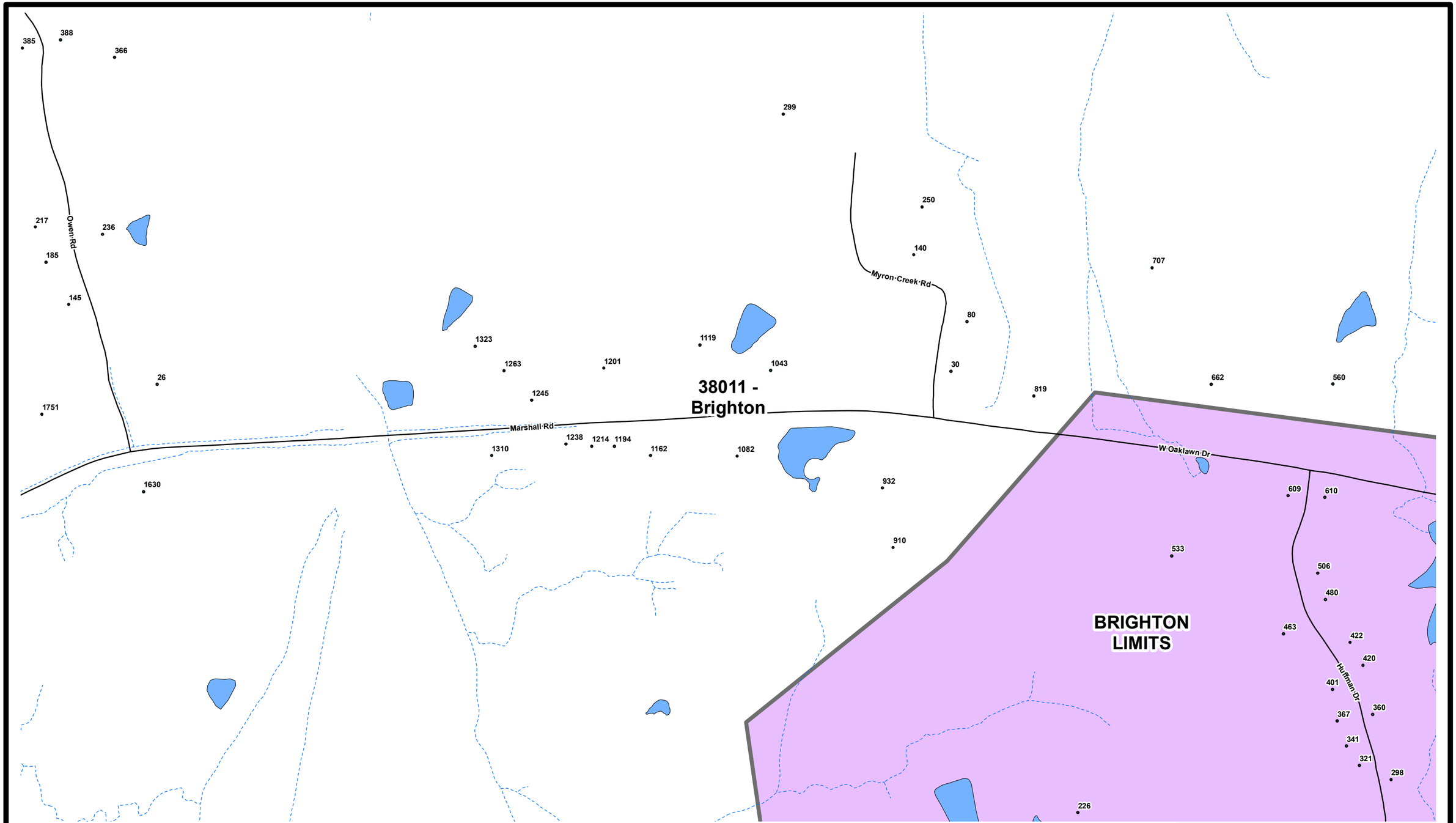

TIPTON COUNTY, TN
911 ROAD MAP

Produced by the TCGIS Department

TIPTON COUNTY GIS MAKES NO WARRANTY, EXPRESS OR IMPLIED, NOR ANY GUARANTY AS TO THE CONTENT, SEQUENCE, ACCURACY, TIMELINESS OR COMPLETENESS OF ANY OF THE INFORMATION PROVIDED. TIPTON COUNTY GIS EXPLICITLY DISCLAIMS ALL REPRESENTATIONS AND WARRANTIES. THE READER AGREES TO HOLD HARMLESS TIPTON COUNTY GIS FOR ANY CAUSE OF ACTION AND COSTS ASSOCIATED WITH ANY CAUSES OF ACTION WHICH MAY ARISE AS A CONSEQUENCE OF TIPTON COUNTY GIS PROVIDING THIS INFORMATION. REPRODUCTION OF THIS MAP IS PROHIBITED WITHOUT PERMISSION FROM TIPTON COUNTY GIS.

N

0 250 500 1,000 Feet

Map: 080A

Map North 067

Map West 081 **080A** 079 Map East

097 Map South

Legend

- Addresses
- County Limits
- Zip Code Boundaries
- Roads
- Streams
- Bodies of Water
- Public Land
- City Limits

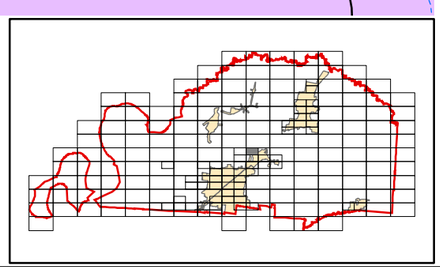

TIPTON COUNTY, TN
911 ROAD MAP

Produced by the TCGIS Department

TIPTON COUNTY GIS MAKES NO WARRANTY, EXPRESS OR IMPLIED, NOR ANY GUARANTY AS TO THE CONTENT, SEQUENCE, ACCURACY, TIMELINESS OR COMPLETENESS OF ANY OF THE INFORMATION PROVIDED. TIPTON COUNTY GIS EXPLICITLY DISCLAIMS ALL REPRESENTATIONS AND WARRANTIES. THE READER AGREES TO HOLD HARMLESS TIPTON COUNTY GIS FOR ANY CAUSE OF ACTION AND COSTS ASSOCIATED WITH ANY CAUSES OF ACTION WHICH MAY ARISE AS A CONSEQUENCE OF TIPTON COUNTY GIS PROVIDING THIS INFORMATION. REPRODUCTION OF THIS MAP IS PROHIBITED WITHOUT PERMISSION FROM TIPTON COUNTY GIS.

N

0 250 500 1,000 Feet

Map: 080B

Map North 067

Map West 081 | 080B | 079 Map East

097 Map South

38011 - Brighton

BRIGHTON LIMITS

Indian Creek Rd
Sherrill St
W Woodlawn Ave
Jenna Ln
Timbs Ln
Travis Dr
Donna Dr
W Oaklawn Dr
E Oaklawn Dr
E Woodlawn Ave
Phillips St
Alexander Dr
Blalack St
Highway 51 S
Old Highway 51 S
Trotter Rd

Legend

- Addresses
- County Limits
- Zip Code Boundaries
- Roads
- Streams
- Bodies of Water
- Public Land
- City Limits

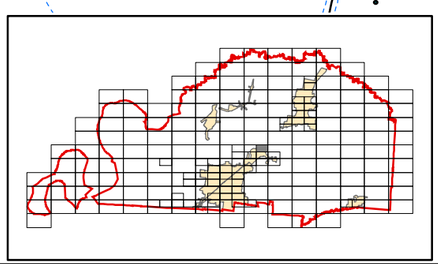

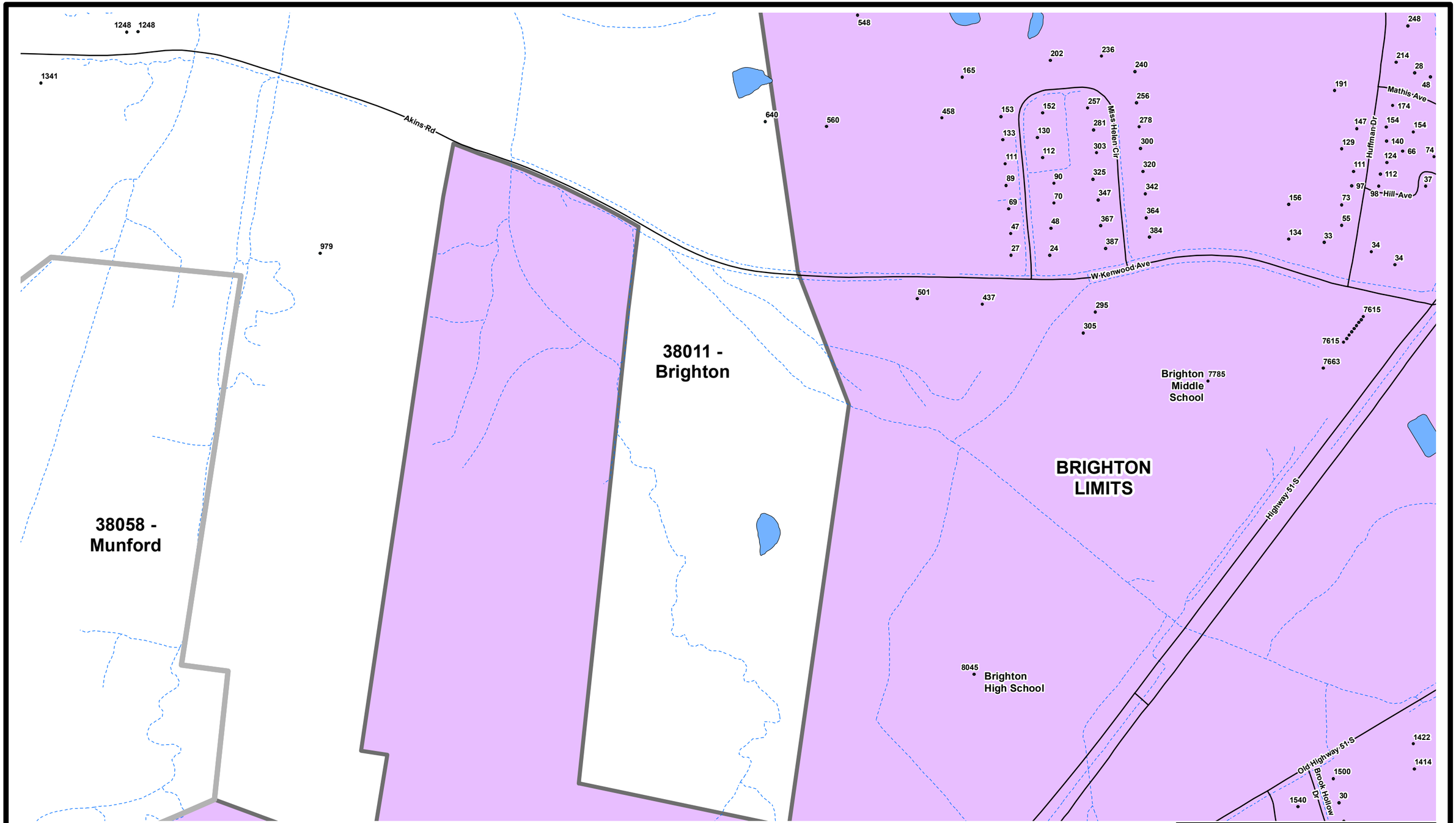

TIPTON COUNTY, TN
911 ROAD MAP

Produced by the TCGIS Department

TIPTON COUNTY GIS MAKES NO WARRANTY, EXPRESS OR IMPLIED, NOR ANY GUARANTY AS TO THE CONTENT, SEQUENCE, ACCURACY, TIMELINESS OR COMPLETENESS OF ANY OF THE INFORMATION PROVIDED. TIPTON COUNTY GIS EXPLICITLY DISCLAIMS ALL REPRESENTATIONS AND WARRANTIES. THE READER AGREES TO HOLD HARMLESS TIPTON COUNTY GIS FOR ANY CAUSE OF ACTION AND COSTS ASSOCIATED WITH ANY CAUSES OF ACTION WHICH MAY ARISE AS A CONSEQUENCE OF TIPTON COUNTY GIS PROVIDING THIS INFORMATION. REPRODUCTION OF THIS MAP IS PROHIBITED WITHOUT PERMISSION FROM TIPTON COUNTY GIS.

Map: 080C

Map North
067
Map West 081 **080C** 079 Map East
097
Map South

Legend

- Addresses
- County Limits
- Zip Code Boundaries
- Roads
- Streams
- Bodies of Water
- Public Land
- City Limits

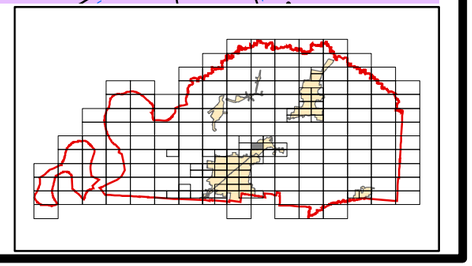

TIPTON COUNTY, TN
911 ROAD MAP

Produced by the TCGIS Department

TIPTON COUNTY GIS MAKES NO WARRANTY, EXPRESS OR IMPLIED, NOR ANY GUARANTY AS TO THE CONTENT, SEQUENCE, ACCURACY, TIMELINESS OR COMPLETENESS OF ANY OF THE INFORMATION PROVIDED. TIPTON COUNTY GIS EXPLICITLY DISCLAIMS ALL REPRESENTATIONS AND WARRANTIES. THE READER AGREES TO HOLD HARMLESS TIPTON COUNTY GIS FOR ANY CAUSE OF ACTION AND COSTS ASSOCIATED WITH ANY CAUSES OF ACTION WHICH MAY ARISE AS A CONSEQUENCE OF TIPTON COUNTY GIS PROVIDING THIS INFORMATION. REPRODUCTION OF THIS MAP IS PROHIBITED WITHOUT PERMISSION FROM TIPTON COUNTY GIS.

N

0 250 500 1,000 Feet

Map: 080D

Map North 067

Map West 081 | 080D | 079 Map East

Map South 097

Legend

- Addresses
- County Limits
- Zip Code Boundaries
- Roads
- Streams
- Bodies of Water
- Public Land
- City Limits

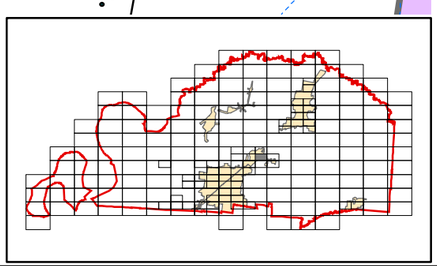

TIPTON COUNTY, TN
911 ROAD MAP

Produced by the TCGIS Department

TIPTON COUNTY GIS MAKES NO WARRANTY, EXPRESS OR IMPLIED, NOR ANY GUARANTY AS TO THE CONTENT, SEQUENCE, ACCURACY, TIMELINESS OR COMPLETENESS OF ANY OF THE INFORMATION PROVIDED. TIPTON COUNTY GIS EXPLICITLY DISCLAIMS ALL REPRESENTATIONS AND WARRANTIES. THE READER AGREES TO HOLD HARMLESS TIPTON COUNTY GIS FOR ANY CAUSE OF ACTION AND COSTS ASSOCIATED WITH ANY CAUSES OF ACTION WHICH MAY ARISE AS A CONSEQUENCE OF TIPTON COUNTY GIS PROVIDING THIS INFORMATION. REPRODUCTION OF THIS MAP IS PROHIBITED WITHOUT PERMISSION FROM TIPTON COUNTY GIS.

N

0 500 1,000 2,000 Feet

Map: 081

Map North
066

Map West 082 | 081 | 080 Map East

096
Map South

Legend

- Addresses
- County Limits
- Zip Code Boundaries
- Roads
- Streams
- Bodies of Water
- Public Land
- City Limits

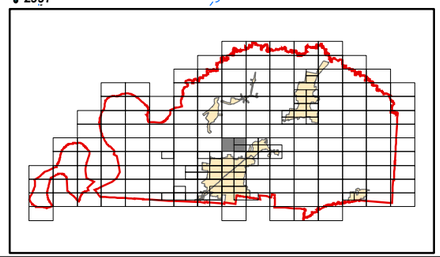

TIPTON COUNTY, TN
911 ROAD MAP

Produced by the TCGIS Department

TIPTON COUNTY GIS MAKES NO WARRANTY, EXPRESS OR IMPLIED, NOR ANY GUARANTY AS TO THE CONTENT, SEQUENCE, ACCURACY, TIMELINESS OR COMPLETENESS OF ANY OF THE INFORMATION PROVIDED. TIPTON COUNTY GIS EXPLICITLY DISCLAIMS ALL REPRESENTATIONS AND WARRANTIES. THE READER AGREES TO HOLD HARMLESS TIPTON COUNTY GIS FOR ANY CAUSE OF ACTION AND COSTS ASSOCIATED WITH ANY CAUSES OF ACTION WHICH MAY ARISE AS A CONSEQUENCE OF TIPTON COUNTY GIS PROVIDING THIS INFORMATION. REPRODUCTION OF THIS MAP IS PROHIBITED WITHOUT PERMISSION FROM TIPTON COUNTY GIS.

N

0 250 500 1,000 Feet

Map: 081A

Map North 066

Map West 082 | 081A | 080 Map East

096 Map South

38058 - Munford

38011 - Brighton

Peggy Anne Ln

Rolling Oaks Dr

Rolling Oaks Cv

Robin St

Akins Store Rd

Marshall Rd

Legend

- Addresses
- County Limits
- Zip Code Boundaries
- Roads
- Streams
- Bodies of Water
- Public Land
- City Limits

TIPTON COUNTY, TN
911 ROAD MAP

Produced by the TCGIS Department

TIPTON COUNTY GIS MAKES NO WARRANTY, EXPRESS OR IMPLIED, NOR ANY GUARANTY AS TO THE CONTENT, SEQUENCE, ACCURACY, TIMELINESS OR COMPLETENESS OF ANY OF THE INFORMATION PROVIDED. TIPTON COUNTY GIS EXPLICITLY DISCLAIMS ALL REPRESENTATIONS AND WARRANTIES. THE READER AGREES TO HOLD HARMLESS TIPTON COUNTY GIS FOR ANY CAUSE OF ACTION AND COSTS ASSOCIATED WITH ANY CAUSES OF ACTION WHICH MAY ARISE AS A CONSEQUENCE OF TIPTON COUNTY GIS PROVIDING THIS INFORMATION. REPRODUCTION OF THIS MAP IS PROHIBITED WITHOUT PERMISSION FROM TIPTON COUNTY GIS.

N

0 250 500 1,000 Feet

Map: 081B

Map North **066**

Map West **082** | **081B** | **080** Map East

096 Map South

38058 - Munford

38011 - Brighton

Akins Rd
Fite Rd
Jimmie Lee Cv
Cherokee Hills Ave
Laxton Ln
Haley Ln
Marshall Rd
Sunset Ln
Jefferson Cv

Legend

- Addresses
- County Limits
- Zip Code Boundaries
- Roads
- Streams
- Bodies of Water
- Public Land
- City Limits

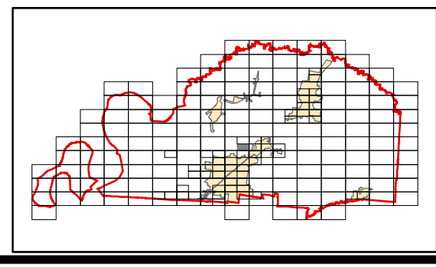

TIPTON COUNTY, TN
911 ROAD MAP

Produced by the TCGIS Department

TIPTON COUNTY GIS MAKES NO WARRANTY, EXPRESS OR IMPLIED, NOR ANY GUARANTY AS TO THE CONTENT, SEQUENCE, ACCURACY, TIMELINESS OR COMPLETENESS OF ANY OF THE INFORMATION PROVIDED. TIPTON COUNTY GIS EXPLICITLY DISCLAIMS ALL REPRESENTATIONS AND WARRANTIES. THE READER AGREES TO HOLD HARMLESS TIPTON COUNTY GIS FOR ANY CAUSE OF ACTION AND COSTS ASSOCIATED WITH ANY CAUSES OF ACTION WHICH MAY ARISE AS A CONSEQUENCE OF TIPTON COUNTY GIS PROVIDING THIS INFORMATION. REPRODUCTION OF THIS MAP IS PROHIBITED WITHOUT PERMISSION FROM TIPTON COUNTY GIS.

N

0 500 1,000 2,000 Feet

Map: 082

Map North 065

Map West 083 | 082 | 081 Map East

095 Map South

Legend

- Addresses
- County Limits
- Zip Code Boundaries
- Roads
- Streams
- Bodies of Water
- Public Land
- City Limits

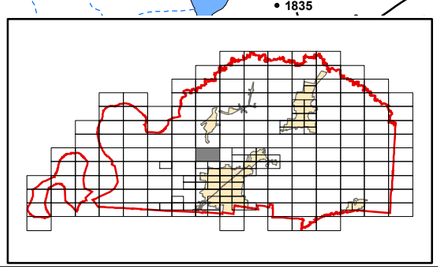

TIPTON COUNTY, TN
911 ROAD MAP

Produced by the TCGIS Department

TIPTON COUNTY GIS MAKES NO WARRANTY, EXPRESS OR IMPLIED, NOR ANY GUARANTY AS TO THE CONTENT, SEQUENCE, ACCURACY, TIMELINESS OR COMPLETENESS OF ANY OF THE INFORMATION PROVIDED. TIPTON COUNTY GIS EXPLICITLY DISCLAIMS ALL REPRESENTATIONS AND WARRANTIES. THE READER AGREES TO HOLD HARMLESS TIPTON COUNTY GIS FOR ANY CAUSE OF ACTION AND COSTS ASSOCIATED WITH ANY CAUSES OF ACTION WHICH MAY ARISE AS A CONSEQUENCE OF TIPTON COUNTY GIS PROVIDING THIS INFORMATION. REPRODUCTION OF THIS MAP IS PROHIBITED WITHOUT PERMISSION FROM TIPTON COUNTY GIS.

N

0 500 1,000 2,000 Feet

38023 - Drummonds

Glen Springs Lake

Glen Springs Rd · Grimes Rd · Plum Ridge Rd · Turner Cv · Bridges Ln · Campground Ln · Campground Rd · Bob Oliver Rd · Billins Rd · Poplar Grove Church Rd · Russell Rd

Map: 083

Map North 064

Map West 084 | 083 | 082 Map East

Map South 094

Legend

- Addresses
- County Limits
- Zip Code Boundaries
- Roads
- Streams
- Bodies of Water
- Public Land
- City Limits

TIPTON COUNTY, TN
911 ROAD MAP

Produced by the TCGIS Department

TIPTON COUNTY GIS MAKES NO WARRANTY, EXPRESS OR IMPLIED, NOR ANY GUARANTY AS TO THE CONTENT, SEQUENCE, ACCURACY, TIMELINESS OR COMPLETENESS OF ANY OF THE INFORMATION PROVIDED. TIPTON COUNTY GIS EXPLICITLY DISCLAIMS ALL REPRESENTATIONS AND WARRANTIES. THE READER AGREES TO HOLD HARMLESS TIPTON COUNTY GIS FOR ANY CAUSE OF ACTION AND COSTS ASSOCIATED WITH ANY CAUSES OF ACTION WHICH MAY ARISE AS A CONSEQUENCE OF TIPTON COUNTY GIS PROVIDING THIS INFORMATION. REPRODUCTION OF THIS MAP IS PROHIBITED WITHOUT PERMISSION FROM TIPTON COUNTY GIS.

N

0 500 1,000 2,000 Feet

38023 - Drummonds

Map: 084

Map North 063

Map West 085 | 084 | 083 Map East

093 Map South

Legend

- Addresses
- County Limits
- Zip Code Boundaries
- Roads
- Streams
- Bodies of Water
- Public Land
- City Limits

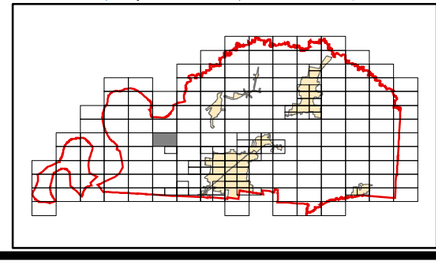

TIPTON COUNTY, TN
911 ROAD MAP

Produced by the TCGIS Department

TIPTON COUNTY GIS MAKES NO WARRANTY, EXPRESS OR IMPLIED, NOR ANY GUARANTY AS TO THE CONTENT, SEQUENCE, ACCURACY, TIMELINESS OR COMPLETENESS OF ANY OF THE INFORMATION PROVIDED. TIPTON COUNTY GIS EXPLICITLY DISCLAIMS ALL REPRESENTATIONS AND WARRANTIES. THE READER AGREES TO HOLD HARMLESS TIPTON COUNTY GIS FOR ANY CAUSE OF ACTION AND COSTS ASSOCIATED WITH ANY CAUSES OF ACTION WHICH MAY ARISE AS A CONSEQUENCE OF TIPTON COUNTY GIS PROVIDING THIS INFORMATION. REPRODUCTION OF THIS MAP IS PROHIBITED WITHOUT PERMISSION FROM TIPTON COUNTY GIS.

N

0 500 1,000 2,000 Feet

Coon Valley Rd

Ruleman Rd

Sullivan Rd

Pryor Rd

38023 - Drummonds

150
200
497
605
625
649
673
725
613
853
915
971
954
1025

Map: 085

Map North 062

Map West 086 | 085 | 084 Map East

092 Map South

Legend

- Addresses
- County Limits
- Zip Code Boundaries
- Roads
- Streams
- Bodies of Water
- Public Land
- City Limits

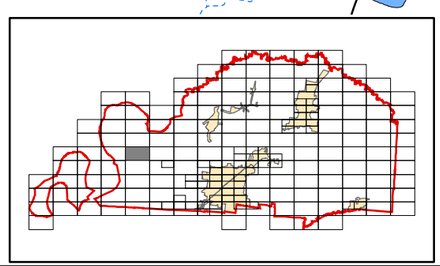



TIPTON COUNTY, TN
911 ROAD MAP

Produced by the TCGIS Department

TIPTON COUNTY GIS MAKES NO WARRANTY, EXPRESS OR IMPLIED, NOR ANY GUARANTY AS TO THE CONTENT, SEQUENCE, ACCURACY, TIMELINESS OR COMPLETENESS OF ANY OF THE INFORMATION PROVIDED. TIPTON COUNTY GIS EXPLICITLY DISCLAIMS ALL REPRESENTATIONS AND WARRANTIES. THE READER AGREES TO HOLD HARMLESS TIPTON COUNTY GIS FOR ANY CAUSE OF ACTION AND COSTS ASSOCIATED WITH ANY CAUSES OF ACTION WHICH MAY ARISE AS A CONSEQUENCE OF TIPTON COUNTY GIS PROVIDING THIS INFORMATION. REPRODUCTION OF THIS MAP IS PROHIBITED WITHOUT PERMISSION FROM TIPTON COUNTY GIS.

N

0 500 1,000 2,000 Feet

Map: 086

Map North 061

Map West 087 | 086 | 085 Map East

091 Map South

Legend

- Addresses
- County Limits
- Zip Code Boundaries
- Roads
- Streams
- Bodies of Water
- Public Land
- City Limits

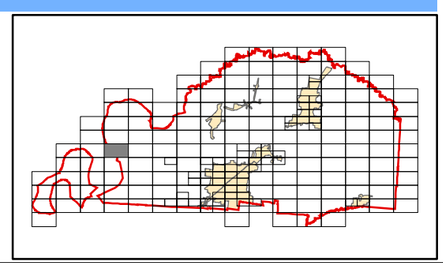

S County Road 391

State Highway 118

ARKANSAS

72338 -
Frenchmans
Bayou

Island 37 Rd

TIPTON COUNTY, TN
911 ROAD MAP

Produced by the TCGIS Department

TIPTON COUNTY GIS MAKES NO WARRANTY, EXPRESS OR IMPLIED, NOR ANY GUARANTY AS TO THE CONTENT, SEQUENCE, ACCURACY, TIMELINESS OR COMPLETENESS OF ANY OF THE INFORMATION PROVIDED. TIPTON COUNTY GIS EXPLICITLY DISCLAIMS ALL REPRESENTATIONS AND WARRANTIES. THE READER AGREES TO HOLD HARMLESS TIPTON COUNTY GIS FOR ANY CAUSE OF ACTION AND COSTS ASSOCIATED WITH ANY CAUSES OF ACTION WHICH MAY ARISE AS A CONSEQUENCE OF TIPTON COUNTY GIS PROVIDING THIS INFORMATION. REPRODUCTION OF THIS MAP IS PROHIBITED WITHOUT PERMISSION FROM TIPTON COUNTY GIS.

N

0 500 1,000 2,000 Feet

Map: 087

Map North 060

Map West 088 | 087 | 086 Map East

090 Map South

Legend

- Addresses
- County Limits
- Zip Code Boundaries
- Roads
- Streams
- Bodies of Water
- Public Land
- City Limits

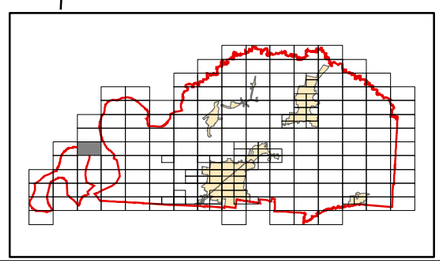

ARKANSAS

County Road 327

Island 37 Rd

72338 - Frenchmans Bayou

Old River Rd

County Road 1212

TIPTON COUNTY, TN
911 ROAD MAP

Produced by the TCGIS Department

TIPTON COUNTY GIS MAKES NO WARRANTY, EXPRESS OR IMPLIED, NOR ANY GUARANTY AS TO THE CONTENT, SEQUENCE, ACCURACY, TIMELINESS OR COMPLETENESS OF ANY OF THE INFORMATION PROVIDED. TIPTON COUNTY GIS EXPLICITLY DISCLAIMS ALL REPRESENTATIONS AND WARRANTIES. THE READER AGREES TO HOLD HARMLESS TIPTON COUNTY GIS FOR ANY CAUSE OF ACTION AND COSTS ASSOCIATED WITH ANY CAUSES OF ACTION WHICH MAY ARISE AS A CONSEQUENCE OF TIPTON COUNTY GIS PROVIDING THIS INFORMATION. REPRODUCTION OF THIS MAP IS PROHIBITED WITHOUT PERMISSION FROM TIPTON COUNTY GIS.

N

0 500 1,000 2,000 Feet

Map: 088

Map North

Map West | 088 | 087 Map East

089

Map South

Legend

- Addresses
- County Limits
- Zip Code Boundaries
- Roads
- Streams
- Bodies of Water
- Public Land
- City Limits

ARKANSAS

County Road 1236

County Road 307

State Highway 307

County Road 303

Old River Rd

72338 - Frenchmans Bayou

Corona Rd

TIPTON COUNTY, TN
911 ROAD MAP

Produced by the TCGIS Department

TIPTON COUNTY GIS MAKES NO WARRANTY, EXPRESS OR IMPLIED, NOR ANY GUARANTY AS TO THE CONTENT, SEQUENCE, ACCURACY, TIMELINESS OR COMPLETENESS OF ANY OF THE INFORMATION PROVIDED. TIPTON COUNTY GIS EXPLICITLY DISCLAIMS ALL REPRESENTATIONS AND WARRANTIES. THE READER AGREES TO HOLD HARMLESS TIPTON COUNTY GIS FOR ANY CAUSE OF ACTION AND COSTS ASSOCIATED WITH ANY CAUSES OF ACTION WHICH MAY ARISE AS A CONSEQUENCE OF TIPTON COUNTY GIS PROVIDING THIS INFORMATION. REPRODUCTION OF THIS MAP IS PROHIBITED WITHOUT PERMISSION FROM TIPTON COUNTY GIS.

N

0 500 1,000 2,000 Feet

Map: 089

Map North 088

Map West 089 090 Map East

118 Map South

Legend

- Addresses
- County Limits
- Zip Code Boundaries
- Roads
- Streams
- Bodies of Water
- Public Land
- City Limits

72338 - Frenchmans Bayou

ARKANSAS

Island 37 Rd

Corona Rd

S County Road 491

TIPTON COUNTY, TN
911 ROAD MAP

Produced by the TCGIS Department

TIPTON COUNTY GIS MAKES NO WARRANTY, EXPRESS OR IMPLIED, NOR ANY GUARANTY AS TO THE CONTENT, SEQUENCE, ACCURACY, TIMELINESS OR COMPLETENESS OF ANY OF THE INFORMATION PROVIDED. TIPTON COUNTY GIS EXPLICITLY DISCLAIMS ALL REPRESENTATIONS AND WARRANTIES. THE READER AGREES TO HOLD HARMLESS TIPTON COUNTY GIS FOR ANY CAUSE OF ACTION AND COSTS ASSOCIATED WITH ANY CAUSES OF ACTION WHICH MAY ARISE AS A CONSEQUENCE OF TIPTON COUNTY GIS PROVIDING THIS INFORMATION. REPRODUCTION OF THIS MAP IS PROHIBITED WITHOUT PERMISSION FROM TIPTON COUNTY GIS.

N

0 500 1,000 2,000 Feet

Map: 090

Map North 087

Map West 089 | 090 | 091 Map East

117 Map South

Legend

- Addresses
- County Limits
- Zip Code Boundaries
- Roads
- Streams
- Bodies of Water
- Public Land
- City Limits

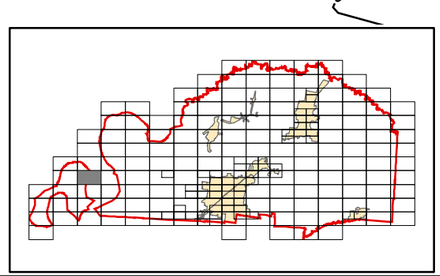



TIPTON COUNTY, TN
911 ROAD MAP

Produced by the TCGIS Department

TIPTON COUNTY GIS MAKES NO WARRANTY, EXPRESS OR IMPLIED, NOR ANY GUARANTY AS TO THE CONTENT, SEQUENCE, ACCURACY, TIMELINESS OR COMPLETENESS OF ANY OF THE INFORMATION PROVIDED. TIPTON COUNTY GIS EXPLICITLY DISCLAIMS ALL REPRESENTATIONS AND WARRANTIES. THE READER AGREES TO HOLD HARMLESS TIPTON COUNTY GIS FOR ANY CAUSE OF ACTION AND COSTS ASSOCIATED WITH ANY CAUSES OF ACTION WHICH MAY ARISE AS A CONSEQUENCE OF TIPTON COUNTY GIS PROVIDING THIS INFORMATION. REPRODUCTION OF THIS MAP IS PROHIBITED WITHOUT PERMISSION FROM TIPTON COUNTY GIS.

N

0 500 1,000 2,000 Feet

Map: 091

Map North **086**

Map West **090** | **091** | **092** Map East

116 Map South

Legend

- Addresses
- County Limits
- Zip Code Boundaries
- Roads
- Streams
- Bodies of Water
- Public Land
- City Limits

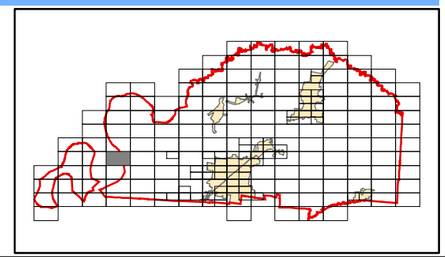

TIPTON COUNTY, TN
911 ROAD MAP

Produced by the TCGIS Department

TIPTON COUNTY GIS MAKES NO WARRANTY, EXPRESS OR IMPLIED, NOR ANY GUARANTY AS TO THE CONTENT, SEQUENCE, ACCURACY, TIMELINESS OR COMPLETENESS OF ANY OF THE INFORMATION PROVIDED. TIPTON COUNTY GIS EXPLICITLY DISCLAIMS ALL REPRESENTATIONS AND WARRANTIES. THE READER AGREES TO HOLD HARMLESS TIPTON COUNTY GIS FOR ANY CAUSE OF ACTION AND COSTS ASSOCIATED WITH ANY CAUSES OF ACTION WHICH MAY ARISE AS A CONSEQUENCE OF TIPTON COUNTY GIS PROVIDING THIS INFORMATION. REPRODUCTION OF THIS MAP IS PROHIBITED WITHOUT PERMISSION FROM TIPTON COUNTY GIS.

N

0 500 1,000 2,000 Feet

38023 - Drummonds

Four-L-Dyke Rd

Coon Valley Rd

Leach Rd

Pryor Rd

Mississippi River

1105 1220 1312 229 1336 1391 1380 1474 1543 1540 1563 1601 1598 1619 1652 1713 2735 2747 2739

Map: 092

Map North 085

Map West 091 | 092 | 093 Map East

115 Map South

Legend

- Addresses
- County Limits
- Zip Code Boundaries
- Roads
- Streams
- Bodies of Water
- Public Land
- City Limits



TIPTON COUNTY, TN
911 ROAD MAP

Produced by the TCGIS Department

TIPTON COUNTY GIS MAKES NO WARRANTY, EXPRESS OR IMPLIED, NOR ANY GUARANTY AS TO THE CONTENT, SEQUENCE, ACCURACY, TIMELINESS OR COMPLETENESS OF ANY OF THE INFORMATION PROVIDED. TIPTON COUNTY GIS EXPLICITLY DISCLAIMS ALL REPRESENTATIONS AND WARRANTIES. THE READER AGREES TO HOLD HARMLESS TIPTON COUNTY GIS FOR ANY CAUSE OF ACTION AND COSTS ASSOCIATED WITH ANY CAUSES OF ACTION WHICH MAY ARISE AS A CONSEQUENCE OF TIPTON COUNTY GIS PROVIDING THIS INFORMATION. REPRODUCTION OF THIS MAP IS PROHIBITED WITHOUT PERMISSION FROM TIPTON COUNTY GIS.

N

0 500 1,000 2,000 Feet

38023 - Drummonds

Map: 093

Map North **084**

Map West **092** | **093** | **094** Map East

114 Map South

Legend

- Addresses
- County Limits
- Zip Code Boundaries
- Roads
- Streams
- Bodies of Water
- Public Land
- City Limits

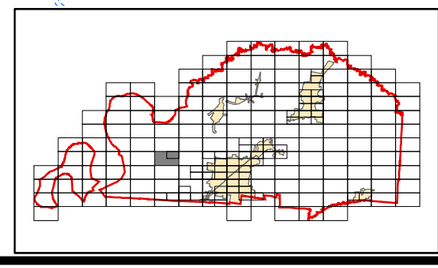

TIPTON COUNTY, TN
911 ROAD MAP

Produced by the TCGIS Department

TIPTON COUNTY GIS MAKES NO WARRANTY, EXPRESS OR IMPLIED, NOR ANY GUARANTY AS TO THE CONTENT, SEQUENCE, ACCURACY, TIMELINESS OR COMPLETENESS OF ANY OF THE INFORMATION PROVIDED. TIPTON COUNTY GIS EXPLICITLY DISCLAIMS ALL REPRESENTATIONS AND WARRANTIES. THE READER AGREES TO HOLD HARMLESS TIPTON COUNTY GIS FOR ANY CAUSE OF ACTION AND COSTS ASSOCIATED WITH ANY CAUSES OF ACTION WHICH MAY ARISE AS A CONSEQUENCE OF TIPTON COUNTY GIS PROVIDING THIS INFORMATION. REPRODUCTION OF THIS MAP IS PROHIBITED WITHOUT PERMISSION FROM TIPTON COUNTY GIS.

N

0 250 500 1,000 Feet

Map: 093A

Map North **084**

Map West **092** | **093A** | **094** Map East

114 Map South

38023 - Drummonds

Richardson Landing Rd · Richardson Lake Dr · Lake Cv · Burkhardt Rd · Cates Rd · Quito-Drummonds Ln · Quito-Drummonds Rd · Dillard Ln · Barton Rd · Meadowland Dr · Meadors Ridge Cv · Manor Way · Dolan Rd · Drummonds Rd · Jacquelyn Dr · Cordia Dr

Legend

- Addresses
- County Limits
- Zip Code Boundaries
- Roads
- Streams
- Bodies of Water
- Public Land
- City Limits

TIPTON COUNTY, TN
911 ROAD MAP

Produced by the TCGIS Department

TIPTON COUNTY GIS MAKES NO WARRANTY, EXPRESS OR IMPLIED, NOR ANY GUARANTY AS TO THE CONTENT, SEQUENCE, ACCURACY, TIMELINESS OR COMPLETENESS OF ANY OF THE INFORMATION PROVIDED. TIPTON COUNTY GIS EXPLICITLY DISCLAIMS ALL REPRESENTATIONS AND WARRANTIES. THE READER AGREES TO HOLD HARMLESS TIPTON COUNTY GIS FOR ANY CAUSE OF ACTION AND COSTS ASSOCIATED WITH ANY CAUSES OF ACTION WHICH MAY ARISE AS A CONSEQUENCE OF TIPTON COUNTY GIS PROVIDING THIS INFORMATION. REPRODUCTION OF THIS MAP IS PROHIBITED WITHOUT PERMISSION FROM TIPTON COUNTY GIS.

N

0 500 1,000 2,000 Feet

Map: 094

Map North **083**

Map West **093** | **094** | **095** Map East

113 Map South

Legend

- Addresses
- County Limits
- Zip Code Boundaries
- Roads
- Streams
- Bodies of Water
- Public Land
- City Limits

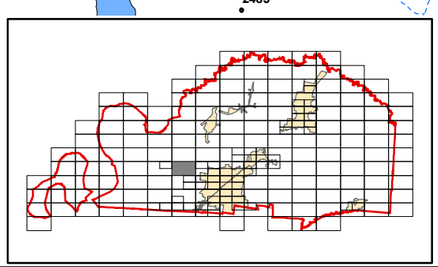

TIPTON COUNTY, TN
911 ROAD MAP

Produced by the TCGIS Department

TIPTON COUNTY GIS MAKES NO WARRANTY, EXPRESS OR IMPLIED, NOR ANY GUARANTY AS TO THE CONTENT, SEQUENCE, ACCURACY, TIMELINESS OR COMPLETENESS OF ANY OF THE INFORMATION PROVIDED. TIPTON COUNTY GIS EXPLICITLY DISCLAIMS ALL REPRESENTATIONS AND WARRANTIES. THE READER AGREES TO HOLD HARMLESS TIPTON COUNTY GIS FOR ANY CAUSE OF ACTION AND COSTS ASSOCIATED WITH ANY CAUSES OF ACTION WHICH MAY ARISE AS A CONSEQUENCE OF TIPTON COUNTY GIS PROVIDING THIS INFORMATION. REPRODUCTION OF THIS MAP IS PROHIBITED WITHOUT PERMISSION FROM TIPTON COUNTY GIS.

N

0 500 1,000 2,000 Feet

Map: 095

Map North
082

Map West 094 | 095 | 096 Map East

112
Map South

Legend

- Addresses
- County Limits
- Zip Code Boundaries
- Roads
- Streams
- Bodies of Water
- Public Land
- City Limits

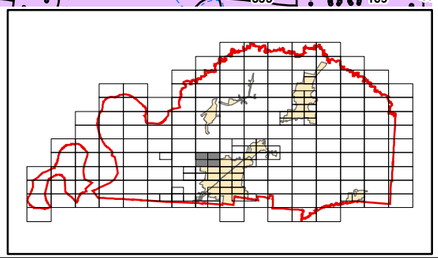

TIPTON COUNTY, TN
911 ROAD MAP

Produced by the TCGIS Department

TIPTON COUNTY GIS MAKES NO WARRANTY, EXPRESS OR IMPLIED, NOR ANY GUARANTY AS TO THE CONTENT, SEQUENCE, ACCURACY, TIMELINESS OR COMPLETENESS OF ANY OF THE INFORMATION PROVIDED. TIPTON COUNTY GIS EXPLICITLY DISCLAIMS ALL REPRESENTATIONS AND WARRANTIES. THE READER AGREES TO HOLD HARMLESS TIPTON COUNTY GIS FOR ANY CAUSE OF ACTION AND COSTS ASSOCIATED WITH ANY CAUSES OF ACTION WHICH MAY ARISE AS A CONSEQUENCE OF TIPTON COUNTY GIS PROVIDING THIS INFORMATION. REPRODUCTION OF THIS MAP IS PROHIBITED WITHOUT PERMISSION FROM TIPTON COUNTY GIS.

N

0 250 500 1,000 Feet

Map: 095A

Map North 082

Map West 094 | 095A | 096 Map East

112 Map South

Legend

- Addresses
- County Limits
- Zip Code Boundaries
- Roads
- Streams
- Bodies of Water
- Public Land
- City Limits

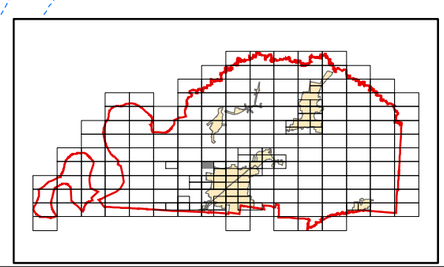

TIPTON COUNTY, TN
911 ROAD MAP

Produced by the TCGIS Department

TIPTON COUNTY GIS MAKES NO WARRANTY, EXPRESS OR IMPLIED, NOR ANY GUARANTY AS TO THE CONTENT, SEQUENCE, ACCURACY, TIMELINESS OR COMPLETENESS OF ANY OF THE INFORMATION PROVIDED. TIPTON COUNTY GIS EXPLICITLY DISCLAIMS ALL REPRESENTATIONS AND WARRANTIES. THE READER AGREES TO HOLD HARMLESS TIPTON COUNTY GIS FOR ANY CAUSE OF ACTION AND COSTS ASSOCIATED WITH ANY CAUSES OF ACTION WHICH MAY ARISE AS A CONSEQUENCE OF TIPTON COUNTY GIS PROVIDING THIS INFORMATION. REPRODUCTION OF THIS MAP IS PROHIBITED WITHOUT PERMISSION FROM TIPTON COUNTY GIS.

N

0 250 500 1,000 Feet

38058 - Munford

Map: 095B

Map North 082

Map West 094 | 095B | 096 Map East

112 Map South

Legend

- Addresses
- County Limits
- Zip Code Boundaries
- Roads
- Streams
- Bodies of Water
- Public Land
- City Limits

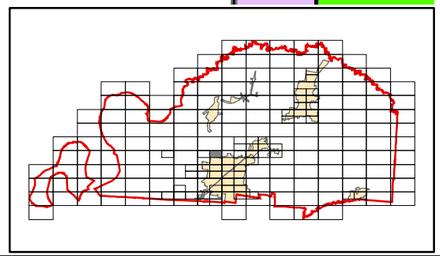

TIPTON COUNTY, TN
911 ROAD MAP

Produced by the TCGIS Department

TIPTON COUNTY GIS MAKES NO WARRANTY, EXPRESS OR IMPLIED, NOR ANY GUARANTY AS TO THE CONTENT, SEQUENCE, ACCURACY, TIMELINESS OR COMPLETENESS OF ANY OF THE INFORMATION PROVIDED. TIPTON COUNTY GIS EXPLICITLY DISCLAIMS ALL REPRESENTATIONS AND WARRANTIES. THE READER AGREES TO HOLD HARMLESS TIPTON COUNTY GIS FOR ANY CAUSE OF ACTION AND COSTS ASSOCIATED WITH ANY CAUSES OF ACTION WHICH MAY ARISE AS A CONSEQUENCE OF TIPTON COUNTY GIS PROVIDING THIS INFORMATION. REPRODUCTION OF THIS MAP IS PROHIBITED WITHOUT PERMISSION FROM TIPTON COUNTY GIS.

N

0 250 500 1,000 Feet

Map: 095C

Map North 082

Map West 094 | 095C | 096 Map East

112 Map South

Legend

- Addresses
- County Limits
- Zip Code Boundaries
- Roads
- Streams
- Bodies of Water
- Public Land
- City Limits

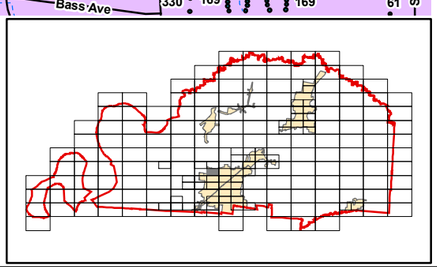

TIPTON COUNTY, TN
911 ROAD MAP

Produced by the TCGIS Department

TIPTON COUNTY GIS MAKES NO WARRANTY, EXPRESS OR IMPLIED, NOR ANY GUARANTY AS TO THE CONTENT, SEQUENCE, ACCURACY, TIMELINESS OR COMPLETENESS OF ANY OF THE INFORMATION PROVIDED. TIPTON COUNTY GIS EXPLICITLY DISCLAIMS ALL REPRESENTATIONS AND WARRANTIES. THE READER AGREES TO HOLD HARMLESS TIPTON COUNTY GIS FOR ANY CAUSE OF ACTION AND COSTS ASSOCIATED WITH ANY CAUSES OF ACTION WHICH MAY ARISE AS A CONSEQUENCE OF TIPTON COUNTY GIS PROVIDING THIS INFORMATION. REPRODUCTION OF THIS MAP IS PROHIBITED WITHOUT PERMISSION FROM TIPTON COUNTY GIS.

N

0 500 1,000 2,000 Feet

Map: 096

Map North 081

Map West 095 | 096 | 097 Map East

111 Map South

Legend

- Addresses
- County Limits
- Zip Code Boundaries
- Roads
- Streams
- Bodies of Water
- Public Land
- City Limits

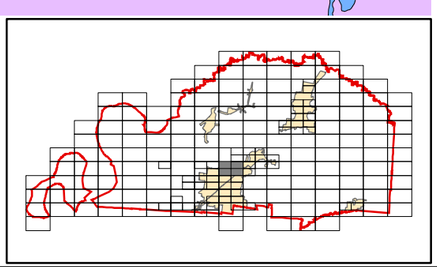

TIPTON COUNTY, TN
911 ROAD MAP

Produced by the TCGIS Department

TIPTON COUNTY GIS MAKES NO WARRANTY, EXPRESS OR IMPLIED, NOR ANY GUARANTY AS TO THE CONTENT, SEQUENCE, ACCURACY, TIMELINESS OR COMPLETENESS OF ANY OF THE INFORMATION PROVIDED. TIPTON COUNTY GIS EXPLICITLY DISCLAIMS ALL REPRESENTATIONS AND WARRANTIES. THE READER AGREES TO HOLD HARMLESS TIPTON COUNTY GIS FOR ANY CAUSE OF ACTION AND COSTS ASSOCIATED WITH ANY CAUSES OF ACTION WHICH MAY ARISE AS A CONSEQUENCE OF TIPTON COUNTY GIS PROVIDING THIS INFORMATION. REPRODUCTION OF THIS MAP IS PROHIBITED WITHOUT PERMISSION FROM TIPTON COUNTY GIS.

N

0 250 500 1,000 Feet

Map: 096A

Map North **081**

Map West **095** | **096A** | **097** Map East

111 Map South

Legend

- Addresses
- County Limits
- Zip Code Boundaries
- Roads
- Streams
- Bodies of Water
- Public Land
- City Limits

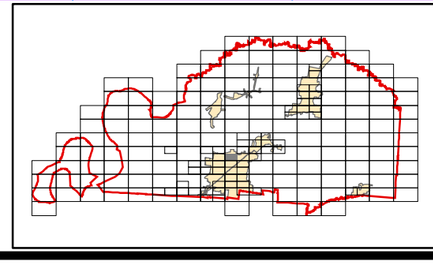

TIPTON COUNTY, TN
911 ROAD MAP

Produced by the TCGIS Department

TIPTON COUNTY GIS MAKES NO WARRANTY, EXPRESS OR IMPLIED, NOR ANY GUARANTY AS TO THE CONTENT, SEQUENCE, ACCURACY, TIMELINESS OR COMPLETENESS OF ANY OF THE INFORMATION PROVIDED. TIPTON COUNTY GIS EXPLICITLY DISCLAIMS ALL REPRESENTATIONS AND WARRANTIES. THE READER AGREES TO HOLD HARMLESS TIPTON COUNTY GIS FOR ANY CAUSE OF ACTION AND COSTS ASSOCIATED WITH ANY CAUSES OF ACTION WHICH MAY ARISE AS A CONSEQUENCE OF TIPTON COUNTY GIS PROVIDING THIS INFORMATION. REPRODUCTION OF THIS MAP IS PROHIBITED WITHOUT PERMISSION FROM TIPTON COUNTY GIS.

N

0 250 500 1,000 Feet

Map: 096B

Map North 081

Map West 095 | 096B | 097 Map East

111 Map South

38058 - Munford

38011 - Brighton

BRIGHTON LIMITS

MUNFORD LIMITS

38004 - Atoka

Cherokee Hills Ln

Laxton Ln

Haley Ln

Marshall Rd

W Buford Rd

Legend

- Addresses
- County Limits
- Zip Code Boundaries
- Roads
- Streams
- Bodies of Water
- Public Land
- City Limits

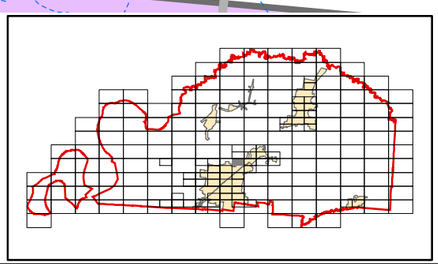

38058 - Munford

38011 - Brighton

38004 - Atoka

BRIGHTON LIMITS

ATOKA LIMITS

Old Highway 51-S

Highway 51-S

Grandview Cv

Portersville Rd

Mae Sigma Rd

Kelly Cv

Lucy Kelly Rd

John Hill Rd

Al St

Roseland Ln

Roseland Dr

Fayne Rd

Wortham Rd

Faulkner Rd

Sarah Cv

Margaret Cv

TIPTON COUNTY, TN
911 ROAD MAP

Produced by the TCGIS Department

TIPTON COUNTY GIS MAKES NO WARRANTY, EXPRESS OR IMPLIED, NOR ANY GUARANTY AS TO THE CONTENT, SEQUENCE, ACCURACY, TIMELINESS OR COMPLETENESS OF ANY OF THE INFORMATION PROVIDED. TIPTON COUNTY GIS EXPLICITLY DISCLAIMS ALL REPRESENTATIONS AND WARRANTIES. THE READER AGREES TO HOLD HARMLESS TIPTON COUNTY GIS FOR ANY CAUSE OF ACTION AND COSTS ASSOCIATED WITH ANY CAUSES OF ACTION WHICH MAY ARISE AS A CONSEQUENCE OF TIPTON COUNTY GIS PROVIDING THIS INFORMATION. REPRODUCTION OF THIS MAP IS PROHIBITED WITHOUT PERMISSION FROM TIPTON COUNTY GIS.

N

0 500 1,000 2,000 Feet

Map: 097

Map North 080

Map West 096 | 097 | 098 Map East

110 Map South

Legend

- Addresses
- County Limits
- Zip Code Boundaries
- Roads
- Streams
- Bodies of Water
- Public Land
- City Limits

38058 - Munford

BRIGHTON LIMITS

38011 - Brighton

ATOKA LIMITS

38004 - Atoka

Old Highway 51-S

Highway 51-S

Grandview Dr

Grandview Cv

Owen Cv

Brook Hollow Dr

Brighton Village Loop

Portersville Rd

8279 8621 8307 8359 8337 8391 8423 1631 1600 1700 1650 1630 1754 1828 1880 1880 1880 1880 8440 8440 8440 8440 8440 8440 8549 8547 8629 8570 8618 8620 8672 8652 8600 1754 1828 167 247 249 240 251 418 486 562 637 677 715 630 775 756 634 795 670 821 694 841 847 846 855 9051 9049 9061 9230 9151 9247 9241 9335 9315 52 70 55 60 45 54 100 97 50 94 115 32 18 71 79 55 63 128 180 47 58 158 168 178 199 8 192 176 200 210 232 220 240 248 256 60 70 55 45 54 100 97 50 94 115 32 18 71 79 55 63 128 180 47 58 158 168 178 199 8 192 176 200 210 232 220 240 248 256

TIPTON COUNTY, TN
911 ROAD MAP

Produced by the TCGIS Department

TIPTON COUNTY GIS MAKES NO WARRANTY, EXPRESS OR IMPLIED, NOR ANY GUARANTY AS TO THE CONTENT, SEQUENCE, ACCURACY, TIMELINESS OR COMPLETENESS OF ANY OF THE INFORMATION PROVIDED. TIPTON COUNTY GIS EXPLICITLY DISCLAIMS ALL REPRESENTATIONS AND WARRANTIES. THE READER AGREES TO HOLD HARMLESS TIPTON COUNTY GIS FOR ANY CAUSE OF ACTION AND COSTS ASSOCIATED WITH ANY CAUSES OF ACTION WHICH MAY ARISE AS A CONSEQUENCE OF TIPTON COUNTY GIS PROVIDING THIS INFORMATION. REPRODUCTION OF THIS MAP IS PROHIBITED WITHOUT PERMISSION FROM TIPTON COUNTY GIS.

N

0 250 500 1,000 Feet

Map: 097A

Map North 080

Map West 096 | 097A | 098 Map East

Map South 110

Legend

- Addresses
- County Limits
- Zip Code Boundaries
- Roads
- Streams
- Bodies of Water
- Public Land
- City Limits

TIPTON COUNTY, TN
911 ROAD MAP

Produced by the TCGIS Department

TIPTON COUNTY GIS MAKES NO WARRANTY, EXPRESS OR IMPLIED, NOR ANY GUARANTY AS TO THE CONTENT, SEQUENCE, ACCURACY, TIMELINESS OR COMPLETENESS OF ANY OF THE INFORMATION PROVIDED. TIPTON COUNTY GIS EXPLICITLY DISCLAIMS ALL REPRESENTATIONS AND WARRANTIES. THE READER AGREES TO HOLD HARMLESS TIPTON COUNTY GIS FOR ANY CAUSE OF ACTION AND COSTS ASSOCIATED WITH ANY CAUSES OF ACTION WHICH MAY ARISE AS A CONSEQUENCE OF TIPTON COUNTY GIS PROVIDING THIS INFORMATION. REPRODUCTION OF THIS MAP IS PROHIBITED WITHOUT PERMISSION FROM TIPTON COUNTY GIS.

N

0 250 500 1,000 Feet

38011 - Brighton

38004 - Atoka

BRIGHTON LIMITS

John Hill Rd

Kelly Cv

Lucy Kelly Rd

Amber Tree Cv

Candlewood Cv

Darlington Dr

Carrington Ave

Mae Sigma Rd

Map: 097B

Map North 080

Map West 096 | 097B | 098 Map East

110 Map South

Legend

- Addresses
- County Limits
- Zip Code Boundaries
- Roads
- Streams
- Bodies of Water
- Public Land
- City Limits

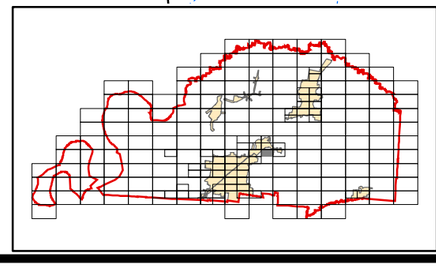

TIPTON COUNTY, TN
911 ROAD MAP

Produced by the TCGIS Department

TIPTON COUNTY GIS MAKES NO WARRANTY, EXPRESS OR IMPLIED, NOR ANY GUARANTY AS TO THE CONTENT, SEQUENCE, ACCURACY, TIMELINESS OR COMPLETENESS OF ANY OF THE INFORMATION PROVIDED. TIPTON COUNTY GIS EXPLICITLY DISCLAIMS ALL REPRESENTATIONS AND WARRANTIES. THE READER AGREES TO HOLD HARMLESS TIPTON COUNTY GIS FOR ANY CAUSE OF ACTION AND COSTS ASSOCIATED WITH ANY CAUSES OF ACTION WHICH MAY ARISE AS A CONSEQUENCE OF TIPTON COUNTY GIS PROVIDING THIS INFORMATION. REPRODUCTION OF THIS MAP IS PROHIBITED WITHOUT PERMISSION FROM TIPTON COUNTY GIS.

N

0 250 500 1,000 Feet

Map: 097C

Map North
080
Map West 096 **097C** 098 Map East
110
Map South

Legend

- Addresses
- County Limits
- Zip Code Boundaries
- Roads
- Streams
- Bodies of Water
- Public Land
- City Limits

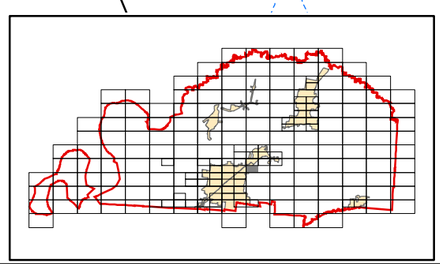

TIPTON COUNTY, TN
911 ROAD MAP

Produced by the TCGIS Department

TIPTON COUNTY GIS MAKES NO WARRANTY, EXPRESS OR IMPLIED, NOR ANY GUARANTY AS TO THE CONTENT, SEQUENCE, ACCURACY, TIMELINESS OR COMPLETENESS OF ANY OF THE INFORMATION PROVIDED. TIPTON COUNTY GIS EXPLICITLY DISCLAIMS ALL REPRESENTATIONS AND WARRANTIES. THE READER AGREES TO HOLD HARMLESS TIPTON COUNTY GIS FOR ANY CAUSE OF ACTION AND COSTS ASSOCIATED WITH ANY CAUSES OF ACTION WHICH MAY ARISE AS A CONSEQUENCE OF TIPTON COUNTY GIS PROVIDING THIS INFORMATION. REPRODUCTION OF THIS MAP IS PROHIBITED WITHOUT PERMISSION FROM TIPTON COUNTY GIS.

N

0 500 1,000 2,000 Feet

38011 - Brighton

Map: 098

Map North 079

Map West 097 | 098 | 099 Map East

109 Map South

Legend

- Addresses
- County Limits
- Zip Code Boundaries
- Roads
- Streams
- Bodies of Water
- Public Land
- City Limits

Brighton Clopton Rd
Phillips Rd
Leta Loop
Ben Ln
Sunnyside Rd
Becks Ln
Huffman Rd
Saw Mill Rd
Brighton Clopton Rd
Frog Jump Rd
Old Memphis Rd
Fayne Rd
Fayne Ln

TIPTON COUNTY, TN
911 ROAD MAP

Produced by the TCGIS Department

TIPTON COUNTY GIS MAKES NO WARRANTY, EXPRESS OR IMPLIED, NOR ANY GUARANTY AS TO THE CONTENT, SEQUENCE, ACCURACY, TIMELINESS OR COMPLETENESS OF ANY OF THE INFORMATION PROVIDED. TIPTON COUNTY GIS EXPLICITLY DISCLAIMS ALL REPRESENTATIONS AND WARRANTIES. THE READER AGREES TO HOLD HARMLESS TIPTON COUNTY GIS FOR ANY CAUSE OF ACTION AND COSTS ASSOCIATED WITH ANY CAUSES OF ACTION WHICH MAY ARISE AS A CONSEQUENCE OF TIPTON COUNTY GIS PROVIDING THIS INFORMATION. REPRODUCTION OF THIS MAP IS PROHIBITED WITHOUT PERMISSION FROM TIPTON COUNTY GIS.

N

0 250 500 1,000 Feet

Map: 098A

Map North
068

Map West **080D** | **098A** | **078** Map East

098
Map South

Legend

- Addresses
- County Limits
- Zip Code Boundaries
- Roads
- Streams
- Bodies of Water
- Public Land
- City Limits

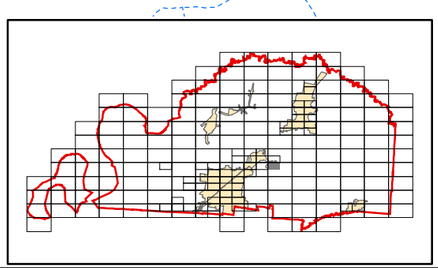

TIPTON COUNTY, TN
911 ROAD MAP

Produced by the TCGIS Department

TIPTON COUNTY GIS MAKES NO WARRANTY, EXPRESS OR IMPLIED, NOR ANY GUARANTY AS TO THE CONTENT, SEQUENCE, ACCURACY, TIMELINESS OR COMPLETENESS OF ANY OF THE INFORMATION PROVIDED. TIPTON COUNTY GIS EXPLICITLY DISCLAIMS ALL REPRESENTATIONS AND WARRANTIES. THE READER AGREES TO HOLD HARMLESS TIPTON COUNTY GIS FOR ANY CAUSE OF ACTION AND COSTS ASSOCIATED WITH ANY CAUSES OF ACTION WHICH MAY ARISE AS A CONSEQUENCE OF TIPTON COUNTY GIS PROVIDING THIS INFORMATION. REPRODUCTION OF THIS MAP IS PROHIBITED WITHOUT PERMISSION FROM TIPTON COUNTY GIS.

N

0 500 1,000 2,000 Feet

Map: 099

Map North 078

Map West 098 | 099 | 100 Map East

108 Map South

Legend

- Addresses
- County Limits
- Zip Code Boundaries
- Roads
- Streams
- Bodies of Water
- Public Land
- City Limits

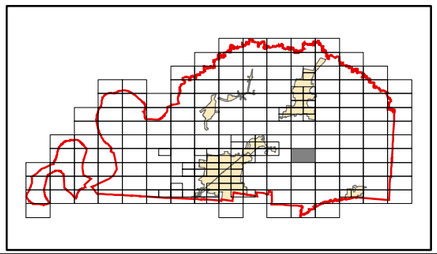

38019 - Covington

38049 - Mason

Highway 14 S
Robertson Rd
Pickens Store Rd
Chapman Rd
Bray Rd
Watkins Ln
Pickens Rd
Highway 59 S
Emmitt-Culbreath Ln
R W Anderson Rd

TIPTON COUNTY, TN
911 ROAD MAP

Produced by the TCGIS Department

TIPTON COUNTY GIS MAKES NO WARRANTY, EXPRESS OR IMPLIED, NOR ANY GUARANTY AS TO THE CONTENT, SEQUENCE, ACCURACY, TIMELINESS OR COMPLETENESS OF ANY OF THE INFORMATION PROVIDED. TIPTON COUNTY GIS EXPLICITLY DISCLAIMS ALL REPRESENTATIONS AND WARRANTIES. THE READER AGREES TO HOLD HARMLESS TIPTON COUNTY GIS FOR ANY CAUSE OF ACTION AND COSTS ASSOCIATED WITH ANY CAUSES OF ACTION WHICH MAY ARISE AS A CONSEQUENCE OF TIPTON COUNTY GIS PROVIDING THIS INFORMATION. REPRODUCTION OF THIS MAP IS PROHIBITED WITHOUT PERMISSION FROM TIPTON COUNTY GIS.

N

0 500 1,000 2,000 Feet

Map: 100

Map North 077

Map West 099 | 100 | 101 Map East

Map South 107

Legend

- Addresses
- County Limits
- Zip Code Boundaries
- Roads
- Streams
- Bodies of Water
- Public Land
- City Limits

38019 - Covington

38049 - Mason

1381
1413
1430
1449
1501
1559
Brammer Rd
594
Pickens Rd
124
174
1017
Hill Ln
234
180
Salem Rd
McDow Rd
7942
Dennis Rd
7966
Highway 59 S
8186
8210
8316
8354

TIPTON COUNTY, TN
911 ROAD MAP

Produced by the TCGIS Department

TIPTON COUNTY GIS MAKES NO WARRANTY, EXPRESS OR IMPLIED, NOR ANY GUARANTY AS TO THE CONTENT, SEQUENCE, ACCURACY, TIMELINESS OR COMPLETENESS OF ANY OF THE INFORMATION PROVIDED. TIPTON COUNTY GIS EXPLICITLY DISCLAIMS ALL REPRESENTATIONS AND WARRANTIES. THE READER AGREES TO HOLD HARMLESS TIPTON COUNTY GIS FOR ANY CAUSE OF ACTION AND COSTS ASSOCIATED WITH ANY CAUSES OF ACTION WHICH MAY ARISE AS A CONSEQUENCE OF TIPTON COUNTY GIS PROVIDING THIS INFORMATION. REPRODUCTION OF THIS MAP IS PROHIBITED WITHOUT PERMISSION FROM TIPTON COUNTY GIS.

N

0 500 1,000 2,000 Feet

Map: 101

Map North 076

Map West 100 | 101 | 102 Map East

Map South 106

Legend

- Addresses
- County Limits
- Zip Code Boundaries
- Roads
- Streams
- Bodies of Water
- Public Land
- City Limits

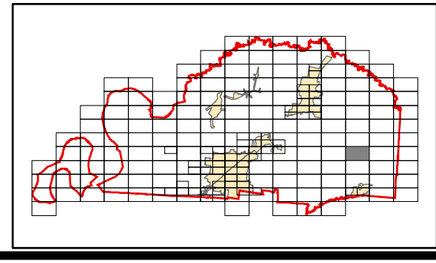

38019 - Covington

38049 - Mason

38069 - Stanton

Salem Rd

Charleston Mason Rd

Hodge Ln

Sanders Rd

Bud Eubank Rd

Highway 179

1332

1888

1922

1989

2003

2029

348

416

448

510

522

560

592

622

678

700

10371

10375

10289

10201

10479

10251

502

460

1906

1100

1184

1101

1165

1656

1715

1712

1236

1256

1414

1428

1576

1624

1810

1856

1400

1577

1477

1405

1375

1295

1321

2206

2255

2175

2215

2131

TIPTON COUNTY, TN
911 ROAD MAP

Produced by the TCGIS Department

TIPTON COUNTY GIS MAKES NO WARRANTY, EXPRESS OR IMPLIED, NOR ANY GUARANTY AS TO THE CONTENT, SEQUENCE, ACCURACY, TIMELINESS OR COMPLETENESS OF ANY OF THE INFORMATION PROVIDED. TIPTON COUNTY GIS EXPLICITLY DISCLAIMS ALL REPRESENTATIONS AND WARRANTIES. THE READER AGREES TO HOLD HARMLESS TIPTON COUNTY GIS FOR ANY CAUSE OF ACTION AND COSTS ASSOCIATED WITH ANY CAUSES OF ACTION WHICH MAY ARISE AS A CONSEQUENCE OF TIPTON COUNTY GIS PROVIDING THIS INFORMATION. REPRODUCTION OF THIS MAP IS PROHIBITED WITHOUT PERMISSION FROM TIPTON COUNTY GIS.

N

0 500 1,000 2,000 Feet

Map: 102

Map North 075

Map West 101 | 102 | 103 Map East

105 Map South

Legend

- Addresses
- County Limits
- Zip Code Boundaries
- Roads
- Streams
- Bodies of Water
- Public Land
- City Limits



TIPTON COUNTY, TN
911 ROAD MAP

Produced by the TCGIS Department

TIPTON COUNTY GIS MAKES NO WARRANTY, EXPRESS OR IMPLIED, NOR ANY GUARANTY AS TO THE CONTENT, SEQUENCE, ACCURACY, TIMELINESS OR COMPLETENESS OF ANY OF THE INFORMATION PROVIDED. TIPTON COUNTY GIS EXPLICITLY DISCLAIMS ALL REPRESENTATIONS AND WARRANTIES. THE READER AGREES TO HOLD HARMLESS TIPTON COUNTY GIS FOR ANY CAUSE OF ACTION AND COSTS ASSOCIATED WITH ANY CAUSES OF ACTION WHICH MAY ARISE AS A CONSEQUENCE OF TIPTON COUNTY GIS PROVIDING THIS INFORMATION. REPRODUCTION OF THIS MAP IS PROHIBITED WITHOUT PERMISSION FROM TIPTON COUNTY GIS.

N

0 500 1,000 2,000 Feet

38069 - Stanton

Byars Store Rd
Highway 179
Lloyd Harden Rd
Charleston Rd
Chaney Ln
Julius Sanders Rd
Old Stanton Covington Rd
Bud Eubank Rd
McDonald Rd
Johnson Rd
Roy Faulk Rd
Keeling Rd

98 96 94 150 123 10730 10725 10980 2844 2720 2693 269 2593 235 107 93 2456 2403 30 2373 100 104 37 142 172 253 254 314 330 368 435 428 442 444 515 562 271

HAYWOOD CO.

Map: 103

Map North 074
Map West 102 | 103 | Map East
104 Map South

Legend

- Addresses
- County Limits
- Zip Code Boundaries
- Roads
- Streams
- Bodies of Water
- Public Land
- City Limits

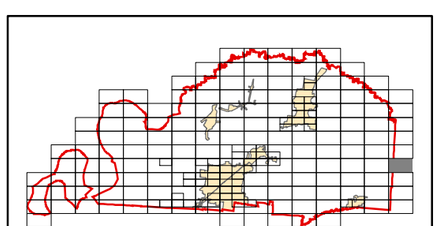

602
144
Burke Rd
238
400
872
1013
1039
1057
38069 - Stanton
1282
1280
1340
1412
Keeling Rd
1671
1820
1822
1859
1870
1922
1962
HAYWOOD CO.
Gene Johnson Rd
Smith Rd
Highway 70W

TIPTON COUNTY, TN
911 ROAD MAP

Produced by the TCGIS Department

TIPTON COUNTY GIS MAKES NO WARRANTY, EXPRESS OR IMPLIED, NOR ANY GUARANTY AS TO THE CONTENT, SEQUENCE, ACCURACY, TIMELINESS OR COMPLETENESS OF ANY OF THE INFORMATION PROVIDED. TIPTON COUNTY GIS EXPLICITLY DISCLAIMS ALL REPRESENTATIONS AND WARRANTIES. THE READER AGREES TO HOLD HARMLESS TIPTON COUNTY GIS FOR ANY CAUSE OF ACTION AND COSTS ASSOCIATED WITH ANY CAUSES OF ACTION WHICH MAY ARISE AS A CONSEQUENCE OF TIPTON COUNTY GIS PROVIDING THIS INFORMATION. REPRODUCTION OF THIS MAP IS PROHIBITED WITHOUT PERMISSION FROM TIPTON COUNTY GIS.

N

0 500 1,000 2,000 Feet

Map: 104

Map North 103

Map West 105 | 104 | Map East

135 Map South

Legend

- Addresses
- County Limits
- Zip Code Boundaries
- Roads
- Streams
- Bodies of Water
- Public Land
- City Limits

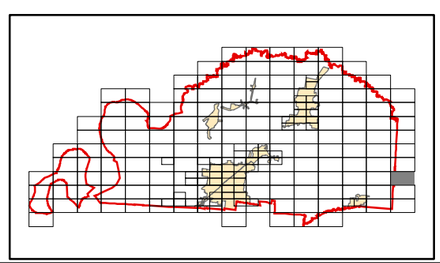

180
134
26
70
Bud Eubank Rd
2799
38069 -
Stanton
3018
Charleston Mason Rd
3346
3521
3537
103
Powers Ln
236
251
256
100
Scrub Oak Rd
38049 -
Mason
Christmas Rd

TIPTON COUNTY, TN
911 ROAD MAP

Produced by the TCGIS Department

TIPTON COUNTY GIS MAKES NO WARRANTY, EXPRESS OR IMPLIED, NOR ANY GUARANTY AS TO THE CONTENT, SEQUENCE, ACCURACY, TIMELINESS OR COMPLETENESS OF ANY OF THE INFORMATION PROVIDED. TIPTON COUNTY GIS EXPLICITLY DISCLAIMS ALL REPRESENTATIONS AND WARRANTIES. THE READER AGREES TO HOLD HARMLESS TIPTON COUNTY GIS FOR ANY CAUSE OF ACTION AND COSTS ASSOCIATED WITH ANY CAUSES OF ACTION WHICH MAY ARISE AS A CONSEQUENCE OF TIPTON COUNTY GIS PROVIDING THIS INFORMATION. REPRODUCTION OF THIS MAP IS PROHIBITED WITHOUT PERMISSION FROM TIPTON COUNTY GIS.

N

0 500 1,000 2,000 Feet

Map: 105

Map North 102

Map West 106 | 105 | 104 Map East

Map South 134

Legend

- Addresses
- County Limits
- Zip Code Boundaries
- Roads
- Streams
- Bodies of Water
- Public Land
- City Limits

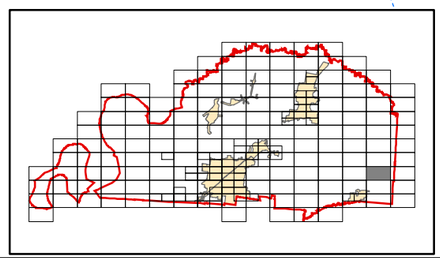

38049 - Mason

TIPTON COUNTY, TN
911 ROAD MAP

Produced by the TCGIS Department

TIPTON COUNTY GIS MAKES NO WARRANTY, EXPRESS OR IMPLIED, NOR ANY GUARANTY AS TO THE CONTENT, SEQUENCE, ACCURACY, TIMELINESS OR COMPLETENESS OF ANY OF THE INFORMATION PROVIDED. TIPTON COUNTY GIS EXPLICITLY DISCLAIMS ALL REPRESENTATIONS AND WARRANTIES. THE READER AGREES TO HOLD HARMLESS TIPTON COUNTY GIS FOR ANY CAUSE OF ACTION AND COSTS ASSOCIATED WITH ANY CAUSES OF ACTION WHICH MAY ARISE AS A CONSEQUENCE OF TIPTON COUNTY GIS PROVIDING THIS INFORMATION. REPRODUCTION OF THIS MAP IS PROHIBITED WITHOUT PERMISSION FROM TIPTON COUNTY GIS.

N

0 500 1,000 2,000 Feet

Map: 106

Map North **101**

Map West **107** | **106** | **105** Map East

133 Map South

Legend

- Addresses
- County Limits
- Zip Code Boundaries
- Roads
- Streams
- Bodies of Water
- Public Land
- City Limits

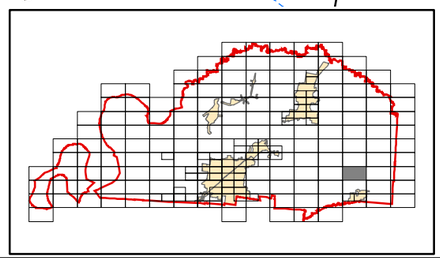

38019 - Covington

38049 - Mason

1914
2008
2036
2068
2100
518
2169
2207
2210
Ballard Rd
70
96
33
2676
Pickens Store Rd
2346
2438
Kelly Corner Rd
2503
2365
2325
2381
2357
1948
1898
2076
1968
1950
1894
1854
Mason Malone Rd
21
28
1635
57
98
2938
2954
2966
2988
3038
Canaan Grove Rd
3207
3225
1891
1667

TIPTON COUNTY, TN
911 ROAD MAP

Produced by the TCGIS Department

TIPTON COUNTY GIS MAKES NO WARRANTY, EXPRESS OR IMPLIED, NOR ANY GUARANTY AS TO THE CONTENT, SEQUENCE, ACCURACY, TIMELINESS OR COMPLETENESS OF ANY OF THE INFORMATION PROVIDED. TIPTON COUNTY GIS EXPLICITLY DISCLAIMS ALL REPRESENTATIONS AND WARRANTIES. THE READER AGREES TO HOLD HARMLESS TIPTON COUNTY GIS FOR ANY CAUSE OF ACTION AND COSTS ASSOCIATED WITH ANY CAUSES OF ACTION WHICH MAY ARISE AS A CONSEQUENCE OF TIPTON COUNTY GIS PROVIDING THIS INFORMATION. REPRODUCTION OF THIS MAP IS PROHIBITED WITHOUT PERMISSION FROM TIPTON COUNTY GIS.

N

0 500 1,000 2,000 Feet

Map: 107

Map North 100

Map West 108 | 107 | 106 Map East

132 Map South

Legend

- Addresses
- County Limits
- Zip Code Boundaries
- Roads
- Streams
- Bodies of Water
- Public Land
- City Limits

TIPTON COUNTY, TN
911 ROAD MAP

Produced by the TCGIS Department

TIPTON COUNTY GIS MAKES NO WARRANTY, EXPRESS OR IMPLIED, NOR ANY GUARANTY AS TO THE CONTENT, SEQUENCE, ACCURACY, TIMELINESS OR COMPLETENESS OF ANY OF THE INFORMATION PROVIDED. TIPTON COUNTY GIS EXPLICITLY DISCLAIMS ALL REPRESENTATIONS AND WARRANTIES. THE READER AGREES TO HOLD HARMLESS TIPTON COUNTY GIS FOR ANY CAUSE OF ACTION AND COSTS ASSOCIATED WITH ANY CAUSES OF ACTION WHICH MAY ARISE AS A CONSEQUENCE OF TIPTON COUNTY GIS PROVIDING THIS INFORMATION. REPRODUCTION OF THIS MAP IS PROHIBITED WITHOUT PERMISSION FROM TIPTON COUNTY GIS.

N

0 500 1,000 2,000 Feet

Map: 108

Map North **099**

Map West **109** | **108** | **107** Map East

131 Map South

Legend

- Addresses
- County Limits
- Zip Code Boundaries
- Roads
- Streams
- Bodies of Water
- Public Land
- City Limits



38011 - Brighton

38019 - Covington

38049 - Mason

Academic Dr
Brighton Clopton Rd
Highway 14 S
Kelly Corner Rd
S Terry Lane Rd
Gladney Rd
Terry Ln
Mt Carmel Rd
Hilltop Cir

TIPTON COUNTY, TN
911 ROAD MAP

Produced by the TCGIS Department

38004
- Atoka

38011 -
Brighton

Pebo Rd
Roseland Dr
Fayne Ln
Old Memphis Rd
McLennan Rd
McCain Rd
Brighton Cloptom Rd
Poindexter Rd
Highway 14 S

211 244 277 297 311 314 237 180 680 751 879 756 851 872 880
7253 7315 7537 7651 7688 7726 7774 7806 7824 7846 7866 7899 7864 7915 7906 8019 8113 8101
1530 1512 1563 1478 1465 1420 1390 1362 1395 1393
1366 1363 1341 1333 1291 1251 1411 1337 1252 1130 958 864 778 758 712
4730 4770 4840 4925 4967 4977 4954 4994 5072 34 112 5417 5285 455 230 442 673 5641

TIPTON COUNTY GIS MAKES NO WARRANTY, EXPRESS OR IMPLIED, NOR ANY GUARANTY AS TO THE CONTENT, SEQUENCE, ACCURACY, TIMELINESS OR COMPLETENESS OF ANY OF THE INFORMATION PROVIDED. TIPTON COUNTY GIS EXPLICITLY DISCLAIMS ALL REPRESENTATIONS AND WARRANTIES. THE READER AGREES TO HOLD HARMLESS TIPTON COUNTY GIS FOR ANY CAUSE OF ACTION AND COSTS ASSOCIATED WITH ANY CAUSES OF ACTION WHICH MAY ARISE AS A CONSEQUENCE OF TIPTON COUNTY GIS PROVIDING THIS INFORMATION. REPRODUCTION OF THIS MAP IS PROHIBITED WITHOUT PERMISSION FROM TIPTON COUNTY GIS.

N

0 500 1,000 2,000 Feet

Map: 109

Map North 098
Map West 110 | 109 | 108 Map East
130 Map South

Legend

- Addresses
- County Limits
- Zip Code Boundaries
- Roads
- Streams
- Bodies of Water
- Public Land
- City Limits

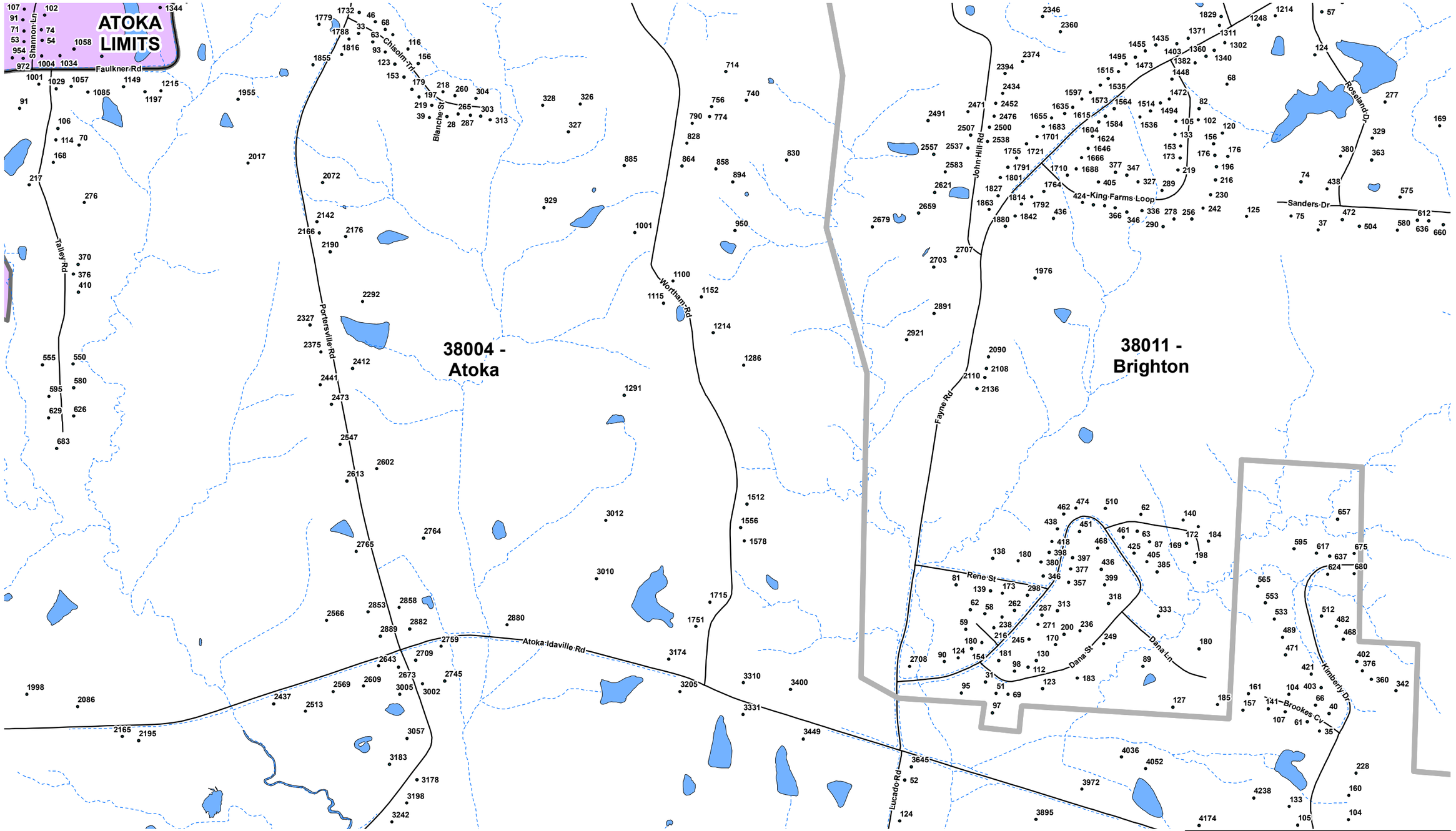

TIPTON COUNTY, TN
911 ROAD MAP

Produced by the TCGIS Department

TIPTON COUNTY GIS MAKES NO WARRANTY, EXPRESS OR IMPLIED, NOR ANY GUARANTY AS TO THE CONTENT, SEQUENCE, ACCURACY, TIMELINESS OR COMPLETENESS OF ANY OF THE INFORMATION PROVIDED. TIPTON COUNTY GIS EXPLICITLY DISCLAIMS ALL REPRESENTATIONS AND WARRANTIES. THE READER AGREES TO HOLD HARMLESS TIPTON COUNTY GIS FOR ANY CAUSE OF ACTION AND COSTS ASSOCIATED WITH ANY CAUSES OF ACTION WHICH MAY ARISE AS A CONSEQUENCE OF TIPTON COUNTY GIS PROVIDING THIS INFORMATION. REPRODUCTION OF THIS MAP IS PROHIBITED WITHOUT PERMISSION FROM TIPTON COUNTY GIS.

N

0 500 1,000 2,000 Feet

Map: 110

Map North 097

Map West 111 | 110 | 109 Map East

129 Map South

Legend

- Addresses
- County Limits
- Zip Code Boundaries
- Roads
- Streams
- Bodies of Water
- Public Land
- City Limits

TIPTON COUNTY, TN
911 ROAD MAP

Produced by the TCGIS Department

TIPTON COUNTY GIS MAKES NO WARRANTY, EXPRESS OR IMPLIED, NOR ANY GUARANTY AS TO THE CONTENT, SEQUENCE, ACCURACY, TIMELINESS OR COMPLETENESS OF ANY OF THE INFORMATION PROVIDED. TIPTON COUNTY GIS EXPLICITLY DISCLAIMS ALL REPRESENTATIONS AND WARRANTIES. THE READER AGREES TO HOLD HARMLESS TIPTON COUNTY GIS FOR ANY CAUSE OF ACTION AND COSTS ASSOCIATED WITH ANY CAUSES OF ACTION WHICH MAY ARISE AS A CONSEQUENCE OF TIPTON COUNTY GIS PROVIDING THIS INFORMATION. REPRODUCTION OF THIS MAP IS PROHIBITED WITHOUT PERMISSION FROM TIPTON COUNTY GIS.

N

0 500 1,000 2,000 Feet

Map: 111

Map North **096**

Map West **112** | **111** | **110** Map East

128 Map South

Legend

- Addresses
- County Limits
- Zip Code Boundaries
- Roads
- Streams
- Bodies of Water
- Public Land
- City Limits

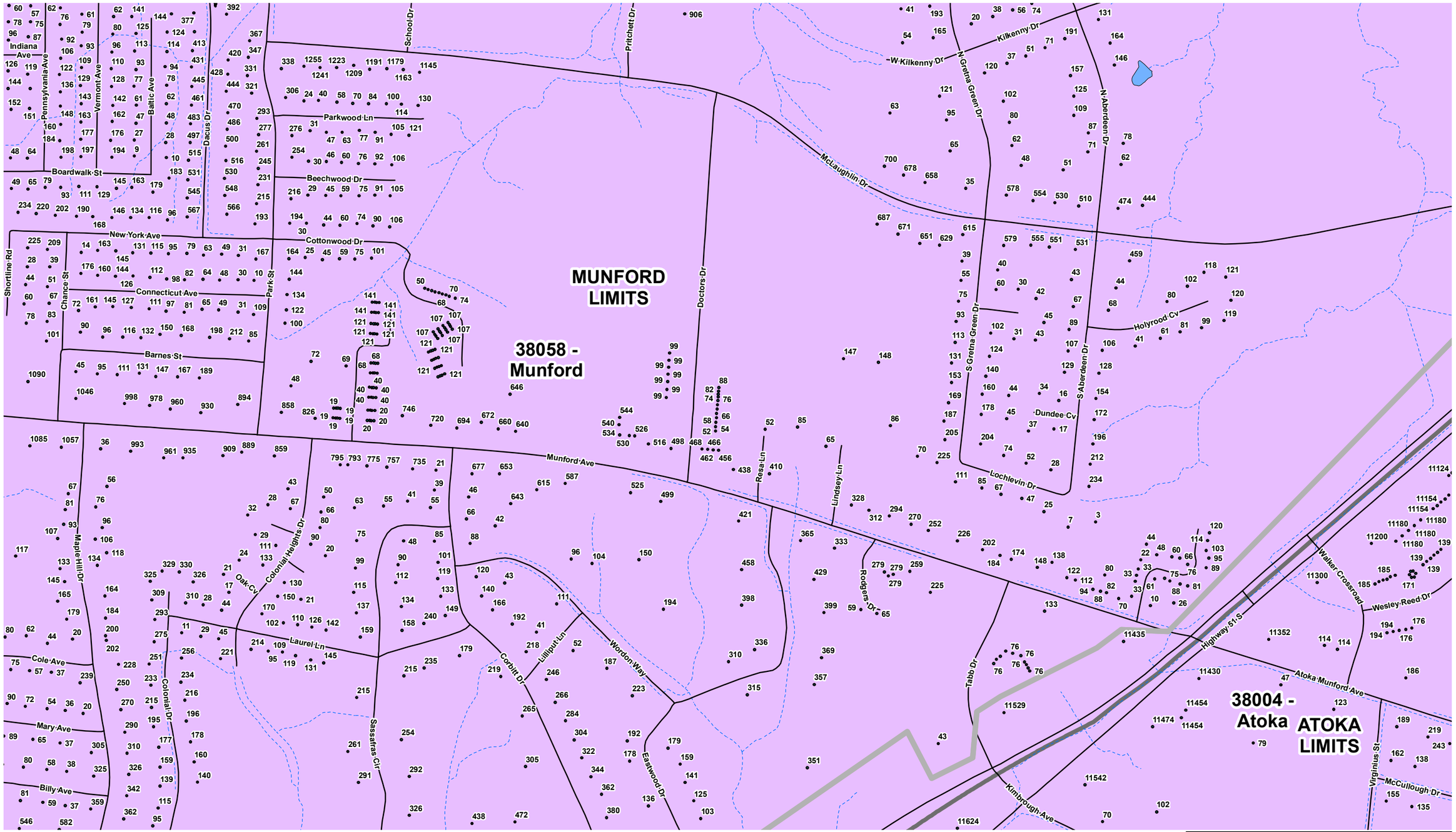

TIPTON COUNTY, TN
911 ROAD MAP

Produced by the TCGIS Department

TIPTON COUNTY GIS MAKES NO WARRANTY, EXPRESS OR IMPLIED, NOR ANY GUARANTY AS TO THE CONTENT, SEQUENCE, ACCURACY, TIMELINESS OR COMPLETENESS OF ANY OF THE INFORMATION PROVIDED. TIPTON COUNTY GIS EXPLICITLY DISCLAIMS ALL REPRESENTATIONS AND WARRANTIES. THE READER AGREES TO HOLD HARMLESS TIPTON COUNTY GIS FOR ANY CAUSE OF ACTION AND COSTS ASSOCIATED WITH ANY CAUSES OF ACTION WHICH MAY ARISE AS A CONSEQUENCE OF TIPTON COUNTY GIS PROVIDING THIS INFORMATION. REPRODUCTION OF THIS MAP IS PROHIBITED WITHOUT PERMISSION FROM TIPTON COUNTY GIS.

N

0 250 500 1,000 Feet

Map: 111A

Map North **096**

Map West **112** | **111A** | **110** Map East

128 Map South

Legend

- Addresses
- County Limits
- Zip Code Boundaries
- Roads
- Streams
- Bodies of Water
- Public Land
- City Limits

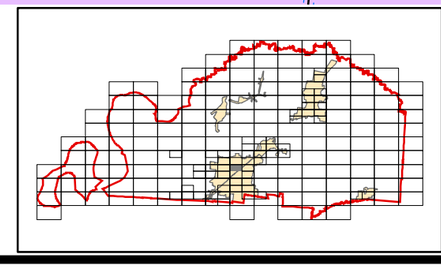

38058 - Munford

MUNFORD LIMITS

38004 - Atoka

ATOKA LIMITS

Marshall Rd
Highway 51 S
McLaughlin Dr
Michael Ave
Webb St
Norris St
Audie St
Faulkner Rd
Main St
Wesley Reed Dr
Atoka-McLaughlin Dr
William St
Grissom Ln
Smith Dr
Atoka Munford Ave
McCullough Dr
Johnson St
Carol Dr
Jack Dr
Tommy Dr
Forbess Dr

TIPTON COUNTY, TN
911 ROAD MAP

Produced by the TCGIS Department

TIPTON COUNTY GIS MAKES NO WARRANTY, EXPRESS OR IMPLIED, NOR ANY GUARANTY AS TO THE CONTENT, SEQUENCE, ACCURACY, TIMELINESS OR COMPLETENESS OF ANY OF THE INFORMATION PROVIDED. TIPTON COUNTY GIS EXPLICITLY DISCLAIMS ALL REPRESENTATIONS AND WARRANTIES. THE READER AGREES TO HOLD HARMLESS TIPTON COUNTY GIS FOR ANY CAUSE OF ACTION AND COSTS ASSOCIATED WITH ANY CAUSES OF ACTION WHICH MAY ARISE AS A CONSEQUENCE OF TIPTON COUNTY GIS PROVIDING THIS INFORMATION. REPRODUCTION OF THIS MAP IS PROHIBITED WITHOUT PERMISSION FROM TIPTON COUNTY GIS.

N

0 250 500 1,000 Feet

Map: 111B

Map North 096

Map West 112 | 111B | 110 Map East

128 Map South

Legend

- Addresses
- County Limits
- Zip Code Boundaries
- Roads
- Streams
- Bodies of Water
- Public Land
- City Limits

TIPTON COUNTY, TN
911 ROAD MAP

Produced by the TCGIS Department

TIPTON COUNTY GIS MAKES NO WARRANTY, EXPRESS OR IMPLIED, NOR ANY GUARANTY AS TO THE CONTENT, SEQUENCE, ACCURACY, TIMELINESS OR COMPLETENESS OF ANY OF THE INFORMATION PROVIDED. TIPTON COUNTY GIS EXPLICITLY DISCLAIMS ALL REPRESENTATIONS AND WARRANTIES. THE READER AGREES TO HOLD HARMLESS TIPTON COUNTY GIS FOR ANY CAUSE OF ACTION AND COSTS ASSOCIATED WITH ANY CAUSES OF ACTION WHICH MAY ARISE AS A CONSEQUENCE OF TIPTON COUNTY GIS PROVIDING THIS INFORMATION. REPRODUCTION OF THIS MAP IS PROHIBITED WITHOUT PERMISSION FROM TIPTON COUNTY GIS.

N

0 250 500 1,000 Feet

Map: 111C

Map North **096**

Map West **112** | **111C** | **110** Map East

128 Map South

Legend

- Addresses
- County Limits
- Zip Code Boundaries
- Roads
- Streams
- Bodies of Water
- Public Land
- City Limits

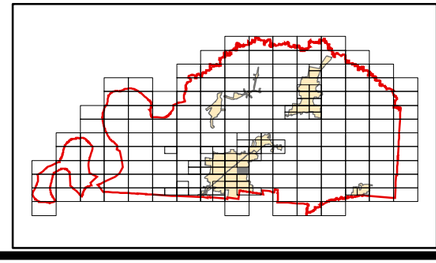

TIPTON COUNTY, TN
911 ROAD MAP

Produced by the TCGIS Department

TIPTON COUNTY GIS MAKES NO WARRANTY, EXPRESS OR IMPLIED, NOR ANY GUARANTY AS TO THE CONTENT, SEQUENCE, ACCURACY, TIMELINESS OR COMPLETENESS OF ANY OF THE INFORMATION PROVIDED. TIPTON COUNTY GIS EXPLICITLY DISCLAIMS ALL REPRESENTATIONS AND WARRANTIES. THE READER AGREES TO HOLD HARMLESS TIPTON COUNTY GIS FOR ANY CAUSE OF ACTION AND COSTS ASSOCIATED WITH ANY CAUSES OF ACTION WHICH MAY ARISE AS A CONSEQUENCE OF TIPTON COUNTY GIS PROVIDING THIS INFORMATION. REPRODUCTION OF THIS MAP IS PROHIBITED WITHOUT PERMISSION FROM TIPTON COUNTY GIS.

N

0 500 1,000 2,000 Feet

Map: 112

Map North **095**

Map West **113** | **112** | **111** Map East

127 Map South

Legend

- Addresses
- County Limits
- Zip Code Boundaries
- Roads
- Streams
- Bodies of Water
- Public Land
- City Limits

38058 - Munford

MUNFORD LIMITS

Drummonds Rd
Plum Tree Cir
Plum Tree Cv
Appleberry Rd
W Main St
E Main St
Crigger St
Beaver Rd
Poplar Park
Hillview Dr
West Dr
Windchase Dr
Taylor St
Wooten Ave
Milo Dr
Allen St
S Tipton Rd
Wooten Oaks Cir
Ellis Dr
Ellis Cv
Christie Ave
Karen St
Highway 51S
Muriel Ln
James Drew Dr
Kate McClanahan Dr
Harvey Ln
McCormick Rd
Green Meadows Blvd
Charles Pl
Margaret Pl
Whitten Pl

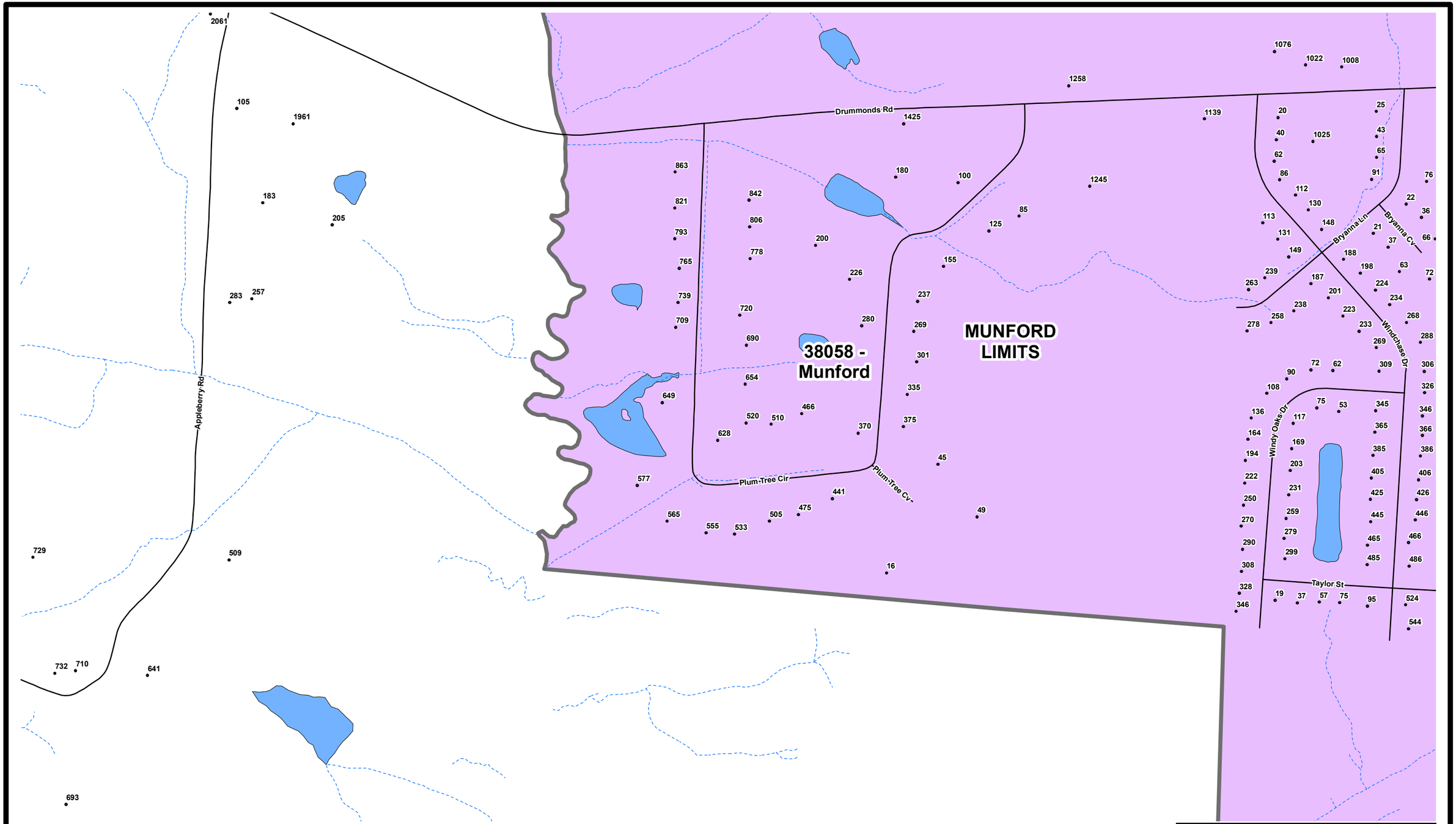

TIPTON COUNTY, TN
911 ROAD MAP

Produced by the TCGIS Department

TIPTON COUNTY GIS MAKES NO WARRANTY, EXPRESS OR IMPLIED, NOR ANY GUARANTY AS TO THE CONTENT, SEQUENCE, ACCURACY, TIMELINESS OR COMPLETENESS OF ANY OF THE INFORMATION PROVIDED. TIPTON COUNTY GIS EXPLICITLY DISCLAIMS ALL REPRESENTATIONS AND WARRANTIES. THE READER AGREES TO HOLD HARMLESS TIPTON COUNTY GIS FOR ANY CAUSE OF ACTION AND COSTS ASSOCIATED WITH ANY CAUSES OF ACTION WHICH MAY ARISE AS A CONSEQUENCE OF TIPTON COUNTY GIS PROVIDING THIS INFORMATION. REPRODUCTION OF THIS MAP IS PROHIBITED WITHOUT PERMISSION FROM TIPTON COUNTY GIS.

Map: 112A

Map North **095**

Map West **113** | **112A** | **111** Map East

127 Map South

Legend

- Addresses
- County Limits
- Zip Code Boundaries
- Roads
- Streams
- Bodies of Water
- Public Land
- City Limits

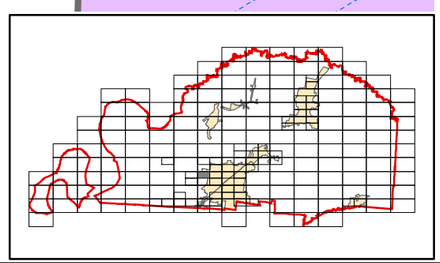

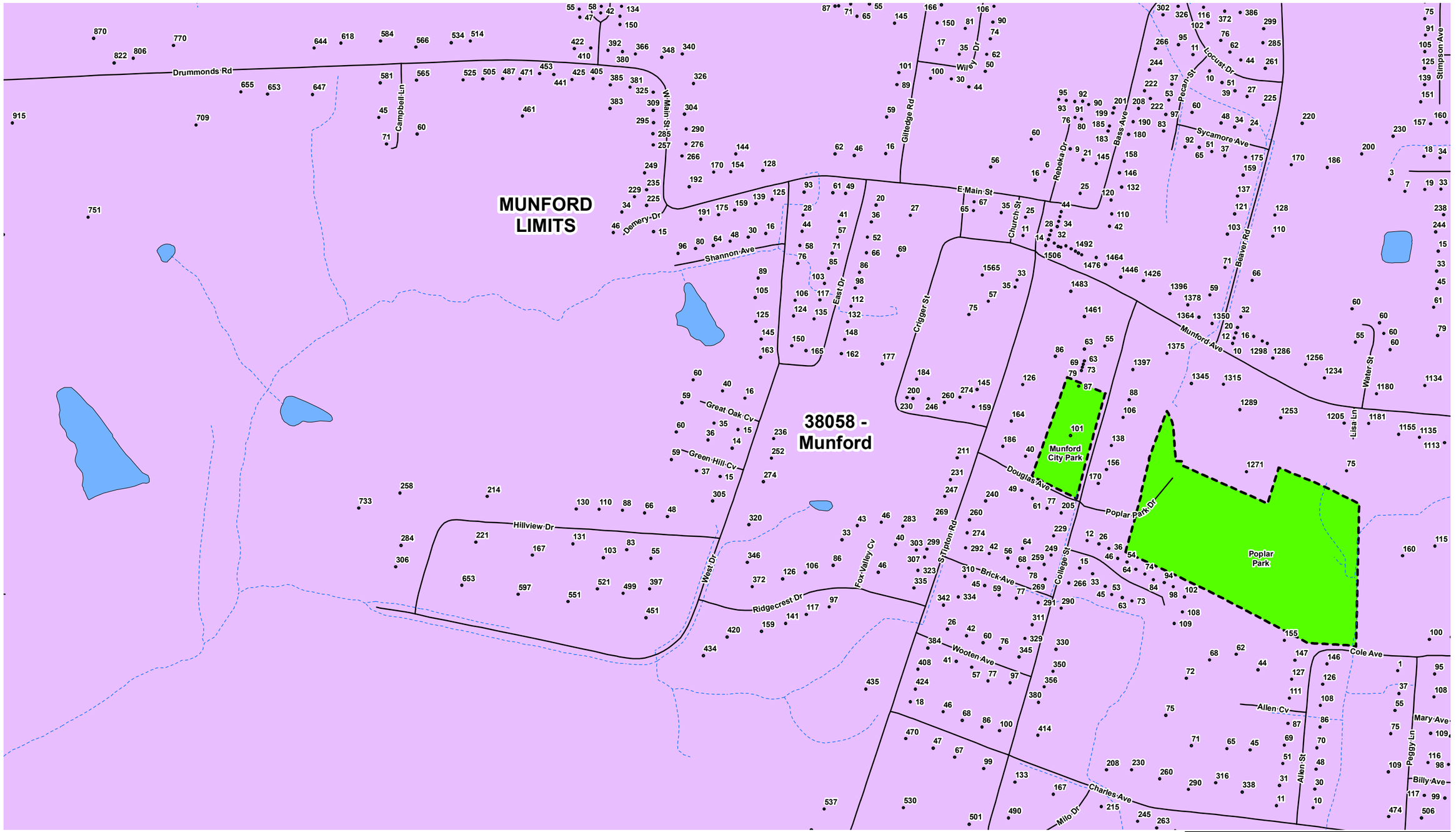

TIPTON COUNTY, TN
911 ROAD MAP

Produced by the TCGIS Department

TIPTON COUNTY GIS MAKES NO WARRANTY, EXPRESS OR IMPLIED, NOR ANY GUARANTY AS TO THE CONTENT, SEQUENCE, ACCURACY, TIMELINESS OR COMPLETENESS OF ANY OF THE INFORMATION PROVIDED. TIPTON COUNTY GIS EXPLICITLY DISCLAIMS ALL REPRESENTATIONS AND WARRANTIES. THE READER AGREES TO HOLD HARMLESS TIPTON COUNTY GIS FOR ANY CAUSE OF ACTION AND COSTS ASSOCIATED WITH ANY CAUSES OF ACTION WHICH MAY ARISE AS A CONSEQUENCE OF TIPTON COUNTY GIS PROVIDING THIS INFORMATION. REPRODUCTION OF THIS MAP IS PROHIBITED WITHOUT PERMISSION FROM TIPTON COUNTY GIS.

N

0 250 500 1,000 Feet

Map: 112B

Map North 095

Map West 113 | 112B | 111 Map East

127 Map South

Legend

- Addresses
- County Limits
- Zip Code Boundaries
- Roads
- Streams
- Bodies of Water
- Public Land
- City Limits

TIPTON COUNTY, TN
911 ROAD MAP

Produced by the TCGIS Department

TIPTON COUNTY GIS MAKES NO WARRANTY, EXPRESS OR IMPLIED, NOR ANY GUARANTY AS TO THE CONTENT, SEQUENCE, ACCURACY, TIMELINESS OR COMPLETENESS OF ANY OF THE INFORMATION PROVIDED. TIPTON COUNTY GIS EXPLICITLY DISCLAIMS ALL REPRESENTATIONS AND WARRANTIES. THE READER AGREES TO HOLD HARMLESS TIPTON COUNTY GIS FOR ANY CAUSE OF ACTION AND COSTS ASSOCIATED WITH ANY CAUSES OF ACTION WHICH MAY ARISE AS A CONSEQUENCE OF TIPTON COUNTY GIS PROVIDING THIS INFORMATION. REPRODUCTION OF THIS MAP IS PROHIBITED WITHOUT PERMISSION FROM TIPTON COUNTY GIS.

N

0 250 500 1,000 Feet

38058 - Munford

MUNFORD LIMITS

E Rae Dr
P W R Loop
Da Wyatt Rae Dr
Dessie Re Dr
James Drew Dr
Murtel Ln
Kate McClanahan Dr
Harvey Ln
Green Meadows Blvd
McCormick Rd

691 112 88 750 749 111 91 694 31 664 671 653 250 270 288 595 575 555 251 271 520 535 517 246 264 480 460 467 447 214 188 233 183 180 205 130 90 89 240 39 12 210 144 122 293 267 239 215 149 401 16 880 926 962 891 919 79 126 979 1029 1151

Map: 112C

Map North **095**

Map West **113** | **112C** | **111** Map East

127 Map South

Legend

- Addresses
- County Limits
- Zip Code Boundaries
- Roads
- Streams
- Bodies of Water
- Public Land
- City Limits

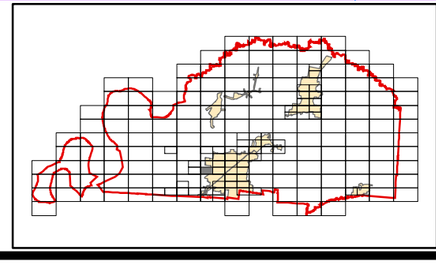

TIPTON COUNTY, TN
911 ROAD MAP

Produced by the TCGIS Department

TIPTON COUNTY GIS MAKES NO WARRANTY, EXPRESS OR IMPLIED, NOR ANY GUARANTY AS TO THE CONTENT, SEQUENCE, ACCURACY, TIMELINESS OR COMPLETENESS OF ANY OF THE INFORMATION PROVIDED. TIPTON COUNTY GIS EXPLICITLY DISCLAIMS ALL REPRESENTATIONS AND WARRANTIES. THE READER AGREES TO HOLD HARMLESS TIPTON COUNTY GIS FOR ANY CAUSE OF ACTION AND COSTS ASSOCIATED WITH ANY CAUSES OF ACTION WHICH MAY ARISE AS A CONSEQUENCE OF TIPTON COUNTY GIS PROVIDING THIS INFORMATION. REPRODUCTION OF THIS MAP IS PROHIBITED WITHOUT PERMISSION FROM TIPTON COUNTY GIS.

N

0 250 500 1,000 Feet

Map: 112D

Map North **095**

Map West **113** | **112D** | **111** Map East

127 Map South

MUNFORD LIMITS

38058 - Munford

Legend

- Addresses
- County Limits
- Zip Code Boundaries
- Roads
- Streams
- Bodies of Water
- Public Land
- City Limits

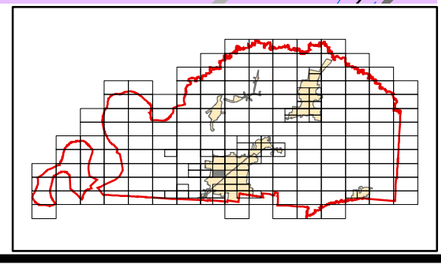

TIPTON COUNTY, TN
911 ROAD MAP

Produced by the TCGIS Department

TIPTON COUNTY GIS MAKES NO WARRANTY, EXPRESS OR IMPLIED, NOR ANY GUARANTY AS TO THE CONTENT, SEQUENCE, ACCURACY, TIMELINESS OR COMPLETENESS OF ANY OF THE INFORMATION PROVIDED. TIPTON COUNTY GIS EXPLICITLY DISCLAIMS ALL REPRESENTATIONS AND WARRANTIES. THE READER AGREES TO HOLD HARMLESS TIPTON COUNTY GIS FOR ANY CAUSE OF ACTION AND COSTS ASSOCIATED WITH ANY CAUSES OF ACTION WHICH MAY ARISE AS A CONSEQUENCE OF TIPTON COUNTY GIS PROVIDING THIS INFORMATION. REPRODUCTION OF THIS MAP IS PROHIBITED WITHOUT PERMISSION FROM TIPTON COUNTY GIS.

N

0 500 1,000 2,000 Feet

38023 - Drummonds

38058 - Munford

Tate Rd
Wilkinsville Rd
Kubo Rd
Watkins Rd
Dogwood Cv
Susans Cir
Abby Rd
Davidson Rd
Heather Ln
Amy Leigh Dr W
Amy Leigh Dr E
Campground Rd
Rebekah Cir
McCullough Cir
Appleberry Rd
Rachel Shankle Dr
David Reed Dr
S Wyatt Shankle Cv
N Wyatt Shankle Cv
W Rae Dr
N Hannah Marie Dr
Hannah Marie Dr

Map: 113

Map North **094**

Map West **114** | **113** | **112** Map East

126 Map South

Legend

- Addresses
- County Limits
- Zip Code Boundaries
- Roads
- Streams
- Bodies of Water
- Public Land
- City Limits

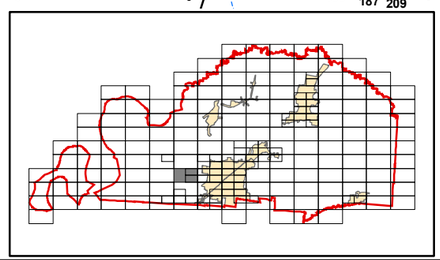

TIPTON COUNTY, TN
911 ROAD MAP

Produced by the TCGIS Department

TIPTON COUNTY GIS MAKES NO WARRANTY, EXPRESS OR IMPLIED, NOR ANY GUARANTY AS TO THE CONTENT, SEQUENCE, ACCURACY, TIMELINESS OR COMPLETENESS OF ANY OF THE INFORMATION PROVIDED. TIPTON COUNTY GIS EXPLICITLY DISCLAIMS ALL REPRESENTATIONS AND WARRANTIES. THE READER AGREES TO HOLD HARMLESS TIPTON COUNTY GIS FOR ANY CAUSE OF ACTION AND COSTS ASSOCIATED WITH ANY CAUSES OF ACTION WHICH MAY ARISE AS A CONSEQUENCE OF TIPTON COUNTY GIS PROVIDING THIS INFORMATION. REPRODUCTION OF THIS MAP IS PROHIBITED WITHOUT PERMISSION FROM TIPTON COUNTY GIS.

N

0 250 500 1,000 Feet

Map: 113A

Map North 094

Map West 114 | 113A | 112 Map East

126 Map South

Legend

- Addresses
- County Limits
- Zip Code Boundaries
- Roads
- Streams
- Bodies of Water
- Public Land
- City Limits

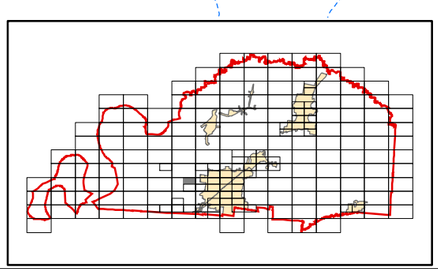

38023 - Drummonds

38058 - Munford

Heather Ln
Amy Leigh Dr W
Amy Leigh Dr E
Rebekah Cir
McCullough Cir
Campground Rd
P W Reed Dr
Reed Estates Dr
Rachel Shankle Dr
David Reed Dr
Appleberry Rd

TIPTON COUNTY, TN
911 ROAD MAP

Produced by the TCGIS Department

TIPTON COUNTY GIS MAKES NO WARRANTY, EXPRESS OR IMPLIED, NOR ANY GUARANTY AS TO THE CONTENT, SEQUENCE, ACCURACY, TIMELINESS OR COMPLETENESS OF ANY OF THE INFORMATION PROVIDED. TIPTON COUNTY GIS EXPLICITLY DISCLAIMS ALL REPRESENTATIONS AND WARRANTIES. THE READER AGREES TO HOLD HARMLESS TIPTON COUNTY GIS FOR ANY CAUSE OF ACTION AND COSTS ASSOCIATED WITH ANY CAUSES OF ACTION WHICH MAY ARISE AS A CONSEQUENCE OF TIPTON COUNTY GIS PROVIDING THIS INFORMATION. REPRODUCTION OF THIS MAP IS PROHIBITED WITHOUT PERMISSION FROM TIPTON COUNTY GIS.

N

0 250 500 1,000 Feet

Map: 113B

Map North **094**

Map West **114** | **113B** | **112** Map East

126 Map South

Legend

- Addresses
- County Limits
- Zip Code Boundaries
- Roads
- Streams
- Bodies of Water
- Public Land
- City Limits



38023 - Drummonds

38058 - Munford

Davidson Rd
Armstrong Rd
Campground Rd
P W Reed Dr
David Reed Dr
Rachel Shankle Dr
N Wyatt Shankle Cv
S Wyatt Shankle Cv
W Rae Dr
E Rae Dr
W Hannah Marie Dr
Hannah Marie Dr
Ruth Shankle Dr
Da Wyatt Rae Dr
Dessie Re Dr

TIPTON COUNTY, TN
911 ROAD MAP

Produced by the TCGIS Department

TIPTON COUNTY GIS MAKES NO WARRANTY, EXPRESS OR IMPLIED, NOR ANY GUARANTY AS TO THE CONTENT, SEQUENCE, ACCURACY, TIMELINESS OR COMPLETENESS OF ANY OF THE INFORMATION PROVIDED. TIPTON COUNTY GIS EXPLICITLY DISCLAIMS ALL REPRESENTATIONS AND WARRANTIES. THE READER AGREES TO HOLD HARMLESS TIPTON COUNTY GIS FOR ANY CAUSE OF ACTION AND COSTS ASSOCIATED WITH ANY CAUSES OF ACTION WHICH MAY ARISE AS A CONSEQUENCE OF TIPTON COUNTY GIS PROVIDING THIS INFORMATION. REPRODUCTION OF THIS MAP IS PROHIBITED WITHOUT PERMISSION FROM TIPTON COUNTY GIS.

N

0 500 1,000 2,000 Feet

Map: 114

Map North **093**

Map West **115** | **114** | **113** Map East

125 Map South

38023 - Drummonds

38053 - Millington

Knight Rd
Cole View Lake Cv
Sneed Rd
Quito Drummonds Rd
Pinner Ln
Bluff Rd
Simmons Rd
Pine Ln
Finnie Rd
Dixon Rd
E Carl Miller Cv
W Carl Miller Cv
Carl Miller Rd
Watkins Rd
Cedar Point Rd

Legend

- Addresses
- County Limits
- Zip Code Boundaries
- Roads
- Streams
- Bodies of Water
- Public Land
- City Limits

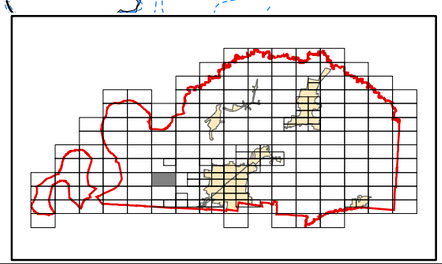

Mississippi River

38023 -
Drummonds

66
92
252
594
624
644
548
927
899
889
871
831
701
674
656

Herring Hill Rd

Bluff Rd

Brooks Meadow Rd

Black Springs Rd

276
185
176
134
238
385

38053 -
Millington

TIPTON COUNTY, TN
911 ROAD MAP

Produced by the TCGIS Department

TIPTON COUNTY GIS MAKES NO WARRANTY, EXPRESS OR IMPLIED, NOR ANY GUARANTY AS TO THE CONTENT, SEQUENCE, ACCURACY, TIMELINESS OR COMPLETENESS OF ANY OF THE INFORMATION PROVIDED. TIPTON COUNTY GIS EXPLICITLY DISCLAIMS ALL REPRESENTATIONS AND WARRANTIES. THE READER AGREES TO HOLD HARMLESS TIPTON COUNTY GIS FOR ANY CAUSE OF ACTION AND COSTS ASSOCIATED WITH ANY CAUSES OF ACTION WHICH MAY ARISE AS A CONSEQUENCE OF TIPTON COUNTY GIS PROVIDING THIS INFORMATION. REPRODUCTION OF THIS MAP IS PROHIBITED WITHOUT PERMISSION FROM TIPTON COUNTY GIS.

N

0 500 1,000 2,000 Feet

Map: 115

Map North
092

Map West 116 | 115 | 114 Map East

124
Map South

Legend

- Addresses
- County Limits
- Zip Code Boundaries
- Roads
- Streams
- Bodies of Water
- Public Land
- City Limits

S County Road 491

County Road 491

ARKANSAS

Mississippi River

38023 -
Drummonds

TIPTON COUNTY, TN
911 ROAD MAP

Produced by the TCGIS Department

TIPTON COUNTY GIS MAKES NO WARRANTY, EXPRESS OR IMPLIED, NOR ANY GUARANTY AS TO THE CONTENT, SEQUENCE, ACCURACY, TIMELINESS OR COMPLETENESS OF ANY OF THE INFORMATION PROVIDED. TIPTON COUNTY GIS EXPLICITLY DISCLAIMS ALL REPRESENTATIONS AND WARRANTIES. THE READER AGREES TO HOLD HARMLESS TIPTON COUNTY GIS FOR ANY CAUSE OF ACTION AND COSTS ASSOCIATED WITH ANY CAUSES OF ACTION WHICH MAY ARISE AS A CONSEQUENCE OF TIPTON COUNTY GIS PROVIDING THIS INFORMATION. REPRODUCTION OF THIS MAP IS PROHIBITED WITHOUT PERMISSION FROM TIPTON COUNTY GIS.

N

0 500 1,000 2,000 Feet

Map: 116

Map North
091

Map West 117 | 116 | 115 Map East

123
Map South

Legend

- Addresses
- County Limits
- Zip Code Boundaries
- Roads
- Streams
- Bodies of Water
- Public Land
- City Limits

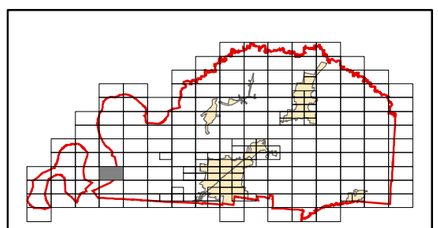

ARKANSAS

Corona Rd

Stockley Rd

Trigg Rd

1

72338 - Frenchmans Bayou

1046

910

780

TIPTON COUNTY, TN
911 ROAD MAP

Produced by the TCGIS Department

TIPTON COUNTY GIS MAKES NO WARRANTY, EXPRESS OR IMPLIED, NOR ANY GUARANTY AS TO THE CONTENT, SEQUENCE, ACCURACY, TIMELINESS OR COMPLETENESS OF ANY OF THE INFORMATION PROVIDED. TIPTON COUNTY GIS EXPLICITLY DISCLAIMS ALL REPRESENTATIONS AND WARRANTIES. THE READER AGREES TO HOLD HARMLESS TIPTON COUNTY GIS FOR ANY CAUSE OF ACTION AND COSTS ASSOCIATED WITH ANY CAUSES OF ACTION WHICH MAY ARISE AS A CONSEQUENCE OF TIPTON COUNTY GIS PROVIDING THIS INFORMATION. REPRODUCTION OF THIS MAP IS PROHIBITED WITHOUT PERMISSION FROM TIPTON COUNTY GIS.

N

0 500 1,000 2,000 Feet

Map: 117

Map North **090**

Map West **118** | **117** | **116** Map East

122 Map South

Legend

- Addresses
- County Limits
- Zip Code Boundaries
- Roads
- Streams
- Bodies of Water
- Public Land
- City Limits

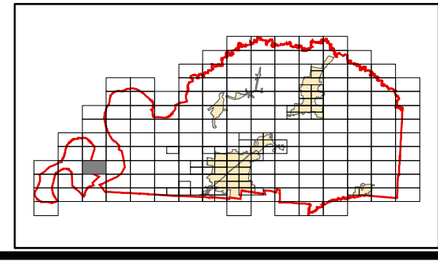

Levee

Centennial Island Rd

Devils Elbow Rd

Corona Rd

72338 - Frenchmans Bayou

ARKANSAS

TIPTON COUNTY, TN
911 ROAD MAP

Produced by the TCGIS Department

TIPTON COUNTY GIS MAKES NO WARRANTY, EXPRESS OR IMPLIED, NOR ANY GUARANTY AS TO THE CONTENT, SEQUENCE, ACCURACY, TIMELINESS OR COMPLETENESS OF ANY OF THE INFORMATION PROVIDED. TIPTON COUNTY GIS EXPLICITLY DISCLAIMS ALL REPRESENTATIONS AND WARRANTIES. THE READER AGREES TO HOLD HARMLESS TIPTON COUNTY GIS FOR ANY CAUSE OF ACTION AND COSTS ASSOCIATED WITH ANY CAUSES OF ACTION WHICH MAY ARISE AS A CONSEQUENCE OF TIPTON COUNTY GIS PROVIDING THIS INFORMATION. REPRODUCTION OF THIS MAP IS PROHIBITED WITHOUT PERMISSION FROM TIPTON COUNTY GIS.

N

0 500 1,000 2,000 Feet

Map: 118

Map North **089**

Map West **119** | **118** | **117** Map East

121 Map South

Legend

- Addresses
- County Limits
- Zip Code Boundaries
- Roads
- Streams
- Bodies of Water
- Public Land
- City Limits

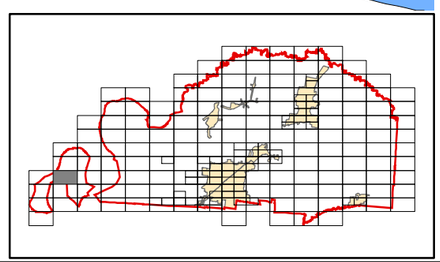

Poinsett County Line Rd

Poinsett County Line Rd

ARKANSAS

Meneshia Rd

County Road 1246

State Highway 307

Levee

County Road 307

72338 - Frenchmans Bayou

634

Devils Elbow Rd

TIPTON COUNTY, TN
911 ROAD MAP

Produced by the TCGIS Department

TIPTON COUNTY GIS MAKES NO WARRANTY, EXPRESS OR IMPLIED, NOR ANY GUARANTY AS TO THE CONTENT, SEQUENCE, ACCURACY, TIMELINESS OR COMPLETENESS OF ANY OF THE INFORMATION PROVIDED. TIPTON COUNTY GIS EXPLICITLY DISCLAIMS ALL REPRESENTATIONS AND WARRANTIES. THE READER AGREES TO HOLD HARMLESS TIPTON COUNTY GIS FOR ANY CAUSE OF ACTION AND COSTS ASSOCIATED WITH ANY CAUSES OF ACTION WHICH MAY ARISE AS A CONSEQUENCE OF TIPTON COUNTY GIS PROVIDING THIS INFORMATION. REPRODUCTION OF THIS MAP IS PROHIBITED WITHOUT PERMISSION FROM TIPTON COUNTY GIS.

N

0 500 1,000 2,000 Feet

Map: 119

Map North

Map West **119** **118** Map East

120

Map South

Legend

- Addresses
- County Limits
- Zip Code Boundaries
- Roads
- Streams
- Bodies of Water
- Public Land
- City Limits

ARKANSAS

1701

Devils Elbow Rd

Brandywine Rd

72338 - Frenchmans Bayou

3192

ARKANSAS

TIPTON COUNTY, TN
911 ROAD MAP

Produced by the TCGIS Department

TIPTON COUNTY GIS MAKES NO WARRANTY, EXPRESS OR IMPLIED, NOR ANY GUARANTY AS TO THE CONTENT, SEQUENCE, ACCURACY, TIMELINESS OR COMPLETENESS OF ANY OF THE INFORMATION PROVIDED. TIPTON COUNTY GIS EXPLICITLY DISCLAIMS ALL REPRESENTATIONS AND WARRANTIES. THE READER AGREES TO HOLD HARMLESS TIPTON COUNTY GIS FOR ANY CAUSE OF ACTION AND COSTS ASSOCIATED WITH ANY CAUSES OF ACTION WHICH MAY ARISE AS A CONSEQUENCE OF TIPTON COUNTY GIS PROVIDING THIS INFORMATION. REPRODUCTION OF THIS MAP IS PROHIBITED WITHOUT PERMISSION FROM TIPTON COUNTY GIS.

N

0 500 1,000 2,000 Feet

Map: 120

Map North **119**

Map West **120** **121** Map East

151 Map South

Legend

- Addresses
- County Limits
- Zip Code Boundaries
- Roads
- Streams
- Bodies of Water
- Public Land
- City Limits

ARKANSAS

72338 - Frenchmans Bayou

TIPTON COUNTY, TN
911 ROAD MAP

Produced by the TCGIS Department

TIPTON COUNTY GIS MAKES NO WARRANTY, EXPRESS OR IMPLIED, NOR ANY GUARANTY AS TO THE CONTENT, SEQUENCE, ACCURACY, TIMELINESS OR COMPLETENESS OF ANY OF THE INFORMATION PROVIDED. TIPTON COUNTY GIS EXPLICITLY DISCLAIMS ALL REPRESENTATIONS AND WARRANTIES. THE READER AGREES TO HOLD HARMLESS TIPTON COUNTY GIS FOR ANY CAUSE OF ACTION AND COSTS ASSOCIATED WITH ANY CAUSES OF ACTION WHICH MAY ARISE AS A CONSEQUENCE OF TIPTON COUNTY GIS PROVIDING THIS INFORMATION. REPRODUCTION OF THIS MAP IS PROHIBITED WITHOUT PERMISSION FROM TIPTON COUNTY GIS.

N

0 500 1,000 2,000 Feet

Map: 121

Map North 118

Map West 120 | 121 | 122 Map East

150 Map South

Legend

- Addresses
- County Limits
- Zip Code Boundaries
- Roads
- Streams
- Bodies of Water
- Public Land
- City Limits

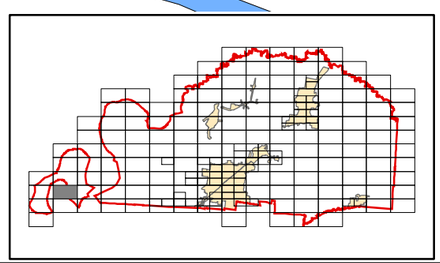

72338 - Frenchmans Bayou

ARKANSAS

Mississippi River

38023 - Drummonds

TIPTON COUNTY, TN
911 ROAD MAP

Produced by the TCGIS Department

TIPTON COUNTY GIS MAKES NO WARRANTY, EXPRESS OR IMPLIED, NOR ANY GUARANTY AS TO THE CONTENT, SEQUENCE, ACCURACY, TIMELINESS OR COMPLETENESS OF ANY OF THE INFORMATION PROVIDED. TIPTON COUNTY GIS EXPLICITLY DISCLAIMS ALL REPRESENTATIONS AND WARRANTIES. THE READER AGREES TO HOLD HARMLESS TIPTON COUNTY GIS FOR ANY CAUSE OF ACTION AND COSTS ASSOCIATED WITH ANY CAUSES OF ACTION WHICH MAY ARISE AS A CONSEQUENCE OF TIPTON COUNTY GIS PROVIDING THIS INFORMATION. REPRODUCTION OF THIS MAP IS PROHIBITED WITHOUT PERMISSION FROM TIPTON COUNTY GIS.

N

0 500 1,000 2,000 Feet

Map: 122

Map North 117

Map West 121 | 122 | 123 Map East

149 Map South

Legend

- Addresses
- County Limits
- Zip Code Boundaries
- Roads
- Streams
- Bodies of Water
- Public Land
- City Limits

ARKANSAS

Mississippi River

38023 - Drummonds

TIPTON COUNTY, TN
911 ROAD MAP

Produced by the TCGIS Department

TIPTON COUNTY GIS MAKES NO WARRANTY, EXPRESS OR IMPLIED, NOR ANY GUARANTY AS TO THE CONTENT, SEQUENCE, ACCURACY, TIMELINESS OR COMPLETENESS OF ANY OF THE INFORMATION PROVIDED. TIPTON COUNTY GIS EXPLICITLY DISCLAIMS ALL REPRESENTATIONS AND WARRANTIES. THE READER AGREES TO HOLD HARMLESS TIPTON COUNTY GIS FOR ANY CAUSE OF ACTION AND COSTS ASSOCIATED WITH ANY CAUSES OF ACTION WHICH MAY ARISE AS A CONSEQUENCE OF TIPTON COUNTY GIS PROVIDING THIS INFORMATION. REPRODUCTION OF THIS MAP IS PROHIBITED WITHOUT PERMISSION FROM TIPTON COUNTY GIS.

N

0 500 1,000 2,000 Feet

Map: 123

Map North **116**

Map West **122** | **123** | **124** Map East

148 Map South

Legend

- Addresses
- County Limits
- Zip Code Boundaries
- Roads
- Streams
- Bodies of Water
- Public Land
- City Limits

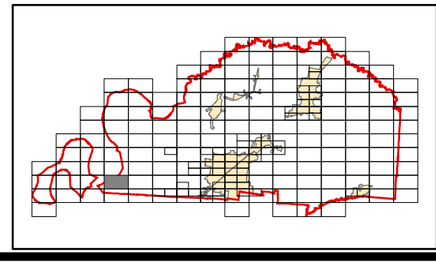

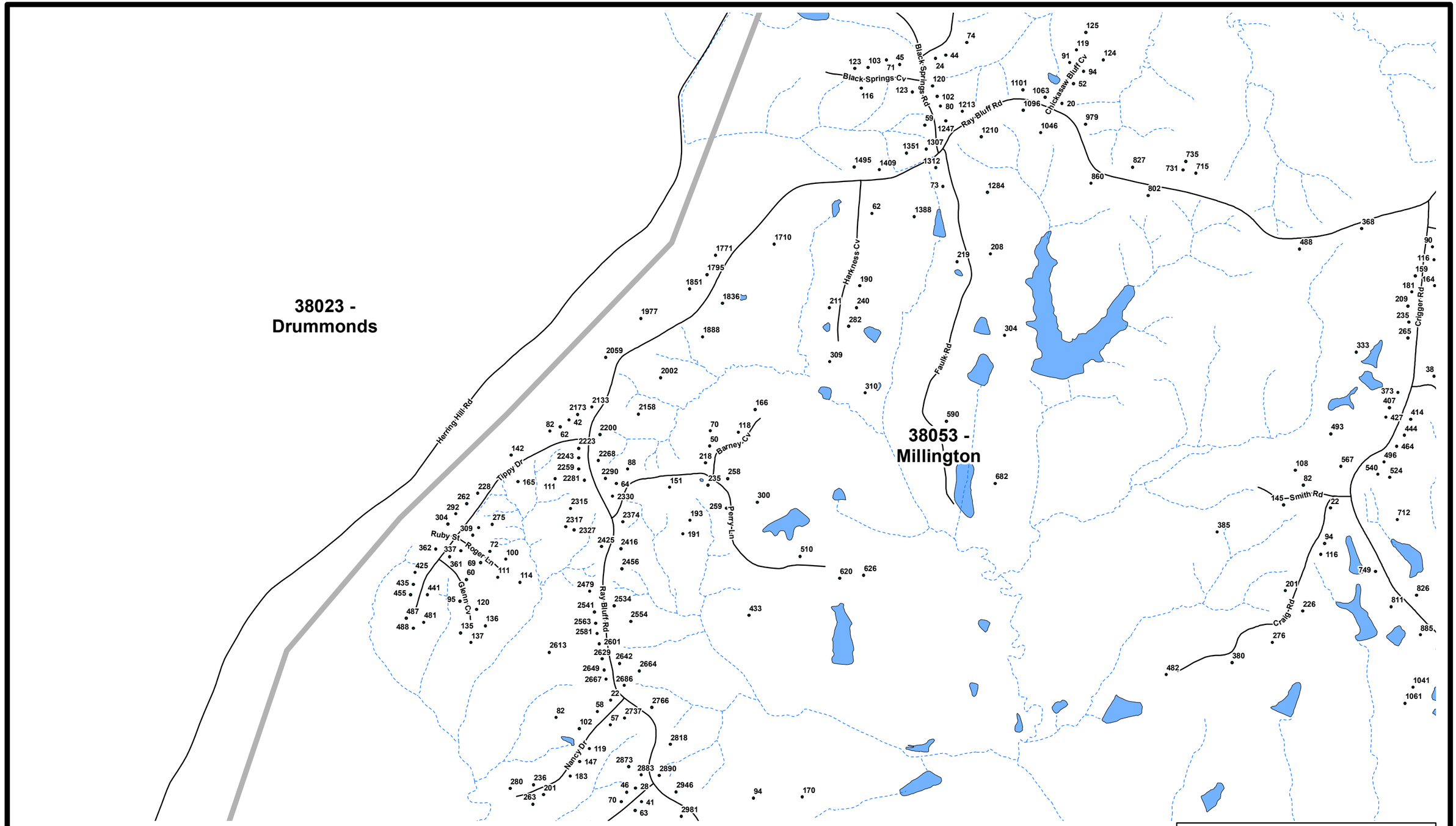

TIPTON COUNTY, TN
911 ROAD MAP

Produced by the TCGIS Department

TIPTON COUNTY GIS MAKES NO WARRANTY, EXPRESS OR IMPLIED, NOR ANY GUARANTY AS TO THE CONTENT, SEQUENCE, ACCURACY, TIMELINESS OR COMPLETENESS OF ANY OF THE INFORMATION PROVIDED. TIPTON COUNTY GIS EXPLICITLY DISCLAIMS ALL REPRESENTATIONS AND WARRANTIES. THE READER AGREES TO HOLD HARMLESS TIPTON COUNTY GIS FOR ANY CAUSE OF ACTION AND COSTS ASSOCIATED WITH ANY CAUSES OF ACTION WHICH MAY ARISE AS A CONSEQUENCE OF TIPTON COUNTY GIS PROVIDING THIS INFORMATION. REPRODUCTION OF THIS MAP IS PROHIBITED WITHOUT PERMISSION FROM TIPTON COUNTY GIS.

N

0 500 1,000 2,000 Feet

Map: 124

Map North
115
Map West 123 **124** 125 Map East
147
Map South

Legend

- Addresses
- County Limits
- Zip Code Boundaries
- Roads
- Streams
- Bodies of Water
- Public Land
- City Limits

TIPTON COUNTY, TN
911 ROAD MAP

Produced by the TCGIS Department

TIPTON COUNTY GIS MAKES NO WARRANTY, EXPRESS OR IMPLIED, NOR ANY GUARANTY AS TO THE CONTENT, SEQUENCE, ACCURACY, TIMELINESS OR COMPLETENESS OF ANY OF THE INFORMATION PROVIDED. TIPTON COUNTY GIS EXPLICITLY DISCLAIMS ALL REPRESENTATIONS AND WARRANTIES. THE READER AGREES TO HOLD HARMLESS TIPTON COUNTY GIS FOR ANY CAUSE OF ACTION AND COSTS ASSOCIATED WITH ANY CAUSES OF ACTION WHICH MAY ARISE AS A CONSEQUENCE OF TIPTON COUNTY GIS PROVIDING THIS INFORMATION. REPRODUCTION OF THIS MAP IS PROHIBITED WITHOUT PERMISSION FROM TIPTON COUNTY GIS.

N

0 500 1,000 2,000 Feet

Map: 125

Map North 114

Map West 124 | 125 | 126 Map East

146 Map South

Legend

- Addresses
- County Limits
- Zip Code Boundaries
- Roads
- Streams
- Bodies of Water
- Public Land
- City Limits

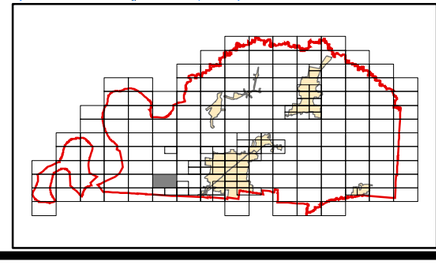

38053 - Millington

38023 - Drummonds

Dixon Rd
Ray Bluff Rd
Susie Cv
Oble Brown Rd
Crigger Rd
Fellowship Baptist Church Rd
Childress Ln
Jones Rd
Granny's Path
Quito Drummonds Rd
Payton Rd
Quito Rd
Heaston Ln
Milton Rd
Barbara Ln
Patricia Ln
Whippoorwill Cir
St Mark Cemetery Rd
Simmons Rd
Cole Rd
Pine Ln

TIPTON COUNTY, TN
911 ROAD MAP

Produced by the TCGIS Department

TIPTON COUNTY GIS MAKES NO WARRANTY, EXPRESS OR IMPLIED, NOR ANY GUARANTY AS TO THE CONTENT, SEQUENCE, ACCURACY, TIMELINESS OR COMPLETENESS OF ANY OF THE INFORMATION PROVIDED. TIPTON COUNTY GIS EXPLICITLY DISCLAIMS ALL REPRESENTATIONS AND WARRANTIES. THE READER AGREES TO HOLD HARMLESS TIPTON COUNTY GIS FOR ANY CAUSE OF ACTION AND COSTS ASSOCIATED WITH ANY CAUSES OF ACTION WHICH MAY ARISE AS A CONSEQUENCE OF TIPTON COUNTY GIS PROVIDING THIS INFORMATION. REPRODUCTION OF THIS MAP IS PROHIBITED WITHOUT PERMISSION FROM TIPTON COUNTY GIS.

N

0 500 1,000 2,000 Feet

Map: 126

Map North 113

Map West 125 | 126 | 127 Map East

145 Map South

38023 - Drummonds

38058 - Munford

Pine Ln
Armstrong Rd
Ahaz-Armstrong Rd
Webb Ln
Campground Rd
Hannah Marie Dr
McCormick Rd
Mathis Rd
Hayes Rd
Simmons Ln
Rolling Meadow Dr
Reed Cv
Reed Cir
Ken St

Legend

- Addresses
- County Limits
- Zip Code Boundaries
- Roads
- Streams
- Bodies of Water
- Public Land
- City Limits



TIPTON COUNTY, TN
911 ROAD MAP

Produced by the TCGIS Department

TIPTON COUNTY GIS MAKES NO WARRANTY, EXPRESS OR IMPLIED, NOR ANY GUARANTY AS TO THE CONTENT, SEQUENCE, ACCURACY, TIMELINESS OR COMPLETENESS OF ANY OF THE INFORMATION PROVIDED. TIPTON COUNTY GIS EXPLICITLY DISCLAIMS ALL REPRESENTATIONS AND WARRANTIES. THE READER AGREES TO HOLD HARMLESS TIPTON COUNTY GIS FOR ANY CAUSE OF ACTION AND COSTS ASSOCIATED WITH ANY CAUSES OF ACTION WHICH MAY ARISE AS A CONSEQUENCE OF TIPTON COUNTY GIS PROVIDING THIS INFORMATION. REPRODUCTION OF THIS MAP IS PROHIBITED WITHOUT PERMISSION FROM TIPTON COUNTY GIS.

Tipton County GIS

N

0 250 500 1,000 Feet

38023 - Drummonds

Ahaz-Armstrong Rd

Wilkinsville Rd

2791 2825 2841 2873 2863 2881 3025 3055 3075 3097 3107 3119 3131 3141 3151 3171 3189 3220 3239 3355

764

Cathi St: 65 218 221

Vickie St: 70 56 37 40

Adam St: 279 259 229

Joanna St: 282 59 262 49 51 252 25 35 96 15 64 204 151 48 44 28 20 16 8 58 43 59 23 14 60 36 16 Ken St

197 175 145

Simmons Ln 435

Map: 126A

Map North **113**

Map West **125** | **126A** | **127** Map East

145 Map South

Legend

- Addresses
- County Limits
- Zip Code Boundaries
- Roads
- Streams
- Bodies of Water
- Public Land
- City Limits

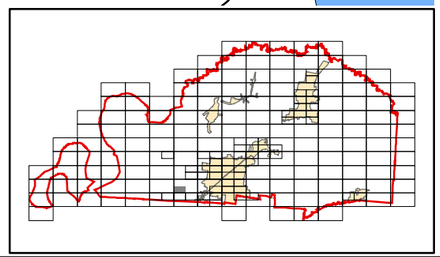

TIPTON COUNTY, TN
911 ROAD MAP

Produced by the TCGIS Department

TIPTON COUNTY GIS MAKES NO WARRANTY, EXPRESS OR IMPLIED, NOR ANY GUARANTY AS TO THE CONTENT, SEQUENCE, ACCURACY, TIMELINESS OR COMPLETENESS OF ANY OF THE INFORMATION PROVIDED. TIPTON COUNTY GIS EXPLICITLY DISCLAIMS ALL REPRESENTATIONS AND WARRANTIES. THE READER AGREES TO HOLD HARMLESS TIPTON COUNTY GIS FOR ANY CAUSE OF ACTION AND COSTS ASSOCIATED WITH ANY CAUSES OF ACTION WHICH MAY ARISE AS A CONSEQUENCE OF TIPTON COUNTY GIS PROVIDING THIS INFORMATION. REPRODUCTION OF THIS MAP IS PROHIBITED WITHOUT PERMISSION FROM TIPTON COUNTY GIS.

N

0 500 1,000 2,000 Feet

Map: 127

Map North
112

Map West 126 | 127 | 128 Map East

144
Map South

Legend

- Addresses
- County Limits
- Zip Code Boundaries
- Roads
- Streams
- Bodies of Water
- Public Land
- City Limits

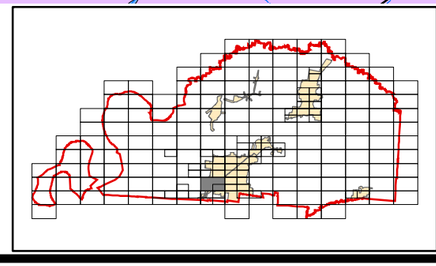

MUNFORD LIMITS

38058 - Munford

ATOKA LIMITS

38004 - Atoka

38053 - Millington

McCormick Rd
Watson Rd
Joe Joyner Rd
Cullum Rd
Ruffin Pl
Charles Pl
Commercial Dr
Big Creek Dr
Enterprise Ln
Adam Rd
S Tipton Rd
Tipton Rd
Rogers Rd
Hall St
Highway 51 S
Cobb Ave
Atoka Commercial Dr
Joyce Ave
S Oleta Ave
Maple Dr
Donnybrook Dr
Queensberry Dr
Anna Ln
Tracy Rd

MUNFORD LIMITS

38058 - Munford

38004 - Atoka

ATOKA LIMITS

38053 - Millington

Charles Pl
Tipton View Ln
Highway 51 S
Watson Rd
Commercial Dr
Enterprise Ln
Beaver Ln
Tipton Rd
Atoka Commercial Dr
Rogers Rd
Julia Dr
Country Crossing St
Melissa Ave
Tipton Crossing Ave
Anna Lyn Miranda Cv
Kelsie Cv
Tracy Rd
Charlene St
N Oleta Ave
S Oleta Ave
Joyce Ave
Maple Dr
Donnybrook Dr
Teaberry Ln
Fox Trot Ln
Queensberry Dr
Meade Lake Rd

TIPTON COUNTY, TN
911 ROAD MAP

Produced by the TCGIS Department

TIPTON COUNTY GIS MAKES NO WARRANTY, EXPRESS OR IMPLIED, NOR ANY GUARANTY AS TO THE CONTENT, SEQUENCE, ACCURACY, TIMELINESS OR COMPLETENESS OF ANY OF THE INFORMATION PROVIDED. TIPTON COUNTY GIS EXPLICITLY DISCLAIMS ALL REPRESENTATIONS AND WARRANTIES. THE READER AGREES TO HOLD HARMLESS TIPTON COUNTY GIS FOR ANY CAUSE OF ACTION AND COSTS ASSOCIATED WITH ANY CAUSES OF ACTION WHICH MAY ARISE AS A CONSEQUENCE OF TIPTON COUNTY GIS PROVIDING THIS INFORMATION. REPRODUCTION OF THIS MAP IS PROHIBITED WITHOUT PERMISSION FROM TIPTON COUNTY GIS.

N

0 250 500 1,000 Feet

Map: 127A

Map North 112

Map West 126 | 127A | 128 Map East

144 Map South

Legend

- Addresses
- County Limits
- Zip Code Boundaries
- Roads
- Streams
- Bodies of Water
- Public Land
- City Limits

TIPTON COUNTY, TN
911 ROAD MAP

Produced by the TCGIS Department

TIPTON COUNTY GIS MAKES NO WARRANTY, EXPRESS OR IMPLIED, NOR ANY GUARANTY AS TO THE CONTENT, SEQUENCE, ACCURACY, TIMELINESS OR COMPLETENESS OF ANY OF THE INFORMATION PROVIDED. TIPTON COUNTY GIS EXPLICITLY DISCLAIMS ALL REPRESENTATIONS AND WARRANTIES. THE READER AGREES TO HOLD HARMLESS TIPTON COUNTY GIS FOR ANY CAUSE OF ACTION AND COSTS ASSOCIATED WITH ANY CAUSES OF ACTION WHICH MAY ARISE AS A CONSEQUENCE OF TIPTON COUNTY GIS PROVIDING THIS INFORMATION. REPRODUCTION OF THIS MAP IS PROHIBITED WITHOUT PERMISSION FROM TIPTON COUNTY GIS.

N

0 500 1,000 2,000 Feet

Map: 128

Map North **111**

Map West **127** | **128** | **129** Map East

143 Map South

Legend

- Addresses
- County Limits
- Zip Code Boundaries
- Roads
- Streams
- Bodies of Water
- Public Land
- City Limits

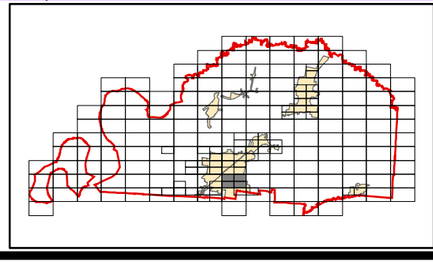

TIPTON COUNTY, TN
911 ROAD MAP

Produced by the TCGIS Department

TIPTON COUNTY GIS MAKES NO WARRANTY, EXPRESS OR IMPLIED, NOR ANY GUARANTY AS TO THE CONTENT, SEQUENCE, ACCURACY, TIMELINESS OR COMPLETENESS OF ANY OF THE INFORMATION PROVIDED. TIPTON COUNTY GIS EXPLICITLY DISCLAIMS ALL REPRESENTATIONS AND WARRANTIES. THE READER AGREES TO HOLD HARMLESS TIPTON COUNTY GIS FOR ANY CAUSE OF ACTION AND COSTS ASSOCIATED WITH ANY CAUSES OF ACTION WHICH MAY ARISE AS A CONSEQUENCE OF TIPTON COUNTY GIS PROVIDING THIS INFORMATION. REPRODUCTION OF THIS MAP IS PROHIBITED WITHOUT PERMISSION FROM TIPTON COUNTY GIS.

N

0 250 500 1,000 Feet

Map: 128A

Map North
111

Map West 127 **128A** 129 Map East

143
Map South

Legend

- Addresses
- County Limits
- Zip Code Boundaries
- Roads
- Streams
- Bodies of Water
- Public Land
- City Limits

38004 - Atoka

ATOKA LIMITS

Maple Dr
Walker Lake Rd
Meade Lake Rd
Stroud Cir
Smithers Ave
O'Kelley Cv
Farmer Trl
Walker Pkwy
Charles L Walker Park
Christmas Dr
Harper St
Rainey St
Chloe Cv
Julia Ann Dr
Palmer Cv
N Norma Jean St
Eli Cv
Hattie Ln
Westerfield Dr

TIPTON COUNTY, TN
911 ROAD MAP

Produced by the TCGIS Department

TIPTON COUNTY GIS MAKES NO WARRANTY, EXPRESS OR IMPLIED, NOR ANY GUARANTY AS TO THE CONTENT, SEQUENCE, ACCURACY, TIMELINESS OR COMPLETENESS OF ANY OF THE INFORMATION PROVIDED. TIPTON COUNTY GIS EXPLICITLY DISCLAIMS ALL REPRESENTATIONS AND WARRANTIES. THE READER AGREES TO HOLD HARMLESS TIPTON COUNTY GIS FOR ANY CAUSE OF ACTION AND COSTS ASSOCIATED WITH ANY CAUSES OF ACTION WHICH MAY ARISE AS A CONSEQUENCE OF TIPTON COUNTY GIS PROVIDING THIS INFORMATION. REPRODUCTION OF THIS MAP IS PROHIBITED WITHOUT PERMISSION FROM TIPTON COUNTY GIS.

N

0 250 500 1,000 Feet

Map: 128B

Map North **111**

Map West **127** | **128B** | **129** Map East

143 Map South

Legend

- Addresses
- County Limits
- Zip Code Boundaries
- Roads
- Streams
- Bodies of Water
- Public Land
- City Limits

ATOKA LIMITS

38004 - Atoka

Atoka Elementary School

Pioneer Park

Linda Ln
Ellen Dr
Marian Dr
Sweetwood Dr
Williamsburg Dr
Dogwood Trce
Beverly Dr
Colonial Woods Dr
Mossy Oak Trl
Brandy Dr
Wheatrum Dr
Leigh Dr
Cotton Fall Dr
Sterling Farm Dr
Doe Trl
Buck Stand Dr
Hayes Run
Rosemark Rd
Harris Rd
Sterling Rd
Rembert Dr
Ward Ln
Clementine Dr
Markin Cv
Walker Pkwy
Trebing Pkwy
Elizabeth Dr
Boulder Dr
Thomas Ter
Jeanette Cv
Stroud Cir
Smithers Ave
O'Kelley Cv
Edith Ln
Claire Dr
Charleswood Dr
Clydesgate Cv
Jessie Cv
Johnsborough Dr
Walker Lake Rd

TIPTON COUNTY, TN
911 ROAD MAP

Produced by the TCGIS Department

TIPTON COUNTY GIS MAKES NO WARRANTY, EXPRESS OR IMPLIED, NOR ANY GUARANTY AS TO THE CONTENT, SEQUENCE, ACCURACY, TIMELINESS OR COMPLETENESS OF ANY OF THE INFORMATION PROVIDED. TIPTON COUNTY GIS EXPLICITLY DISCLAIMS ALL REPRESENTATIONS AND WARRANTIES. THE READER AGREES TO HOLD HARMLESS TIPTON COUNTY GIS FOR ANY CAUSE OF ACTION AND COSTS ASSOCIATED WITH ANY CAUSES OF ACTION WHICH MAY ARISE AS A CONSEQUENCE OF TIPTON COUNTY GIS PROVIDING THIS INFORMATION. REPRODUCTION OF THIS MAP IS PROHIBITED WITHOUT PERMISSION FROM TIPTON COUNTY GIS.

N

0 250 500 1,000 Feet

Map: 128C

Map North **111**

Map West **127** **128C** **129** Map East

143 Map South

Legend

- Addresses
- County Limits
- Zip Code Boundaries
- Roads
- Streams
- Bodies of Water
- Public Land
- City Limits

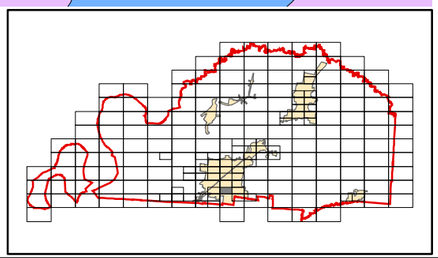

Charles L Walker Park

38004 - Atoka

ATOKA LIMITS

Meade Lake Rd

Julia Ann Dr

Webster Cv

Carson Cv

Harper St

Eaton Cv

Vernon St

Clay Cv

Samson Cv

Jill Cv

Kearns Cir

Davie Cv

Sue Cv

Rainey St

Teaberry Ln

Westerfield Dr

Fox Trot Ln

Queensberry Dr

S Norma Jean St

J E Blaydes Pkwy

Gullett Cv

Lauren Cv

Farmer Trl

Brittany Ln

Thomas St

Edith Ln

Millie Ln

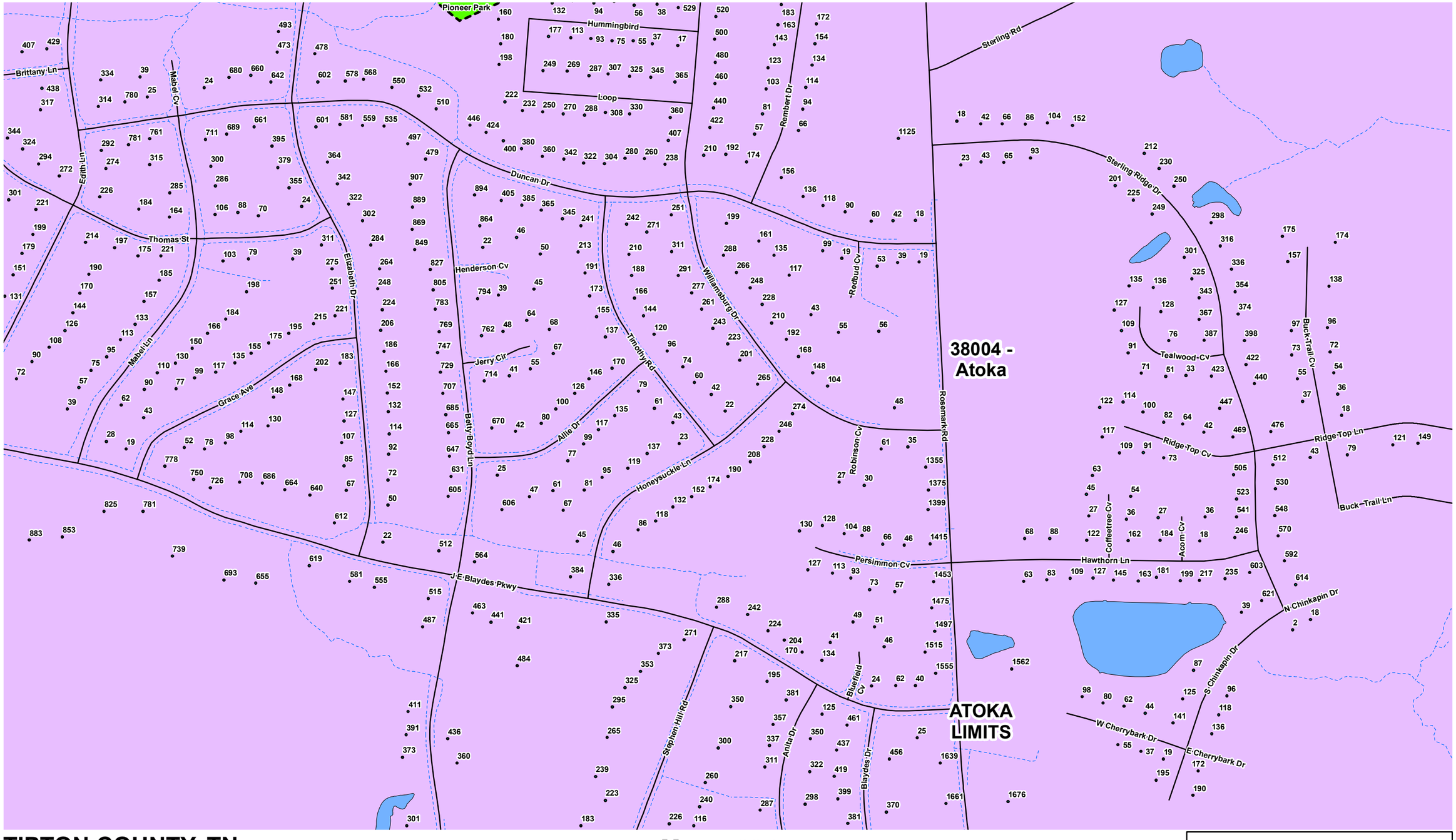

TIPTON COUNTY, TN
911 ROAD MAP

Produced by the TCGIS Department

TIPTON COUNTY GIS MAKES NO WARRANTY, EXPRESS OR IMPLIED, NOR ANY GUARANTY AS TO THE CONTENT, SEQUENCE, ACCURACY, TIMELINESS OR COMPLETENESS OF ANY OF THE INFORMATION PROVIDED. TIPTON COUNTY GIS EXPLICITLY DISCLAIMS ALL REPRESENTATIONS AND WARRANTIES. THE READER AGREES TO HOLD HARMLESS TIPTON COUNTY GIS FOR ANY CAUSE OF ACTION AND COSTS ASSOCIATED WITH ANY CAUSES OF ACTION WHICH MAY ARISE AS A CONSEQUENCE OF TIPTON COUNTY GIS PROVIDING THIS INFORMATION. REPRODUCTION OF THIS MAP IS PROHIBITED WITHOUT PERMISSION FROM TIPTON COUNTY GIS.

N

0 250 500 1,000 Feet

Map: 128D

Map North **111**

Map West **127** | **128D** | **129** Map East

143 Map South

Legend

- Addresses
- County Limits
- Zip Code Boundaries
- Roads
- Streams
- Bodies of Water
- Public Land
- City Limits

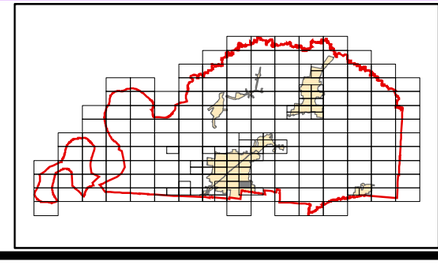

TIPTON COUNTY, TN
911 ROAD MAP

Produced by the TCGIS Department

TIPTON COUNTY GIS MAKES NO WARRANTY, EXPRESS OR IMPLIED, NOR ANY GUARANTY AS TO THE CONTENT, SEQUENCE, ACCURACY, TIMELINESS OR COMPLETENESS OF ANY OF THE INFORMATION PROVIDED. TIPTON COUNTY GIS EXPLICITLY DISCLAIMS ALL REPRESENTATIONS AND WARRANTIES. THE READER AGREES TO HOLD HARMLESS TIPTON COUNTY GIS FOR ANY CAUSE OF ACTION AND COSTS ASSOCIATED WITH ANY CAUSES OF ACTION WHICH MAY ARISE AS A CONSEQUENCE OF TIPTON COUNTY GIS PROVIDING THIS INFORMATION. REPRODUCTION OF THIS MAP IS PROHIBITED WITHOUT PERMISSION FROM TIPTON COUNTY GIS.

N

0 500 1,000 2,000 Feet

Map: 129

Map North 110

Map West 128 | 129 | 130 Map East

142 Map South

Legend

- Addresses
- County Limits
- Zip Code Boundaries
- Roads
- Streams
- Bodies of Water
- Public Land
- City Limits

38004 - Atoka

38011 - Brighton

ATOKA LIMITS

Portersville Rd

Lucado Rd

Micah Dr

Kathryn Cv

Silver Dollar Ln

Nivens Dr

Salem Oaks Cv

Hester Rd

Old Memphis Rd

Massey Cv

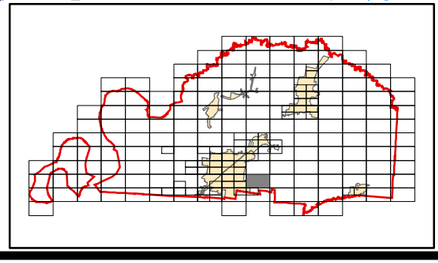

TIPTON COUNTY, TN
911 ROAD MAP

Produced by the TCGIS Department

TIPTON COUNTY GIS MAKES NO WARRANTY, EXPRESS OR IMPLIED, NOR ANY GUARANTY AS TO THE CONTENT, SEQUENCE, ACCURACY, TIMELINESS OR COMPLETENESS OF ANY OF THE INFORMATION PROVIDED. TIPTON COUNTY GIS EXPLICITLY DISCLAIMS ALL REPRESENTATIONS AND WARRANTIES. THE READER AGREES TO HOLD HARMLESS TIPTON COUNTY GIS FOR ANY CAUSE OF ACTION AND COSTS ASSOCIATED WITH ANY CAUSES OF ACTION WHICH MAY ARISE AS A CONSEQUENCE OF TIPTON COUNTY GIS PROVIDING THIS INFORMATION. REPRODUCTION OF THIS MAP IS PROHIBITED WITHOUT PERMISSION FROM TIPTON COUNTY GIS.

N

0 500 1,000 2,000 Feet

Map: 130

Map North **109**

Map West **129** | **130** | **131** Map East

141 Map South

Legend

- Addresses
- County Limits
- Zip Code Boundaries
- Roads
- Streams
- Bodies of Water
- Public Land
- City Limits



38004 - Atoka

38011 - Brighton

Atoka-Idaville Rd
Old Memphis Rd
Nelson Dr
Poindexter Rd
E Sadler School Rd
Corene Ln
Highway-14 S
Sadler School Rd
Lyndsey Dr
Ashley Ln
McQuiston Rd
Beaver Creek Rd
Papershell Ln
Planters Grove Trl
Church Rd
Galilee Rd
Summer Oakview Dr
Dunlap Orphanage Rd
Donna Cv
Lee Cv

TIPTON COUNTY, TN
911 ROAD MAP

Produced by the TCGIS Department

TIPTON COUNTY GIS MAKES NO WARRANTY, EXPRESS OR IMPLIED, NOR ANY GUARANTY AS TO THE CONTENT, SEQUENCE, ACCURACY, TIMELINESS OR COMPLETENESS OF ANY OF THE INFORMATION PROVIDED. TIPTON COUNTY GIS EXPLICITLY DISCLAIMS ALL REPRESENTATIONS AND WARRANTIES. THE READER AGREES TO HOLD HARMLESS TIPTON COUNTY GIS FOR ANY CAUSE OF ACTION AND COSTS ASSOCIATED WITH ANY CAUSES OF ACTION WHICH MAY ARISE AS A CONSEQUENCE OF TIPTON COUNTY GIS PROVIDING THIS INFORMATION. REPRODUCTION OF THIS MAP IS PROHIBITED WITHOUT PERMISSION FROM TIPTON COUNTY GIS.

N

0 500 1,000 2,000 Feet

Map: 131

Map North 108

Map West 130 | 131 | 132 Map East

140 Map South

Legend

- Addresses
- County Limits
- Zip Code Boundaries
- Roads
- Streams
- Bodies of Water
- Public Land
- City Limits

38019 - Covington

38011 - Brighton

38049 - Mason

E Sadler School Rd

Mt Carmel Rd

Reynolds Rd

Gainesville Rd

Peete Rd

Sharon Cv

Dunlap Orphanage Rd

Wright Rd

952 1212 1290 1380 1396 1404 1432 1480 1354 1322 1247 1229 9392 9420 9442 314 9585 9735 9797 9830 9875 9953 9978 10009 10012 10028 10093 10082 10143 38 168 314 472 540 141 158 127 142 128 105 92 72 470 436 45 278 391 383 421 1000 994 996 998 970 918 510 490 416 360 307 289 263 231 217 215 2038 136 2036 1822 1990 2020 2066 2096 2112 2126 2148 2194 2216 2233 2240

1475 1515 1783 1851 3361 1965 3393 519
1603 1759 1815 3441
1616 1720 1734 Peete Rd
1646 1678 1788
3523
3554 701
3600
3698 829
Canaan Grove Rd
3820
3834
Clements Rd
Pickens Store Rd
4064
38049 -
Mason
4182
4296 3015 2987
Jack Pond Rd
3616
3501
4424 3627 75
4444 107
4472 153
4504 177
4530 215 224
4544
4588
4527 287
4580
4585 420
4750 4768 446
4755
4772
4260
4434 4488
4556
2348 2436

TIPTON COUNTY, TN
911 ROAD MAP

Produced by the TCGIS Department

TIPTON COUNTY GIS MAKES NO WARRANTY, EXPRESS OR IMPLIED, NOR ANY GUARANTY AS TO THE CONTENT, SEQUENCE, ACCURACY, TIMELINESS OR COMPLETENESS OF ANY OF THE INFORMATION PROVIDED. TIPTON COUNTY GIS EXPLICITLY DISCLAIMS ALL REPRESENTATIONS AND WARRANTIES. THE READER AGREES TO HOLD HARMLESS TIPTON COUNTY GIS FOR ANY CAUSE OF ACTION AND COSTS ASSOCIATED WITH ANY CAUSES OF ACTION WHICH MAY ARISE AS A CONSEQUENCE OF TIPTON COUNTY GIS PROVIDING THIS INFORMATION. REPRODUCTION OF THIS MAP IS PROHIBITED WITHOUT PERMISSION FROM TIPTON COUNTY GIS.

N

0 500 1,000 2,000 Feet

Map: 132

Map North 107

Map West 131 | 132 | 133 Map East

139 Map South

Legend

- Addresses
- County Limits
- Zip Code Boundaries
- Roads
- Streams
- Bodies of Water
- Public Land
- City Limits

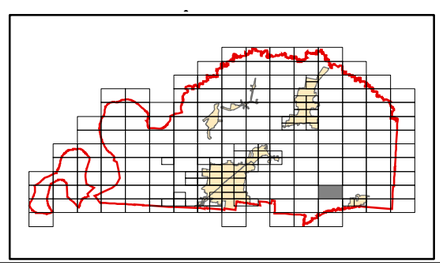

TIPTON COUNTY, TN
911 ROAD MAP

Produced by the TCGIS Department

TIPTON COUNTY GIS MAKES NO WARRANTY, EXPRESS OR IMPLIED, NOR ANY GUARANTY AS TO THE CONTENT, SEQUENCE, ACCURACY, TIMELINESS OR COMPLETENESS OF ANY OF THE INFORMATION PROVIDED. TIPTON COUNTY GIS EXPLICITLY DISCLAIMS ALL REPRESENTATIONS AND WARRANTIES. THE READER AGREES TO HOLD HARMLESS TIPTON COUNTY GIS FOR ANY CAUSE OF ACTION AND COSTS ASSOCIATED WITH ANY CAUSES OF ACTION WHICH MAY ARISE AS A CONSEQUENCE OF TIPTON COUNTY GIS PROVIDING THIS INFORMATION. REPRODUCTION OF THIS MAP IS PROHIBITED WITHOUT PERMISSION FROM TIPTON COUNTY GIS.

N

0 500 1,000 2,000 Feet

Map: 133

Map North **106**

Map West **132** | **133** | **134** Map East

138 Map South

Legend

- Addresses
- County Limits
- Zip Code Boundaries
- Roads
- Streams
- Bodies of Water
- Public Land
- City Limits

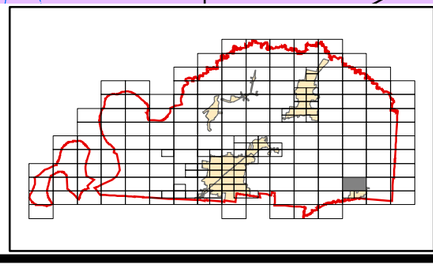

38049 - Mason

MASON LIMITS

Highway 59 S

St Paul Rd

Mason Ln

Jack Pond Rd

Taylor Ln

Compton Rd

W L Johnson Rd

Charleston Mason Rd

Whitaker Ave

Mosley Ave

Main St

Highway 70 E

TIPTON COUNTY, TN
911 ROAD MAP

Produced by the TCGIS Department

TIPTON COUNTY GIS MAKES NO WARRANTY, EXPRESS OR IMPLIED, NOR ANY GUARANTY AS TO THE CONTENT, SEQUENCE, ACCURACY, TIMELINESS OR COMPLETENESS OF ANY OF THE INFORMATION PROVIDED. TIPTON COUNTY GIS EXPLICITLY DISCLAIMS ALL REPRESENTATIONS AND WARRANTIES. THE READER AGREES TO HOLD HARMLESS TIPTON COUNTY GIS FOR ANY CAUSE OF ACTION AND COSTS ASSOCIATED WITH ANY CAUSES OF ACTION WHICH MAY ARISE AS A CONSEQUENCE OF TIPTON COUNTY GIS PROVIDING THIS INFORMATION. REPRODUCTION OF THIS MAP IS PROHIBITED WITHOUT PERMISSION FROM TIPTON COUNTY GIS.

N

0 500 1,000 2,000 Feet

Map: 134

Map North **105**

Map West **133** | **134** | **135** Map East

137 Map South

Legend

- Addresses
- County Limits
- Zip Code Boundaries
- Roads
- Streams
- Bodies of Water
- Public Land
- City Limits



2107
2153
2211
2223
2229
3636
3600
3576
3570
3617
3515
3268
3266
3265
3295
174
124
88
3788
3755
Sartain Rd
Highway 70W
Highway 70 E
Keeling Rd
Old Land N Rd
Old L and N Rd
Greenleaf Cemetery Rd
Keeling Rd
Fredonia Loop
HAYWOOD CO.
Fredonia Rd
Rena Anderson Rd
Maclin Riley Rd
Fredonia Loop
38049 - Mason

TIPTON COUNTY, TN
911 ROAD MAP

Produced by the TCGIS Department

TIPTON COUNTY GIS MAKES NO WARRANTY, EXPRESS OR IMPLIED, NOR ANY GUARANTY AS TO THE CONTENT, SEQUENCE, ACCURACY, TIMELINESS OR COMPLETENESS OF ANY OF THE INFORMATION PROVIDED. TIPTON COUNTY GIS EXPLICITLY DISCLAIMS ALL REPRESENTATIONS AND WARRANTIES. THE READER AGREES TO HOLD HARMLESS TIPTON COUNTY GIS FOR ANY CAUSE OF ACTION AND COSTS ASSOCIATED WITH ANY CAUSES OF ACTION WHICH MAY ARISE AS A CONSEQUENCE OF TIPTON COUNTY GIS PROVIDING THIS INFORMATION. REPRODUCTION OF THIS MAP IS PROHIBITED WITHOUT PERMISSION FROM TIPTON COUNTY GIS.

N

0 500 1,000 2,000 Feet

Map: 135

Map North 104

Map West 134 | 135 | Map East

136 Map South

Legend

- Addresses
- County Limits
- Zip Code Boundaries
- Roads
- Streams
- Bodies of Water
- Public Land
- City Limits

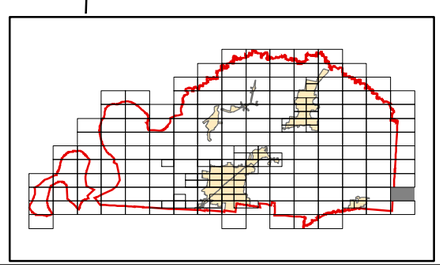

38049 - Mason

Fredonia Loop

Wesley Jones Rd

Fredonia Rd

HAYWOOD CO.

FREEDOM FARM DR

ANDREW RD

FREDONIA-RD

Fredonia Rd

TIPTON COUNTY, TN
911 ROAD MAP

Produced by the TCGIS Department

TIPTON COUNTY GIS MAKES NO WARRANTY, EXPRESS OR IMPLIED, NOR ANY GUARANTY AS TO THE CONTENT, SEQUENCE, ACCURACY, TIMELINESS OR COMPLETENESS OF ANY OF THE INFORMATION PROVIDED. TIPTON COUNTY GIS EXPLICITLY DISCLAIMS ALL REPRESENTATIONS AND WARRANTIES. THE READER AGREES TO HOLD HARMLESS TIPTON COUNTY GIS FOR ANY CAUSE OF ACTION AND COSTS ASSOCIATED WITH ANY CAUSES OF ACTION WHICH MAY ARISE AS A CONSEQUENCE OF TIPTON COUNTY GIS PROVIDING THIS INFORMATION. REPRODUCTION OF THIS MAP IS PROHIBITED WITHOUT PERMISSION FROM TIPTON COUNTY GIS.

N

0 500 1,000 2,000 Feet

Map: 136

Map North 135

Map West 137 | 136 | Map East

Map South

Legend

- Addresses
- County Limits
- Zip Code Boundaries
- Roads
- Streams
- Bodies of Water
- Public Land
- City Limits

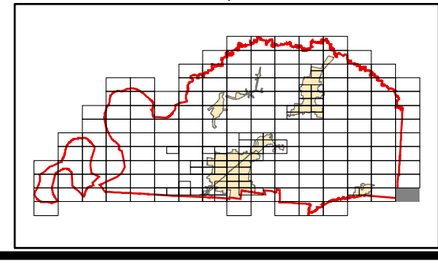

MASON LIMITS

Old L and N Rd

Liles Rd

289

38069 - Stanton

1315

38049 - Mason

FAYETTE CO.

THORPE DR

TIPTON COUNTY, TN
911 ROAD MAP

Produced by the TCGIS Department

TIPTON COUNTY GIS MAKES NO WARRANTY, EXPRESS OR IMPLIED, NOR ANY GUARANTY AS TO THE CONTENT, SEQUENCE, ACCURACY, TIMELINESS OR COMPLETENESS OF ANY OF THE INFORMATION PROVIDED. TIPTON COUNTY GIS EXPLICITLY DISCLAIMS ALL REPRESENTATIONS AND WARRANTIES. THE READER AGREES TO HOLD HARMLESS TIPTON COUNTY GIS FOR ANY CAUSE OF ACTION AND COSTS ASSOCIATED WITH ANY CAUSES OF ACTION WHICH MAY ARISE AS A CONSEQUENCE OF TIPTON COUNTY GIS PROVIDING THIS INFORMATION. REPRODUCTION OF THIS MAP IS PROHIBITED WITHOUT PERMISSION FROM TIPTON COUNTY GIS.

N

0 500 1,000 2,000 Feet

Map: 137

Map North 134

Map West 138 | 137 | 136 Map East

Map South

Legend

- Addresses
- County Limits
- Zip Code Boundaries
- Roads
- Streams
- Bodies of Water
- Public Land
- City Limits

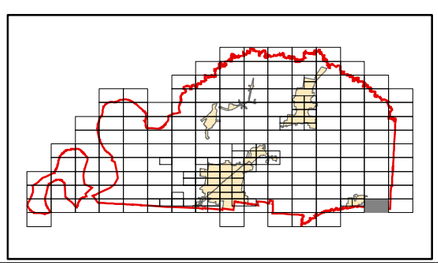

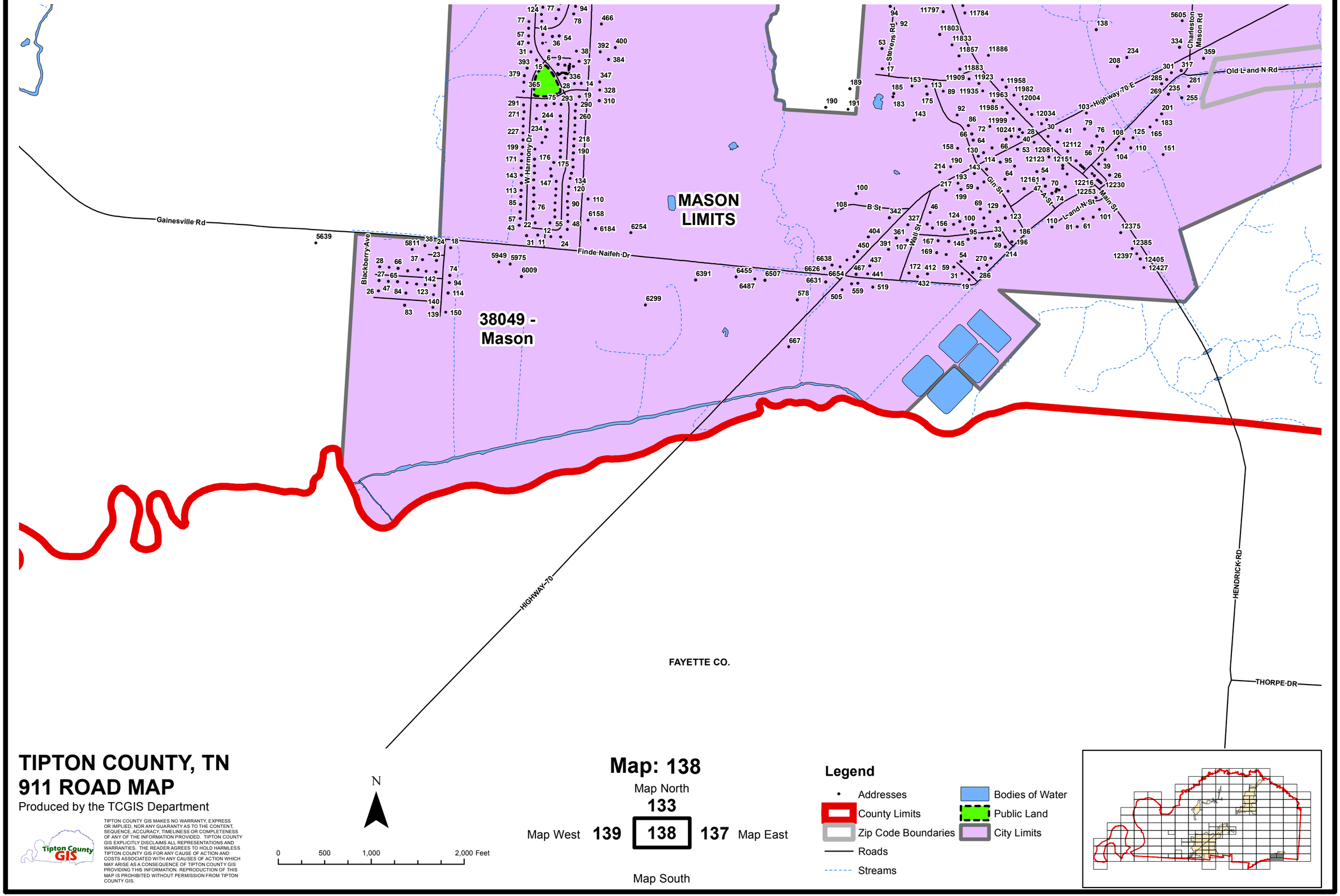

TIPTON COUNTY, TN
911 ROAD MAP

Produced by the TCGIS Department

TIPTON COUNTY GIS MAKES NO WARRANTY, EXPRESS OR IMPLIED, NOR ANY GUARANTY AS TO THE CONTENT, SEQUENCE, ACCURACY, TIMELINESS OR COMPLETENESS OF ANY OF THE INFORMATION PROVIDED. TIPTON COUNTY GIS EXPLICITLY DISCLAIMS ALL REPRESENTATIONS AND WARRANTIES. THE READER AGREES TO HOLD HARMLESS TIPTON COUNTY GIS FOR ANY CAUSE OF ACTION AND COSTS ASSOCIATED WITH ANY CAUSES OF ACTION WHICH MAY ARISE AS A CONSEQUENCE OF TIPTON COUNTY GIS PROVIDING THIS INFORMATION. REPRODUCTION OF THIS MAP IS PROHIBITED WITHOUT PERMISSION FROM TIPTON COUNTY GIS.

N

0 500 1,000 2,000 Feet

Map: 138

Map North
133
Map West 139 **138** 137 Map East
Map South

Legend

- Addresses
- County Limits
- Zip Code Boundaries
- Roads
- Streams
- Bodies of Water
- Public Land
- City Limits

TIPTON COUNTY, TN
911 ROAD MAP

Produced by the TCGIS Department

TIPTON COUNTY GIS MAKES NO WARRANTY, EXPRESS OR IMPLIED, NOR ANY GUARANTY AS TO THE CONTENT, SEQUENCE, ACCURACY, TIMELINESS OR COMPLETENESS OF ANY OF THE INFORMATION PROVIDED. TIPTON COUNTY GIS EXPLICITLY DISCLAIMS ALL REPRESENTATIONS AND WARRANTIES. THE READER AGREES TO HOLD HARMLESS TIPTON COUNTY GIS FOR ANY CAUSE OF ACTION AND COSTS ASSOCIATED WITH ANY CAUSES OF ACTION WHICH MAY ARISE AS A CONSEQUENCE OF TIPTON COUNTY GIS PROVIDING THIS INFORMATION. REPRODUCTION OF THIS MAP IS PROHIBITED WITHOUT PERMISSION FROM TIPTON COUNTY GIS.

N

0 250 500 1,000 Feet

38049 - Mason

Map: 138A

Map North **133**

Map West **139** | **138A** | **134** Map East

138 Map South

Legend

- Addresses
- County Limits
- Zip Code Boundaries
- Roads
- Streams
- Bodies of Water
- Public Land
- City Limits

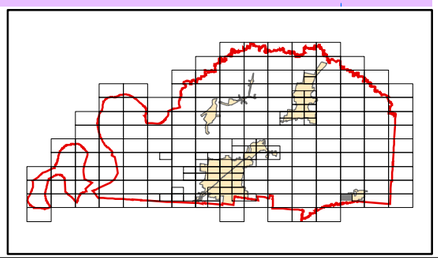

Gainesville Rd
Countryside Dr
Friendship Cir
New Haven Cv
Richland Hills Park
Springview St
W Harmony Dr
E Harmony Dr
Gainesville Ln
Richland Dr
Finde Naifeh Dr
MASON LIMITS
Blackberry Ave
Mink Cv
Brookside Ave
Cottontail St
Foxchase Dr
5639

TIPTON COUNTY, TN
911 ROAD MAP

Produced by the TCGIS Department

TIPTON COUNTY GIS MAKES NO WARRANTY, EXPRESS OR IMPLIED, NOR ANY GUARANTY AS TO THE CONTENT, SEQUENCE, ACCURACY, TIMELINESS OR COMPLETENESS OF ANY OF THE INFORMATION PROVIDED. TIPTON COUNTY GIS EXPLICITLY DISCLAIMS ALL REPRESENTATIONS AND WARRANTIES. THE READER AGREES TO HOLD HARMLESS TIPTON COUNTY GIS FOR ANY CAUSE OF ACTION AND COSTS ASSOCIATED WITH ANY CAUSES OF ACTION WHICH MAY ARISE AS A CONSEQUENCE OF TIPTON COUNTY GIS PROVIDING THIS INFORMATION. REPRODUCTION OF THIS MAP IS PROHIBITED WITHOUT PERMISSION FROM TIPTON COUNTY GIS.

N

0 250 500 1,000 Feet

Map: 138B

Map North **133**

Map West **139** | **138B** | **134** Map East

138 Map South

Legend

- Addresses
- County Limits
- Zip Code Boundaries
- Roads
- Streams
- Bodies of Water
- Public Land
- City Limits

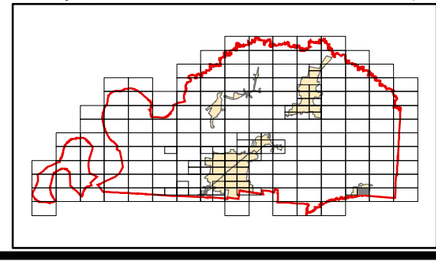

38049 - Mason

38069 - Stanton

MASON LIMITS

Stevens Rd
Transou Ln
School St
Highway 70 E
Washington Ave
Charleston Mason Rd
Old L and N Rd
B St
Gin St
Church St
A St
L and N St
Wall St
Highway 70 W
Finde Naifeh Dr
Front St
Jones Ave

TIPTON COUNTY, TN
911 ROAD MAP

Produced by the TCGIS Department

TIPTON COUNTY GIS MAKES NO WARRANTY, EXPRESS OR IMPLIED, NOR ANY GUARANTY AS TO THE CONTENT, SEQUENCE, ACCURACY, TIMELINESS OR COMPLETENESS OF ANY OF THE INFORMATION PROVIDED. TIPTON COUNTY GIS EXPLICITLY DISCLAIMS ALL REPRESENTATIONS AND WARRANTIES. THE READER AGREES TO HOLD HARMLESS TIPTON COUNTY GIS FOR ANY CAUSE OF ACTION AND COSTS ASSOCIATED WITH ANY CAUSES OF ACTION WHICH MAY ARISE AS A CONSEQUENCE OF TIPTON COUNTY GIS PROVIDING THIS INFORMATION. REPRODUCTION OF THIS MAP IS PROHIBITED WITHOUT PERMISSION FROM TIPTON COUNTY GIS.

N

0 500 1,000 2,000 Feet

38049 - Mason

Map: 139

Map North 132

Map West 140 | 139 | 138 Map East

155 Map South

Legend

- Addresses
- County Limits
- Zip Code Boundaries
- Roads
- Streams
- Bodies of Water
- Public Land
- City Limits

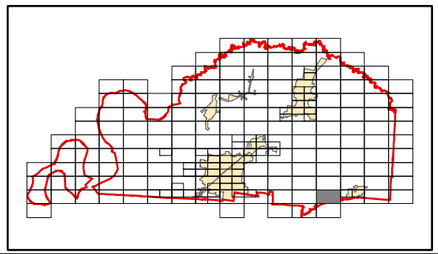

FAYETTE CO.

38011 - Brighton

38049 - Mason

Wright Rd

Hughes Rd

Jimmy Payne Rd

Beaver Creek Rd

Witherington Rd

Byrd Ln

Tilly Ln

41 89 130 183 1056 2672 1156 2770 2858 3016 390 2747 131 141 469 444 549 615 590 652 649 650 600 250 276 3519

79 439 852 77 880 916 942 968 1020 1048 242 215 227 1131 1163 1207 1241 1259 1210 1236 4454 4392 4505 4530 4519 4525 1317 4573 4595 4597 4681 4792 4020 4064 4106 4084 4150 4176 4224 4125 4161 4230 4263 4264 4290 4320 4344 4380

TIPTON COUNTY, TN
911 ROAD MAP

Produced by the TCGIS Department

TIPTON COUNTY GIS MAKES NO WARRANTY, EXPRESS OR IMPLIED, NOR ANY GUARANTY AS TO THE CONTENT, SEQUENCE, ACCURACY, TIMELINESS OR COMPLETENESS OF ANY OF THE INFORMATION PROVIDED. TIPTON COUNTY GIS EXPLICITLY DISCLAIMS ALL REPRESENTATIONS AND WARRANTIES. THE READER AGREES TO HOLD HARMLESS TIPTON COUNTY GIS FOR ANY CAUSE OF ACTION AND COSTS ASSOCIATED WITH ANY CAUSES OF ACTION WHICH MAY ARISE AS A CONSEQUENCE OF TIPTON COUNTY GIS PROVIDING THIS INFORMATION. REPRODUCTION OF THIS MAP IS PROHIBITED WITHOUT PERMISSION FROM TIPTON COUNTY GIS.

N

0 500 1,000 2,000 Feet

Map: 140

Map North 131

Map West 141 | 140 | 139 Map East

154 Map South

Legend

- Addresses
- County Limits
- Zip Code Boundaries
- Roads
- Streams
- Bodies of Water
- Public Land
- City Limits

TIPTON COUNTY, TN
911 ROAD MAP

Produced by the TCGIS Department

TIPTON COUNTY GIS MAKES NO WARRANTY, EXPRESS OR IMPLIED, NOR ANY GUARANTY AS TO THE CONTENT, SEQUENCE, ACCURACY, TIMELINESS OR COMPLETENESS OF ANY OF THE INFORMATION PROVIDED. TIPTON COUNTY GIS EXPLICITLY DISCLAIMS ALL REPRESENTATIONS AND WARRANTIES. THE READER AGREES TO HOLD HARMLESS TIPTON COUNTY GIS FOR ANY CAUSE OF ACTION AND COSTS ASSOCIATED WITH ANY CAUSES OF ACTION WHICH MAY ARISE AS A CONSEQUENCE OF TIPTON COUNTY GIS PROVIDING THIS INFORMATION. REPRODUCTION OF THIS MAP IS PROHIBITED WITHOUT PERMISSION FROM TIPTON COUNTY GIS.

N

0 500 1,000 2,000 Feet

Map: 141

Map North **130**

Map West **142** | **141** | **140** Map East

153 Map South

38011 - Brighton

Legend

- Addresses
- County Limits
- Zip Code Boundaries
- Roads
- Streams
- Bodies of Water
- Public Land
- City Limits

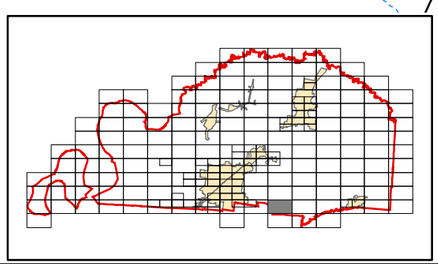

TIPTON COUNTY, TN
911 ROAD MAP

Produced by the TCGIS Department

TIPTON COUNTY GIS MAKES NO WARRANTY, EXPRESS OR IMPLIED, NOR ANY GUARANTY AS TO THE CONTENT, SEQUENCE, ACCURACY, TIMELINESS OR COMPLETENESS OF ANY OF THE INFORMATION PROVIDED. TIPTON COUNTY GIS EXPLICITLY DISCLAIMS ALL REPRESENTATIONS AND WARRANTIES. THE READER AGREES TO HOLD HARMLESS TIPTON COUNTY GIS FOR ANY CAUSE OF ACTION AND COSTS ASSOCIATED WITH ANY CAUSES OF ACTION WHICH MAY ARISE AS A CONSEQUENCE OF TIPTON COUNTY GIS PROVIDING THIS INFORMATION. REPRODUCTION OF THIS MAP IS PROHIBITED WITHOUT PERMISSION FROM TIPTON COUNTY GIS.

N

0 500 1,000 2,000 Feet

Map: 142

Map North
129
Map West 143 **142** 141 Map East
Map South

Legend

- Addresses
- County Limits
- Zip Code Boundaries
- Roads
- Streams
- Bodies of Water
- Public Land
- City Limits



38004 - Atoka

38011 - Brighton

SHELBY CO.

Wilshire Ln
Edgewood Cir
Lucado Rd
Billings Dr
McGowan Dr
Leggett Dr
Leggett Cv
Highway 14 S
SHELBY ACRES CV
TRACY RD
AUSTIN PEAY HWY
IDAVILLE RD
DAWN MEADOWS CV
SHELBY MEADOWS LN
SHELBY GLEN DR
BRUNSWICK RD
MULBERRY RD

ATOKA LIMITS

38004 - Atoka

Wilshire Ln
Windsor Ln
Madison Dr
Kings Dr
Wellington Way
Oxford Dr
Kingston Ave
Portersville Rd
Edgewood Dr
Edgewood Cir
Roseland Acres Rd
Lucado Rd
W Squires Grove Dr
E Squires Grove Dr
New Castle Dr
TRACY RD
Leggett Dr

TIPTON COUNTY, TN
911 ROAD MAP

Produced by the TCGIS Department

TIPTON COUNTY GIS MAKES NO WARRANTY, EXPRESS OR IMPLIED, NOR ANY GUARANTY AS TO THE CONTENT, SEQUENCE, ACCURACY, TIMELINESS OR COMPLETENESS OF ANY OF THE INFORMATION PROVIDED. TIPTON COUNTY GIS EXPLICITLY DISCLAIMS ALL REPRESENTATIONS AND WARRANTIES. THE READER AGREES TO HOLD HARMLESS TIPTON COUNTY GIS FOR ANY CAUSE OF ACTION AND COSTS ASSOCIATED WITH ANY CAUSES OF ACTION WHICH MAY ARISE AS A CONSEQUENCE OF TIPTON COUNTY GIS PROVIDING THIS INFORMATION. REPRODUCTION OF THIS MAP IS PROHIBITED WITHOUT PERMISSION FROM TIPTON COUNTY GIS.

N

0 250 500 1,000 Feet

Map: 142A

Map North
129
Map West 143 **142A** 141 Map East
Map South

Legend

- Addresses
- County Limits
- Zip Code Boundaries
- Roads
- Streams
- Bodies of Water
- Public Land
- City Limits

TIPTON COUNTY, TN
911 ROAD MAP

Produced by the TCGIS Department

TIPTON COUNTY GIS MAKES NO WARRANTY, EXPRESS OR IMPLIED, NOR ANY GUARANTY AS TO THE CONTENT, SEQUENCE, ACCURACY, TIMELINESS OR COMPLETENESS OF ANY OF THE INFORMATION PROVIDED. TIPTON COUNTY GIS EXPLICITLY DISCLAIMS ALL REPRESENTATIONS AND WARRANTIES. THE READER AGREES TO HOLD HARMLESS TIPTON COUNTY GIS FOR ANY CAUSE OF ACTION AND COSTS ASSOCIATED WITH ANY CAUSES OF ACTION WHICH MAY ARISE AS A CONSEQUENCE OF TIPTON COUNTY GIS PROVIDING THIS INFORMATION. REPRODUCTION OF THIS MAP IS PROHIBITED WITHOUT PERMISSION FROM TIPTON COUNTY GIS.

N

0 500 1,000 2,000 Feet

Map: 143

Map North
128
Map West 144 | 143 | 142 Map East
157
Map South

ATOKA LIMITS

38004 - Atoka

SHELBY CO.

Tracy Rd
Millie Ln
Bethel Rd
N Miller Rd
Miller Rd
Quail Hollow Dr
Quail Hollow Cv
Betty Boyd Ln
William Blaydes St
Elliot Dr
Blaydes Dr
Jaimes Ln
W Squires Grove Dr
TRACY RD
SANTA ROSA DR
RAMADA LN
ROSALEE RD
ROSEMARK RD
MULBERRY RD

Legend

- Addresses
- County Limits
- Zip Code Boundaries
- Roads
- Streams
- Bodies of Water
- Public Land
- City Limits

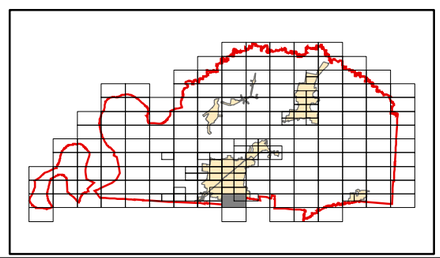

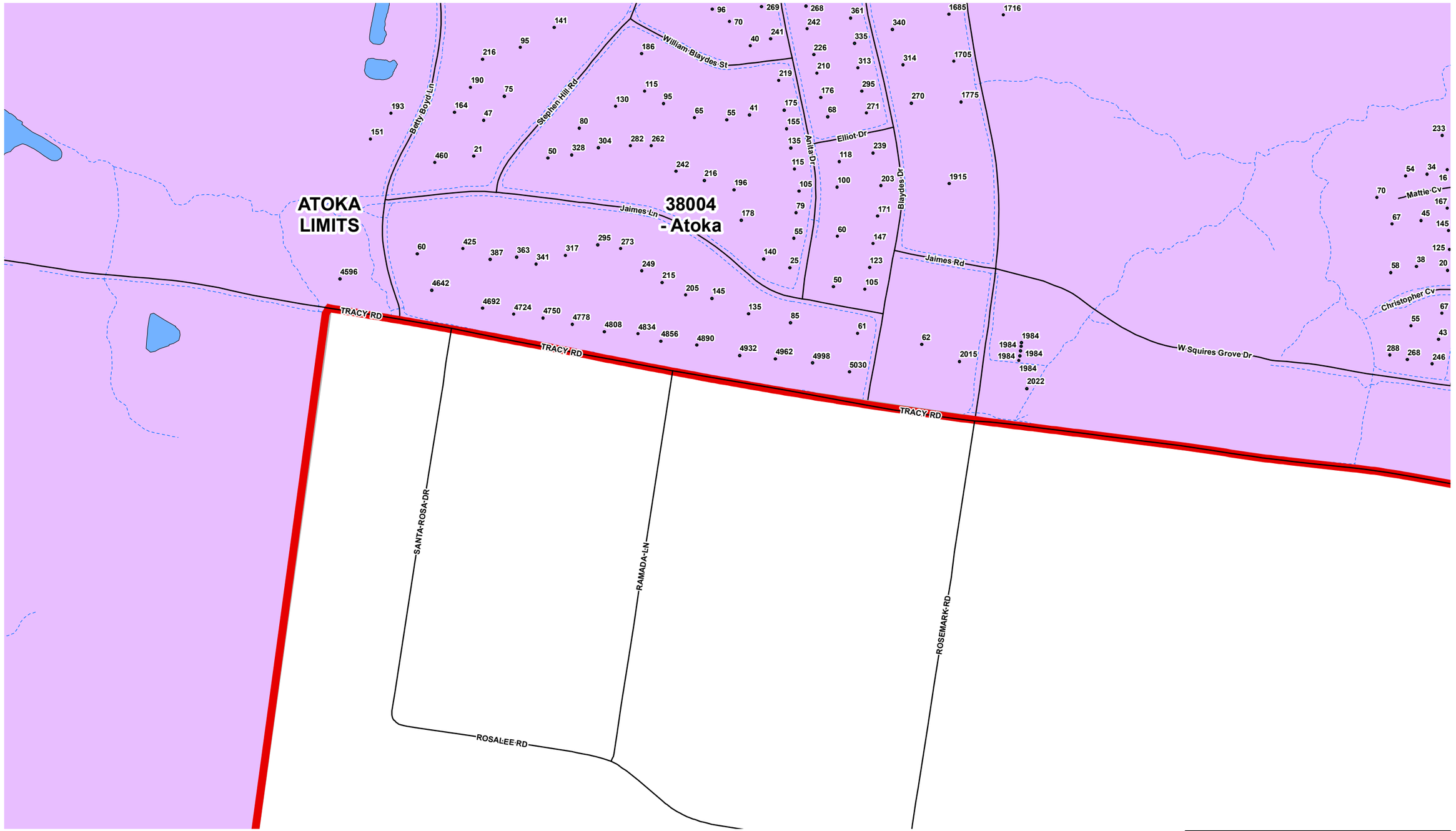

TIPTON COUNTY, TN
911 ROAD MAP

Produced by the TCGIS Department

TIPTON COUNTY GIS MAKES NO WARRANTY, EXPRESS OR IMPLIED, NOR ANY GUARANTY AS TO THE CONTENT, SEQUENCE, ACCURACY, TIMELINESS OR COMPLETENESS OF ANY OF THE INFORMATION PROVIDED. TIPTON COUNTY GIS EXPLICITLY DISCLAIMS ALL REPRESENTATIONS AND WARRANTIES. THE READER AGREES TO HOLD HARMLESS TIPTON COUNTY GIS FOR ANY CAUSE OF ACTION AND COSTS ASSOCIATED WITH ANY CAUSES OF ACTION WHICH MAY ARISE AS A CONSEQUENCE OF TIPTON COUNTY GIS PROVIDING THIS INFORMATION. REPRODUCTION OF THIS MAP IS PROHIBITED WITHOUT PERMISSION FROM TIPTON COUNTY GIS.

N

0 250 500 1,000 Feet

Map: 143A

Map North 128

Map West 144 | 143A | 142 Map East

157 Map South

Legend

- Addresses
- County Limits
- Zip Code Boundaries
- Roads
- Streams
- Bodies of Water
- Public Land
- City Limits

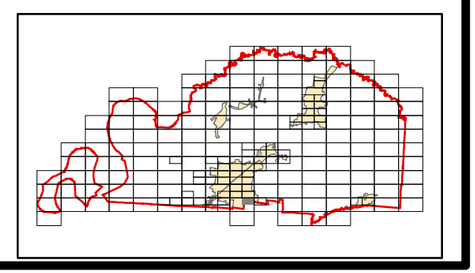

38058 - Munford

MUNFORD LIMITS

38053 - Millington

ATOKA LIMITS

38004 - Atoka

SHELBY CO.

Navy Dr
Jane Dr
Joe Joyner Rd
Kincaid Dr
Highway 51S
Tracy Rd
Shea Cv
Daisey Ln
Camelia St
Wisteria Ln
Fulcher Dr
E Tipton Lake Cir
W Tipton Lake Cir
Ridgeway Ln
Apache Cv
Comanche Dr
Meade Lake Rd
Cherokee Rd
Cheyenne Rd
Rhodes Ln
Cortney Cv
Ash Rene Dr
Hickory Cv
Hickory Ln
Morrill Rd
OLD TIPTON RD
HELENE CV
N HELENE CV
S HELENE CV
HELENE DR
ARMOUR RD

TIPTON COUNTY, TN
911 ROAD MAP

Produced by the TCGIS Department

TIPTON COUNTY GIS MAKES NO WARRANTY, EXPRESS OR IMPLIED, NOR ANY GUARANTY AS TO THE CONTENT, SEQUENCE, ACCURACY, TIMELINESS OR COMPLETENESS OF ANY OF THE INFORMATION PROVIDED. TIPTON COUNTY GIS EXPLICITLY DISCLAIMS ALL REPRESENTATIONS AND WARRANTIES. THE READER AGREES TO HOLD HARMLESS TIPTON COUNTY GIS FOR ANY CAUSE OF ACTION AND COSTS ASSOCIATED WITH ANY CAUSES OF ACTION WHICH MAY ARISE AS A CONSEQUENCE OF TIPTON COUNTY GIS PROVIDING THIS INFORMATION. REPRODUCTION OF THIS MAP IS PROHIBITED WITHOUT PERMISSION FROM TIPTON COUNTY GIS.

N

0 500 1,000 2,000 Feet

Map: 144

Map North
127
Map West 145 **144** 143 Map East
Map South

Legend

- Addresses
- County Limits
- Zip Code Boundaries
- Roads
- Streams
- Bodies of Water
- Public Land
- City Limits

TIPTON COUNTY, TN
911 ROAD MAP

Produced by the TCGIS Department

TIPTON COUNTY GIS MAKES NO WARRANTY, EXPRESS OR IMPLIED, NOR ANY GUARANTY AS TO THE CONTENT, SEQUENCE, ACCURACY, TIMELINESS OR COMPLETENESS OF ANY OF THE INFORMATION PROVIDED. TIPTON COUNTY GIS EXPLICITLY DISCLAIMS ALL REPRESENTATIONS AND WARRANTIES. THE READER AGREES TO HOLD HARMLESS TIPTON COUNTY GIS FOR ANY CAUSE OF ACTION AND COSTS ASSOCIATED WITH ANY CAUSES OF ACTION WHICH MAY ARISE AS A CONSEQUENCE OF TIPTON COUNTY GIS PROVIDING THIS INFORMATION. REPRODUCTION OF THIS MAP IS PROHIBITED WITHOUT PERMISSION FROM TIPTON COUNTY GIS.

N

0 250 500 1,000 Feet

Map: 144A

Map North
127
Map West 145 **144A** 143 Map East
Map South

Legend

- Addresses
- County Limits
- Zip Code Boundaries
- Roads
- Streams
- Bodies of Water
- Public Land
- City Limits

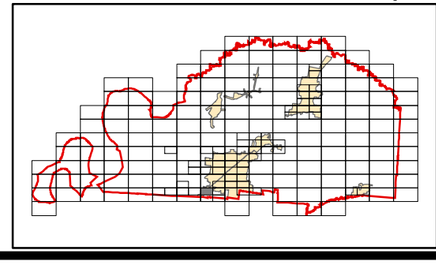

38058 - Munford

MUNFORD LIMITS

38004 - Atoka

ATOKA LIMITS

38053 - Millington

Navy Dr
Navy Cir
Kincaid Dr
Joe Joyner Rd
Ryan Cv
Highway 51 S
Blackhawk Cv
Redcedar Cv
Hackberry Cv
Switchgrass Cv
Elsberry St
Simmons Rd
Hickory Ln
W Tipton Lake Cir
E Tipton Lake Cir
Ridgeway Ln
Cherokee Rd
Tracy Rd
Cheyenne Rd

TIPTON COUNTY, TN
911 ROAD MAP

Produced by the TCGIS Department

TIPTON COUNTY GIS MAKES NO WARRANTY, EXPRESS OR IMPLIED, NOR ANY GUARANTY AS TO THE CONTENT, SEQUENCE, ACCURACY, TIMELINESS OR COMPLETENESS OF ANY OF THE INFORMATION PROVIDED. TIPTON COUNTY GIS EXPLICITLY DISCLAIMS ALL REPRESENTATIONS AND WARRANTIES. THE READER AGREES TO HOLD HARMLESS TIPTON COUNTY GIS FOR ANY CAUSE OF ACTION AND COSTS ASSOCIATED WITH ANY CAUSES OF ACTION WHICH MAY ARISE AS A CONSEQUENCE OF TIPTON COUNTY GIS PROVIDING THIS INFORMATION. REPRODUCTION OF THIS MAP IS PROHIBITED WITHOUT PERMISSION FROM TIPTON COUNTY GIS.

N

0 250 500 1,000 Feet

Map: 144B

Map North
127
Map West 145 **144B** 143 Map East
Map South

38053 - Millington

ATOKA LIMITS

38004 - Atoka

Tracy Rd
Rosiland Way
Fulcher Dr
Paula Cv
Meade Lake Rd
Comanche Dr
Apache Cv
Navaho Cv
Cherokee Rd
Rhodes Ln
Shea Cv
Buttercup Cv
Violet Dr
Daisey Ln
Orchid Dr
Sunflower Dr
Azalea Dr
Poppy Ln
Camelia St
Wisteria Ln

Legend

- Addresses
- County Limits
- Zip Code Boundaries
- Roads
- Streams
- Bodies of Water
- Public Land
- City Limits

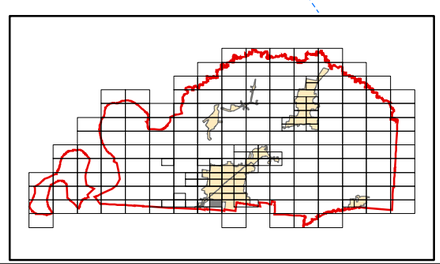

38058 - Munford

ATOKA LIMITS

38053 - Millington

Highway 51 S

Hickory Cv

Hickory Ln

Walnut Cv

W Tipton Lake Cir

Tracy Rd

Meade Lake Rd

Merrill Rd

OLD TIPTON RD

HELENE CV

N HELENE CV

HELENE DR

S HELENE CV

TIPTON COUNTY, TN
911 ROAD MAP

Produced by the TCGIS Department

TIPTON COUNTY GIS MAKES NO WARRANTY, EXPRESS OR IMPLIED, NOR ANY GUARANTY AS TO THE CONTENT, SEQUENCE, ACCURACY, TIMELINESS OR COMPLETENESS OF ANY OF THE INFORMATION PROVIDED. TIPTON COUNTY GIS EXPLICITLY DISCLAIMS ALL REPRESENTATIONS AND WARRANTIES. THE READER AGREES TO HOLD HARMLESS TIPTON COUNTY GIS FOR ANY CAUSE OF ACTION AND COSTS ASSOCIATED WITH ANY CAUSES OF ACTION WHICH MAY ARISE AS A CONSEQUENCE OF TIPTON COUNTY GIS PROVIDING THIS INFORMATION. REPRODUCTION OF THIS MAP IS PROHIBITED WITHOUT PERMISSION FROM TIPTON COUNTY GIS.

N

0 250 500 1,000 Feet

Map: 144C

Map North

127

Map West 145 **144C** 143 Map East

Map South

Legend

- Addresses
- County Limits
- Zip Code Boundaries
- Roads
- Streams
- Bodies of Water
- Public Land
- City Limits

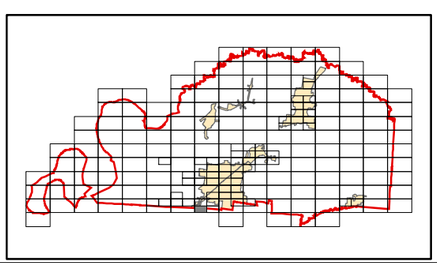

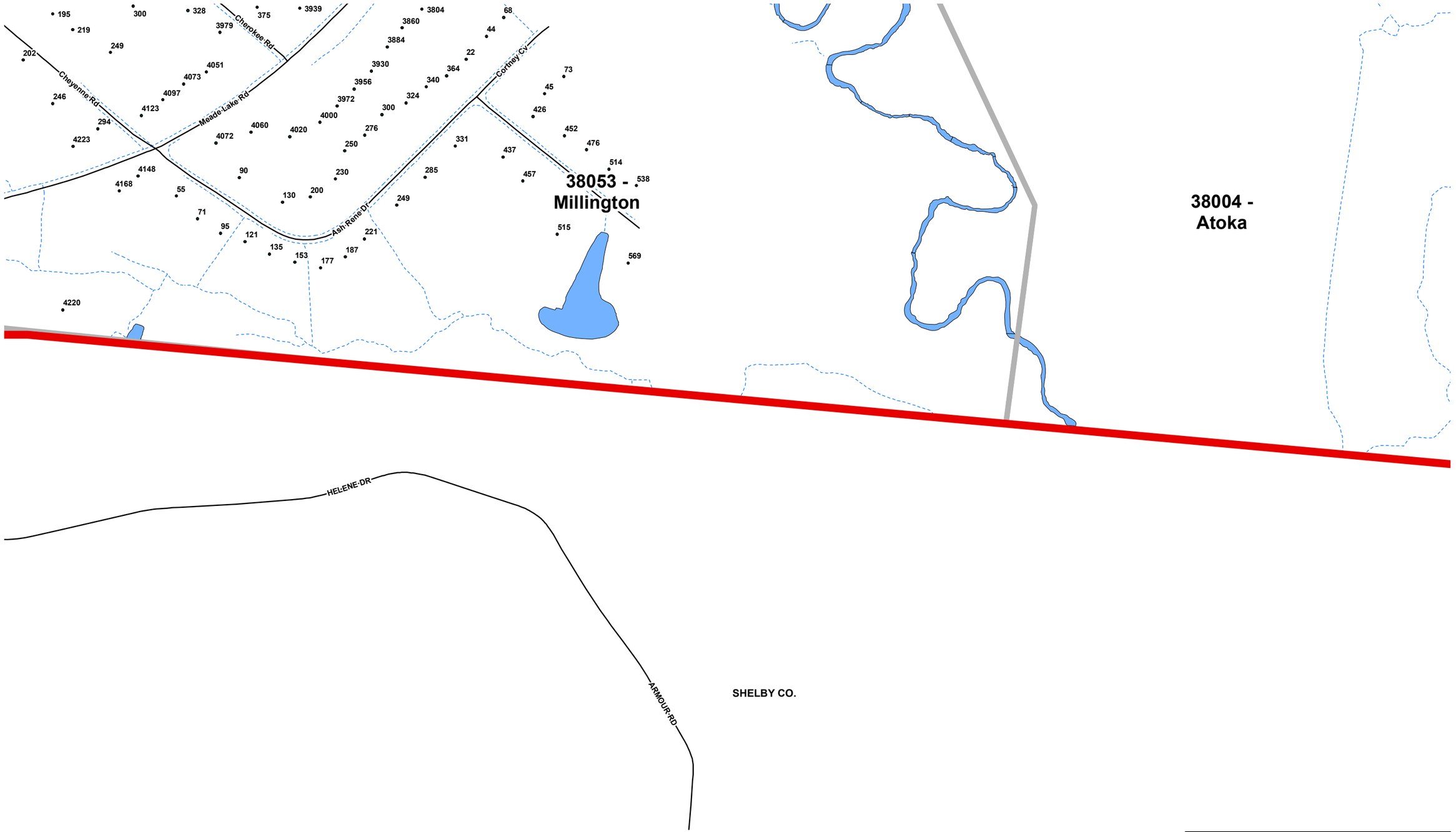

TIPTON COUNTY, TN
911 ROAD MAP

Produced by the TCGIS Department

TIPTON COUNTY GIS MAKES NO WARRANTY, EXPRESS OR IMPLIED, NOR ANY GUARANTY AS TO THE CONTENT, SEQUENCE, ACCURACY, TIMELINESS OR COMPLETENESS OF ANY OF THE INFORMATION PROVIDED. TIPTON COUNTY GIS EXPLICITLY DISCLAIMS ALL REPRESENTATIONS AND WARRANTIES. THE READER AGREES TO HOLD HARMLESS TIPTON COUNTY GIS FOR ANY CAUSE OF ACTION AND COSTS ASSOCIATED WITH ANY CAUSES OF ACTION WHICH MAY ARISE AS A CONSEQUENCE OF TIPTON COUNTY GIS PROVIDING THIS INFORMATION. REPRODUCTION OF THIS MAP IS PROHIBITED WITHOUT PERMISSION FROM TIPTON COUNTY GIS.

N

0 250 500 1,000 Feet

Map: 144D

Map North
127
Map West 145 **144D** 143 Map East
Map South

Legend

- Addresses
- County Limits
- Zip Code Boundaries
- Roads
- Streams
- Bodies of Water
- Public Land
- City Limits

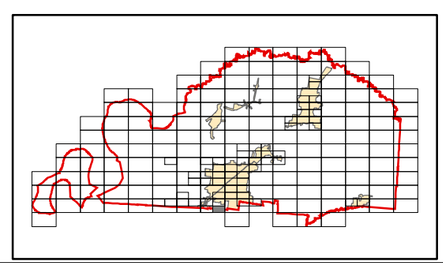

38023 - Drummonds

38058 - Munford

38053 - Millington

MUNFORD LIMITS

38053 - Millington

SHELBY CO.

Simmons Ln
Mathis Rd
Country Meadow Ln
Andy Dr
Meadowview Dr
Wilkinsville Rd
Tony St
Reed Cir
Rachel Cv
Kincaid Dr
David Cv
Mulberry Cir
Jean Dr
Pristine Cv
Mallard Pointe Rd
Pintail Cir
Evander Rd
WALKER RD
N US HIGHWAY 51
S US HIGHWAY 51
SULLIVAN RD
OLD TIPTON RD
Highway 51 S

TIPTON COUNTY, TN
911 ROAD MAP

Produced by the TCGIS Department

TIPTON COUNTY GIS MAKES NO WARRANTY, EXPRESS OR IMPLIED, NOR ANY GUARANTY AS TO THE CONTENT, SEQUENCE, ACCURACY, TIMELINESS OR COMPLETENESS OF ANY OF THE INFORMATION PROVIDED. TIPTON COUNTY GIS EXPLICITLY DISCLAIMS ALL REPRESENTATIONS AND WARRANTIES. THE READER AGREES TO HOLD HARMLESS TIPTON COUNTY GIS FOR ANY CAUSE OF ACTION AND COSTS ASSOCIATED WITH ANY CAUSES OF ACTION WHICH MAY ARISE AS A CONSEQUENCE OF TIPTON COUNTY GIS PROVIDING THIS INFORMATION. REPRODUCTION OF THIS MAP IS PROHIBITED WITHOUT PERMISSION FROM TIPTON COUNTY GIS.

N

0 500 1,000 2,000 Feet

Map: 145

Map North
126
Map West 146 **145** 144 Map East
Map South

Legend

- Addresses
- County Limits
- Zip Code Boundaries
- Roads
- Streams
- Bodies of Water
- Public Land
- City Limits

TIPTON COUNTY, TN
911 ROAD MAP

Produced by the TCGIS Department

TIPTON COUNTY GIS MAKES NO WARRANTY, EXPRESS OR IMPLIED, NOR ANY GUARANTY AS TO THE CONTENT, SEQUENCE, ACCURACY, TIMELINESS OR COMPLETENESS OF ANY OF THE INFORMATION PROVIDED. TIPTON COUNTY GIS EXPLICITLY DISCLAIMS ALL REPRESENTATIONS AND WARRANTIES. THE READER AGREES TO HOLD HARMLESS TIPTON COUNTY GIS FOR ANY CAUSE OF ACTION AND COSTS ASSOCIATED WITH ANY CAUSES OF ACTION WHICH MAY ARISE AS A CONSEQUENCE OF TIPTON COUNTY GIS PROVIDING THIS INFORMATION. REPRODUCTION OF THIS MAP IS PROHIBITED WITHOUT PERMISSION FROM TIPTON COUNTY GIS.

N

0 250 500 1,000 Feet

38023 - Drummonds

38053 - Millington

Curt St · Billie Cv · Tony St · Adam St · Simmons Rd · Meadowview Dr · Wilkinsville Rd · Simmons Ln · Mathis Rd · Country Meadow Ln

Map: 145A

Map North

126

Map West 146 **145A** 144 Map East

Map South

Legend

- Addresses
- County Limits
- Zip Code Boundaries
- Roads
- Streams
- Bodies of Water
- Public Land
- City Limits

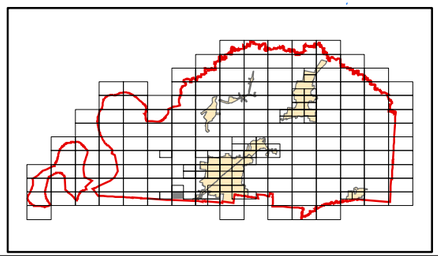

TIPTON COUNTY, TN
911 ROAD MAP

Produced by the TCGIS Department

TIPTON COUNTY GIS MAKES NO WARRANTY, EXPRESS OR IMPLIED, NOR ANY GUARANTY AS TO THE CONTENT, SEQUENCE, ACCURACY, TIMELINESS OR COMPLETENESS OF ANY OF THE INFORMATION PROVIDED. TIPTON COUNTY GIS EXPLICITLY DISCLAIMS ALL REPRESENTATIONS AND WARRANTIES. THE READER AGREES TO HOLD HARMLESS TIPTON COUNTY GIS FOR ANY CAUSE OF ACTION AND COSTS ASSOCIATED WITH ANY CAUSES OF ACTION WHICH MAY ARISE AS A CONSEQUENCE OF TIPTON COUNTY GIS PROVIDING THIS INFORMATION. REPRODUCTION OF THIS MAP IS PROHIBITED WITHOUT PERMISSION FROM TIPTON COUNTY GIS.

N

0 250 500 1,000 Feet

Map: 145B

Map North
126
Map West 146 **145B** 144 Map East
Map South

38023 - Drummonds

38053 - Millington

38058 - Munford

MUNFORD LIMITS

Mathis Rd
Andy Dr
County Meadow Ln
Meadowbrook Rd
Misty Meadow Trl
Rolling Meadow Dr
Simmons Rd
Mulberry Cir
Jean Dr
Reed Cir
Rachel Cv
David Cv
Pintail Cir
Kincaid Dr
Pristine Cv

Legend

- Addresses
- County Limits
- Zip Code Boundaries
- Roads
- Streams
- Bodies of Water
- Public Land
- City Limits

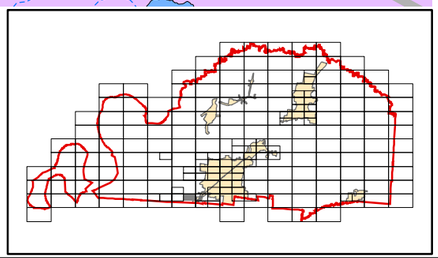

38053 - Millington

38023 - Drummonds

38053 - Millington

SHELBY CO.

Petty Rd

Quito Memorial Cemetery Rd

Quito Drummonds Rd

Oglesby Rd

CHARLES BARTLETT RD

QUITO RD

QUITO-RD

Cole Rd

Simmons Rd

Erin Cv

Gayden Dr

Meredith Cv

Brown Rd

Sunshine Dr

Fleetwood Dr

Franklin Dr

S Cooper Dr

TIPTON COUNTY, TN
911 ROAD MAP

Produced by the TCGIS Department

TIPTON COUNTY GIS MAKES NO WARRANTY, EXPRESS OR IMPLIED, NOR ANY GUARANTY AS TO THE CONTENT, SEQUENCE, ACCURACY, TIMELINESS OR COMPLETENESS OF ANY OF THE INFORMATION PROVIDED. TIPTON COUNTY GIS EXPLICITLY DISCLAIMS ALL REPRESENTATIONS AND WARRANTIES. THE READER AGREES TO HOLD HARMLESS TIPTON COUNTY GIS FOR ANY CAUSE OF ACTION AND COSTS ASSOCIATED WITH ANY CAUSES OF ACTION WHICH MAY ARISE AS A CONSEQUENCE OF TIPTON COUNTY GIS PROVIDING THIS INFORMATION. REPRODUCTION OF THIS MAP IS PROHIBITED WITHOUT PERMISSION FROM TIPTON COUNTY GIS.

N

0 500 1,000 2,000 Feet

Map: 146

Map North 125

Map West 147 | 146 | 145 Map East

Map South

Legend

- Addresses
- County Limits
- Zip Code Boundaries
- Roads
- Streams
- Bodies of Water
- Public Land
- City Limits

TIPTON COUNTY, TN
911 ROAD MAP

Produced by the TCGIS Department

TIPTON COUNTY GIS MAKES NO WARRANTY, EXPRESS OR IMPLIED, NOR ANY GUARANTY AS TO THE CONTENT, SEQUENCE, ACCURACY, TIMELINESS OR COMPLETENESS OF ANY OF THE INFORMATION PROVIDED. TIPTON COUNTY GIS EXPLICITLY DISCLAIMS ALL REPRESENTATIONS AND WARRANTIES. THE READER AGREES TO HOLD HARMLESS TIPTON COUNTY GIS FOR ANY CAUSE OF ACTION AND COSTS ASSOCIATED WITH ANY CAUSES OF ACTION WHICH MAY ARISE AS A CONSEQUENCE OF TIPTON COUNTY GIS PROVIDING THIS INFORMATION. REPRODUCTION OF THIS MAP IS PROHIBITED WITHOUT PERMISSION FROM TIPTON COUNTY GIS.

N

0 250 500 1,000 Feet

38053 - Millington

Map: 146A

Map North
125
Map West **147** **146A** **145** Map East
Map South

Legend

- Addresses
- County Limits
- Zip Code Boundaries
- Roads
- Streams
- Bodies of Water
- Public Land
- City Limits

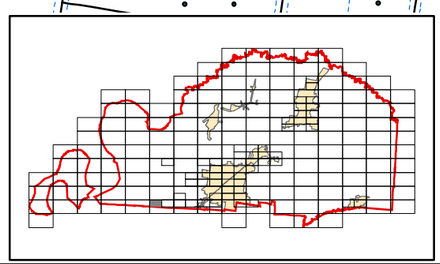

38053 - Millington

38023 - Drummonds

38053 - Millington

Cole Rd

Simmons Rd

Gayden Dr

Erin Cv

Meredith Cv

Brown Rd

Sunshine Dr

N Cooper Dr

S Cooper Dr

Jamestown Dr

McClarin Dr

TIPTON COUNTY, TN
911 ROAD MAP

Produced by the TCGIS Department

TIPTON COUNTY GIS MAKES NO WARRANTY, EXPRESS OR IMPLIED, NOR ANY GUARANTY AS TO THE CONTENT, SEQUENCE, ACCURACY, TIMELINESS OR COMPLETENESS OF ANY OF THE INFORMATION PROVIDED. TIPTON COUNTY GIS EXPLICITLY DISCLAIMS ALL REPRESENTATIONS AND WARRANTIES. THE READER AGREES TO HOLD HARMLESS TIPTON COUNTY GIS FOR ANY CAUSE OF ACTION AND COSTS ASSOCIATED WITH ANY CAUSES OF ACTION WHICH MAY ARISE AS A CONSEQUENCE OF TIPTON COUNTY GIS PROVIDING THIS INFORMATION. REPRODUCTION OF THIS MAP IS PROHIBITED WITHOUT PERMISSION FROM TIPTON COUNTY GIS.

N

0 250 500 1,000 Feet

Map: 146B

Map North
125
Map West 147 **146B** 145 Map East
Map South

Legend

- Addresses
- County Limits
- Zip Code Boundaries
- Roads
- Streams
- Bodies of Water
- Public Land
- City Limits

38023 - Drummonds

38053 - Millington

SHELBY CO.

HERRING-HILL-RD

MONASCO-RD

MONASCO-RD

HERRING-HILL-RD

GORE-RD

NEW-BETHEL-RD

RAST-RD

CHARLES-BARTLETT-RD

DODSON-RD

Hilltop-Ln

Marshall Cv

Hilldale-Ln

Pannell-Dr

Hope-Rd

Faith-Rd

Crigger-Rd

TIPTON COUNTY, TN
911 ROAD MAP

Produced by the TCGIS Department

TIPTON COUNTY GIS MAKES NO WARRANTY, EXPRESS OR IMPLIED, NOR ANY GUARANTY AS TO THE CONTENT, SEQUENCE, ACCURACY, TIMELINESS OR COMPLETENESS OF ANY OF THE INFORMATION PROVIDED. TIPTON COUNTY GIS EXPLICITLY DISCLAIMS ALL REPRESENTATIONS AND WARRANTIES. THE READER AGREES TO HOLD HARMLESS TIPTON COUNTY GIS FOR ANY CAUSE OF ACTION AND COSTS ASSOCIATED WITH ANY CAUSES OF ACTION WHICH MAY ARISE AS A CONSEQUENCE OF TIPTON COUNTY GIS PROVIDING THIS INFORMATION. REPRODUCTION OF THIS MAP IS PROHIBITED WITHOUT PERMISSION FROM TIPTON COUNTY GIS.

N

0 500 1,000 2,000 Feet

Map: 147

Map North

124

Map West 148 | 147 | 146 Map East

Map South

Legend

- Addresses
- County Limits
- Zip Code Boundaries
- Roads
- Streams
- Bodies of Water
- Public Land
- City Limits

38023 -
Drummonds

HERRING·HILL·RD

HERRING·HILL·RD

RIVER·BLUFF·RD

SHELBY CO.

RIVER·RD

TIPTON COUNTY, TN
911 ROAD MAP

Produced by the TCGIS Department

TIPTON COUNTY GIS MAKES NO WARRANTY, EXPRESS OR IMPLIED, NOR ANY GUARANTY AS TO THE CONTENT, SEQUENCE, ACCURACY, TIMELINESS OR COMPLETENESS OF ANY OF THE INFORMATION PROVIDED. TIPTON COUNTY GIS EXPLICITLY DISCLAIMS ALL REPRESENTATIONS AND WARRANTIES. THE READER AGREES TO HOLD HARMLESS TIPTON COUNTY GIS FOR ANY CAUSE OF ACTION AND COSTS ASSOCIATED WITH ANY CAUSES OF ACTION WHICH MAY ARISE AS A CONSEQUENCE OF TIPTON COUNTY GIS PROVIDING THIS INFORMATION. REPRODUCTION OF THIS MAP IS PROHIBITED WITHOUT PERMISSION FROM TIPTON COUNTY GIS.

N

0 500 1,000 2,000 Feet

Map: 148

Map North

123

Map West 149 **148** 147 Map East

Map South

Legend

- Addresses
- County Limits
- Zip Code Boundaries
- Roads
- Streams
- Bodies of Water
- Public Land
- City Limits



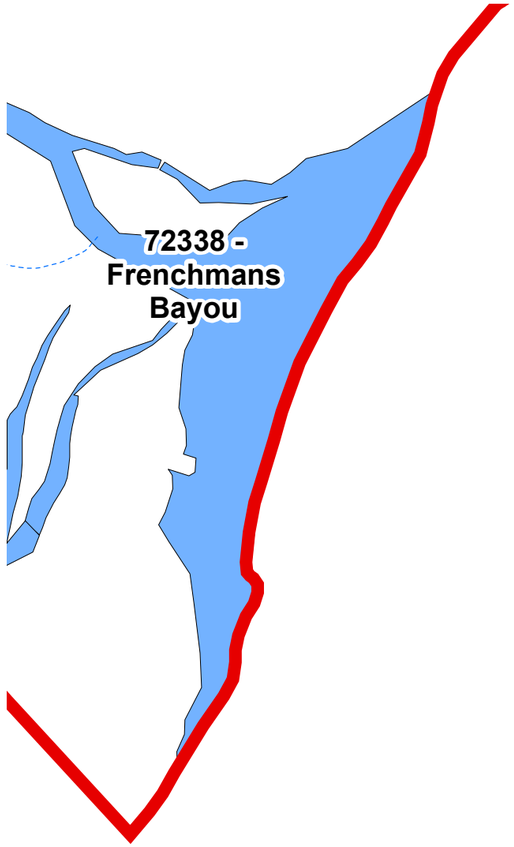

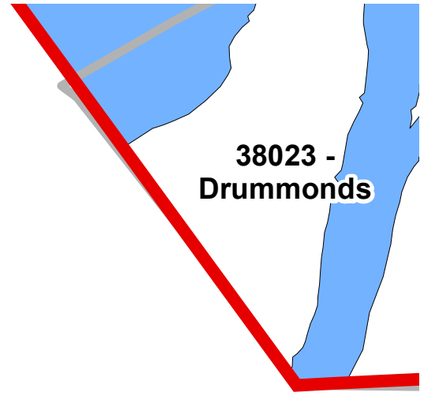

SHELBY CO.

RIVER RD

TIPTON COUNTY, TN
911 ROAD MAP

Produced by the TCGIS Department

TIPTON COUNTY GIS MAKES NO WARRANTY, EXPRESS OR IMPLIED, NOR ANY GUARANTY AS TO THE CONTENT, SEQUENCE, ACCURACY, TIMELINESS OR COMPLETENESS OF ANY OF THE INFORMATION PROVIDED. TIPTON COUNTY GIS EXPLICITLY DISCLAIMS ALL REPRESENTATIONS AND WARRANTIES. THE READER AGREES TO HOLD HARMLESS TIPTON COUNTY GIS FOR ANY CAUSE OF ACTION AND COSTS ASSOCIATED WITH ANY CAUSES OF ACTION WHICH MAY ARISE AS A CONSEQUENCE OF TIPTON COUNTY GIS PROVIDING THIS INFORMATION. REPRODUCTION OF THIS MAP IS PROHIBITED WITHOUT PERMISSION FROM TIPTON COUNTY GIS.

N

0 500 1,000 2,000 Feet

Map: 149

Map North
122

Map West 150 | 149 | 148 Map East

Map South

Legend

- Addresses
- County Limits
- Zip Code Boundaries
- Roads
- Streams
- Bodies of Water
- Public Land
- City Limits

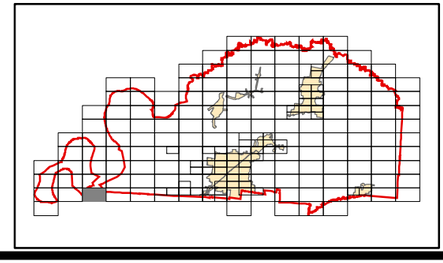

ARKANSAS

72338 - Frenchmans Bayou

TIPTON COUNTY, TN
911 ROAD MAP

Produced by the TCGIS Department

TIPTON COUNTY GIS MAKES NO WARRANTY, EXPRESS OR IMPLIED, NOR ANY GUARANTY AS TO THE CONTENT, SEQUENCE, ACCURACY, TIMELINESS OR COMPLETENESS OF ANY OF THE INFORMATION PROVIDED. TIPTON COUNTY GIS EXPLICITLY DISCLAIMS ALL REPRESENTATIONS AND WARRANTIES. THE READER AGREES TO HOLD HARMLESS TIPTON COUNTY GIS FOR ANY CAUSE OF ACTION AND COSTS ASSOCIATED WITH ANY CAUSES OF ACTION WHICH MAY ARISE AS A CONSEQUENCE OF TIPTON COUNTY GIS PROVIDING THIS INFORMATION. REPRODUCTION OF THIS MAP IS PROHIBITED WITHOUT PERMISSION FROM TIPTON COUNTY GIS.

N

0 500 1,000 2,000 Feet

Map: 150

Map North
121

Map West **151** **150** **149** Map East

Map South

Legend

- Addresses
- County Limits
- Zip Code Boundaries
- Roads
- Streams
- Bodies of Water
- Public Land
- City Limits

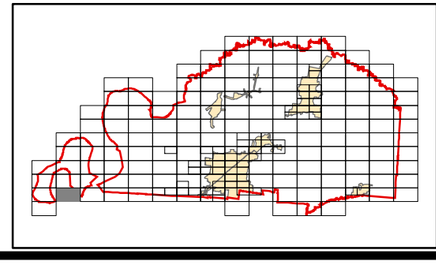

Devils Elbow Rd

ARKANSAS

72338 - Frenchmans Bayou

Lambertville Rd

ARKANSAS

TIPTON COUNTY, TN
911 ROAD MAP

Produced by the TCGIS Department

TIPTON COUNTY GIS MAKES NO WARRANTY, EXPRESS OR IMPLIED, NOR ANY GUARANTY AS TO THE CONTENT, SEQUENCE, ACCURACY, TIMELINESS OR COMPLETENESS OF ANY OF THE INFORMATION PROVIDED. TIPTON COUNTY GIS EXPLICITLY DISCLAIMS ALL REPRESENTATIONS AND WARRANTIES. THE READER AGREES TO HOLD HARMLESS TIPTON COUNTY GIS FOR ANY CAUSE OF ACTION AND COSTS ASSOCIATED WITH ANY CAUSES OF ACTION WHICH MAY ARISE AS A CONSEQUENCE OF TIPTON COUNTY GIS PROVIDING THIS INFORMATION. REPRODUCTION OF THIS MAP IS PROHIBITED WITHOUT PERMISSION FROM TIPTON COUNTY GIS.

N

0 500 1,000 2,000 Feet

Map: 151

Map North
120

Map West 151 150 Map East

152
Map South

Legend

- Addresses
- County Limits
- Zip Code Boundaries
- Roads
- Streams
- Bodies of Water
- Public Land
- City Limits

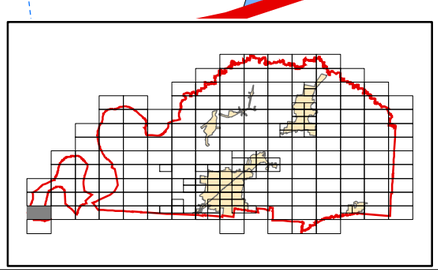

72338 -
Frenchmans Bayou

Lambertville Rd

Pirani Headquarters Rd

ARKANSAS

TIPTON COUNTY, TN
911 ROAD MAP

Produced by the TCGIS Department

TIPTON COUNTY GIS MAKES NO WARRANTY, EXPRESS OR IMPLIED, NOR ANY GUARANTY AS TO THE CONTENT, SEQUENCE, ACCURACY, TIMELINESS OR COMPLETENESS OF ANY OF THE INFORMATION PROVIDED. TIPTON COUNTY GIS EXPLICITLY DISCLAIMS ALL REPRESENTATIONS AND WARRANTIES. THE READER AGREES TO HOLD HARMLESS TIPTON COUNTY GIS FOR ANY CAUSE OF ACTION AND COSTS ASSOCIATED WITH ANY CAUSES OF ACTION WHICH MAY ARISE AS A CONSEQUENCE OF TIPTON COUNTY GIS PROVIDING THIS INFORMATION. REPRODUCTION OF THIS MAP IS PROHIBITED WITHOUT PERMISSION FROM TIPTON COUNTY GIS.

N

0 500 1,000 2,000 Feet

Map: 152

Map North
151

Map West
152
Map East

Map South

Legend

- Addresses
- County Limits
- Zip Code Boundaries
- Roads
- Streams
- Bodies of Water
- Public Land
- City Limits

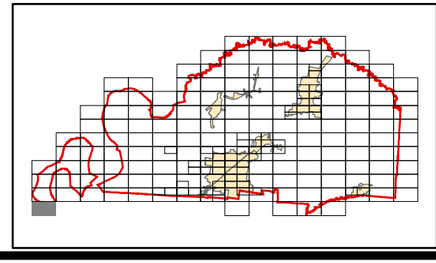

38011 - Brighton

875
844
866
1154
1144
729
1222
859
851
889
Stafford Rd
Hughes Rd
RICHARDSON RD
MACEDONIA RD
COLLIERVILLE-ARLINGTON RD
SHELBY CO.
OSBORNTOWN RD
ICHABOD CV
DAMONT CV
OSBORN VALLEY LN
BROM CV

TIPTON COUNTY, TN
911 ROAD MAP

Produced by the TCGIS Department

TIPTON COUNTY GIS MAKES NO WARRANTY, EXPRESS OR IMPLIED, NOR ANY GUARANTY AS TO THE CONTENT, SEQUENCE, ACCURACY, TIMELINESS OR COMPLETENESS OF ANY OF THE INFORMATION PROVIDED. TIPTON COUNTY GIS EXPLICITLY DISCLAIMS ALL REPRESENTATIONS AND WARRANTIES. THE READER AGREES TO HOLD HARMLESS TIPTON COUNTY GIS FOR ANY CAUSE OF ACTION AND COSTS ASSOCIATED WITH ANY CAUSES OF ACTION WHICH MAY ARISE AS A CONSEQUENCE OF TIPTON COUNTY GIS PROVIDING THIS INFORMATION. REPRODUCTION OF THIS MAP IS PROHIBITED WITHOUT PERMISSION FROM TIPTON COUNTY GIS.

N

0 500 1,000 2,000 Feet

Map: 153

Map North
141
Map West 153 154 Map East
Map South

Legend

- Addresses
- County Limits
- Zip Code Boundaries
- Roads
- Streams
- Bodies of Water
- Public Land
- City Limits

38011 -
Brighton

38049 -
Mason

SHELBY CO.

860
864
862

4870
4925
170
4993
165
5015

Tilly Ln
Gilliam Ln
Beaver Creek Rd

MCCRAW LOOP

TIPTON COUNTY, TN
911 ROAD MAP

Produced by the TCGIS Department

TIPTON COUNTY GIS MAKES NO WARRANTY, EXPRESS OR IMPLIED, NOR ANY GUARANTY AS TO THE CONTENT, SEQUENCE, ACCURACY, TIMELINESS OR COMPLETENESS OF ANY OF THE INFORMATION PROVIDED. TIPTON COUNTY GIS EXPLICITLY DISCLAIMS ALL REPRESENTATIONS AND WARRANTIES. THE READER AGREES TO HOLD HARMLESS TIPTON COUNTY GIS FOR ANY CAUSE OF ACTION AND COSTS ASSOCIATED WITH ANY CAUSES OF ACTION WHICH MAY ARISE AS A CONSEQUENCE OF TIPTON COUNTY GIS PROVIDING THIS INFORMATION. REPRODUCTION OF THIS MAP IS PROHIBITED WITHOUT PERMISSION FROM TIPTON COUNTY GIS.

N

0 500 1,000 2,000 Feet

Map: 154

Map North
140
Map West 153 **154** 155 Map East
Map South

Legend

- Addresses
- County Limits
- Zip Code Boundaries
- Roads
- Streams
- Bodies of Water
- Public Land
- City Limits

38049 - Mason

FAYETTE CO.

BEAVER·CREEK·DR

WITHERINGTON·RD

HIGHWAY·70

BRADEN·RD

WELCH·ST

MCCRAW·LOOP

TIPTON COUNTY, TN
911 ROAD MAP

Produced by the TCGIS Department

TIPTON COUNTY GIS MAKES NO WARRANTY, EXPRESS OR IMPLIED, NOR ANY GUARANTY AS TO THE CONTENT, SEQUENCE, ACCURACY, TIMELINESS OR COMPLETENESS OF ANY OF THE INFORMATION PROVIDED. TIPTON COUNTY GIS EXPLICITLY DISCLAIMS ALL REPRESENTATIONS AND WARRANTIES. THE READER AGREES TO HOLD HARMLESS TIPTON COUNTY GIS FOR ANY CAUSE OF ACTION AND COSTS ASSOCIATED WITH ANY CAUSES OF ACTION WHICH MAY ARISE AS A CONSEQUENCE OF TIPTON COUNTY GIS PROVIDING THIS INFORMATION. REPRODUCTION OF THIS MAP IS PROHIBITED WITHOUT PERMISSION FROM TIPTON COUNTY GIS.

N

0 500 1,000 2,000 Feet

Map: 155

Map North 139

Map West 154 | 155 | Map East

Map South

Legend

- Addresses
- County Limits
- Zip Code Boundaries
- Roads
- Streams
- Bodies of Water
- Public Land
- City Limits

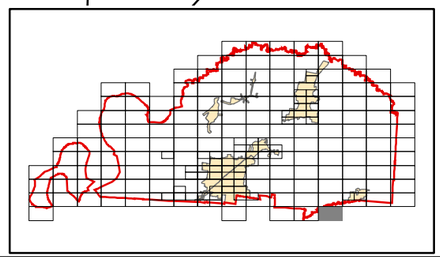

Estes Ln

HAYWOOD CO.

Estes Ln

Highway 54W

Turner Ln

38019 - Covington

TIPTON COUNTY, TN
911 ROAD MAP

Produced by the TCGIS Department

TIPTON COUNTY GIS MAKES NO WARRANTY, EXPRESS OR IMPLIED, NOR ANY GUARANTY AS TO THE CONTENT, SEQUENCE, ACCURACY, TIMELINESS OR COMPLETENESS OF ANY OF THE INFORMATION PROVIDED. TIPTON COUNTY GIS EXPLICITLY DISCLAIMS ALL REPRESENTATIONS AND WARRANTIES. THE READER AGREES TO HOLD HARMLESS TIPTON COUNTY GIS FOR ANY CAUSE OF ACTION AND COSTS ASSOCIATED WITH ANY CAUSES OF ACTION WHICH MAY ARISE AS A CONSEQUENCE OF TIPTON COUNTY GIS PROVIDING THIS INFORMATION. REPRODUCTION OF THIS MAP IS PROHIBITED WITHOUT PERMISSION FROM TIPTON COUNTY GIS.

N

0 500 1,000 2,000 Feet

Map: 156

Map North

Map West 022 **156** Map East

045

Map South

Legend

- Addresses
- County Limits
- Zip Code Boundaries
- Roads
- Streams
- Bodies of Water
- Public Land
- City Limits

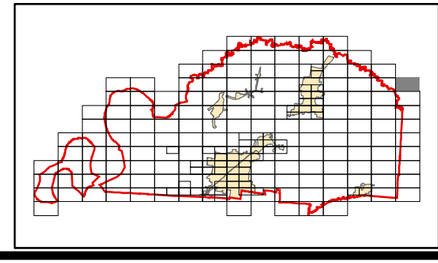

SHELBY CO.

MILLER RD

DONNELL RD

MUDVILLE RD

CARONDELET CV

CARONDELET ST

DONNELL RD

MUNCEY DR

SARTORI DR

ROSEMARK RD

BARRETT RD

AUSTIN PEAY HWY

N GRAGG RD

GRAGG RD

KERRVILLE ROSEMARK RD

TIPTON COUNTY, TN
911 ROAD MAP

Produced by the TCGIS Department

TIPTON COUNTY GIS MAKES NO WARRANTY, EXPRESS OR IMPLIED, NOR ANY GUARANTY AS TO THE CONTENT, SEQUENCE, ACCURACY, TIMELINESS OR COMPLETENESS OF ANY OF THE INFORMATION PROVIDED. TIPTON COUNTY GIS EXPLICITLY DISCLAIMS ALL REPRESENTATIONS AND WARRANTIES. THE READER AGREES TO HOLD HARMLESS TIPTON COUNTY GIS FOR ANY CAUSE OF ACTION AND COSTS ASSOCIATED WITH ANY CAUSES OF ACTION WHICH MAY ARISE AS A CONSEQUENCE OF TIPTON COUNTY GIS PROVIDING THIS INFORMATION. REPRODUCTION OF THIS MAP IS PROHIBITED WITHOUT PERMISSION FROM TIPTON COUNTY GIS.

N

0 500 1,000 2,000 Feet

Map: 157

Map North
143

Map West **157** Map East

Map South

Legend

- Addresses
- County Limits
- Zip Code Boundaries
- Roads
- Streams
- Bodies of Water
- Public Land
- City Limits