TIPTON COUNTY EMERGENCY
COMMUNICATIONS DISTRICT

220 Highway 51 N, Suite 4
Covington, TN 38019

BOARD MEMBERS
Chairman Jim Harger
Vice Chairman James Sneed
Treasurer James Timb
Bennie Carver
Lessie Fisher
Jeff Mason
Larry McKee
Tommy Rogers
Roy Warmath

DIRECTOR
Renee Downing

EXECUTIVE SUPERVISIOR
Kim Ballard

TIPTON COUNTY, TENNESSEE STREET & ROAD MAP BOOK

TWELTH EDITION
FALL 2013

THE TIPTON COUNTY EMERGENCY COMMUNICATIONS DISTRICT HAS COMPILED THIS MAP BOOK USING INFORMATION FROM SEVERAL SOURCES. EVERY EFFORT HAS BEEN MADE TO PROVIDE AN ACCURATE MAP BOOK OF THE STREETS AND ROADS IN TIPTON COUNTY. THE TIPTON COUNTY GIS DEPARTMENT HAS HAD A SIGNIFICANT INPUT IN COMPILING THE INFORMATION. WITH GIS ASSISTANCE THE ROAD AND STREET INFORMATION IS AS ACCURATE AS POSSIBLE. HOWEVER, WE MAKE NO WARRANTIES AS TO THE ACCURACY AND COMPLETENESS OF THE MAPS OR TABLES.

THIS MAP BOOK WAS CREATED IN TIPTON COUNTY

Tipton County GIS

TIPTON COUNTY EMERGENCY COMMUNICATIONS DISTRICT

220 Highway 51 N, Suite 4
Covington, TN 38019

BOARD MEMBERS
Chairman Jim Harger
Vice Chairman James Sneed
Treasurer James Timb
Bennie Carver
Lessie Fisher
Jeff Mason
Larry McKee
Tommy Rogers
Roy Warmath

DIRECTOR
Renee Downing

EXECUTIVE SUPERVISIOR
Kim Ballard

INSTRUCTIONS FOR LOCATING STREETS/ROADS

EACH MAP PAGE SHOWS A GROUP OF NUMBERS OUTSIDE A BLACK SQUARE AT THE BOTTOM CENTER OF THE MAP. THESE NUMBERS INDICATE THE CORRESPONDING MAP PAGES IN THIS BOOK. THE GRAY SQUARE WITHIN THE TIPTON COUNTY OVERVIEW ON THE BOTTOM RIGHT IS THE MAP LOCATION.

EXAMPLE: IN THE INDEX, 'A STREET' IS LISTED AS BEING ON MAP PAGE 041-A. WHEN YOU TURN TO THIS MAP PAGE, NUMBER 041-A IS THE NUMBER IN THE HIGHLIGHTED CENTER SQUARE.

ALL NUMBERS IN THE SURROUNDING SQUARE ON EACH PAGE DIRECT YOU TO THE CORRESPONDING PAGES NEXT TO THAT MAP PAGE.

THE NUMBERS SHOWN ON THE MAP PAGES ALONG STREETS/ROADS REPRESENT POINT ADDRESSES.

WE HOPE THIS INFORMATION IS HELPFUL. THANK YOU FOR USING OUR MAP BOOK.

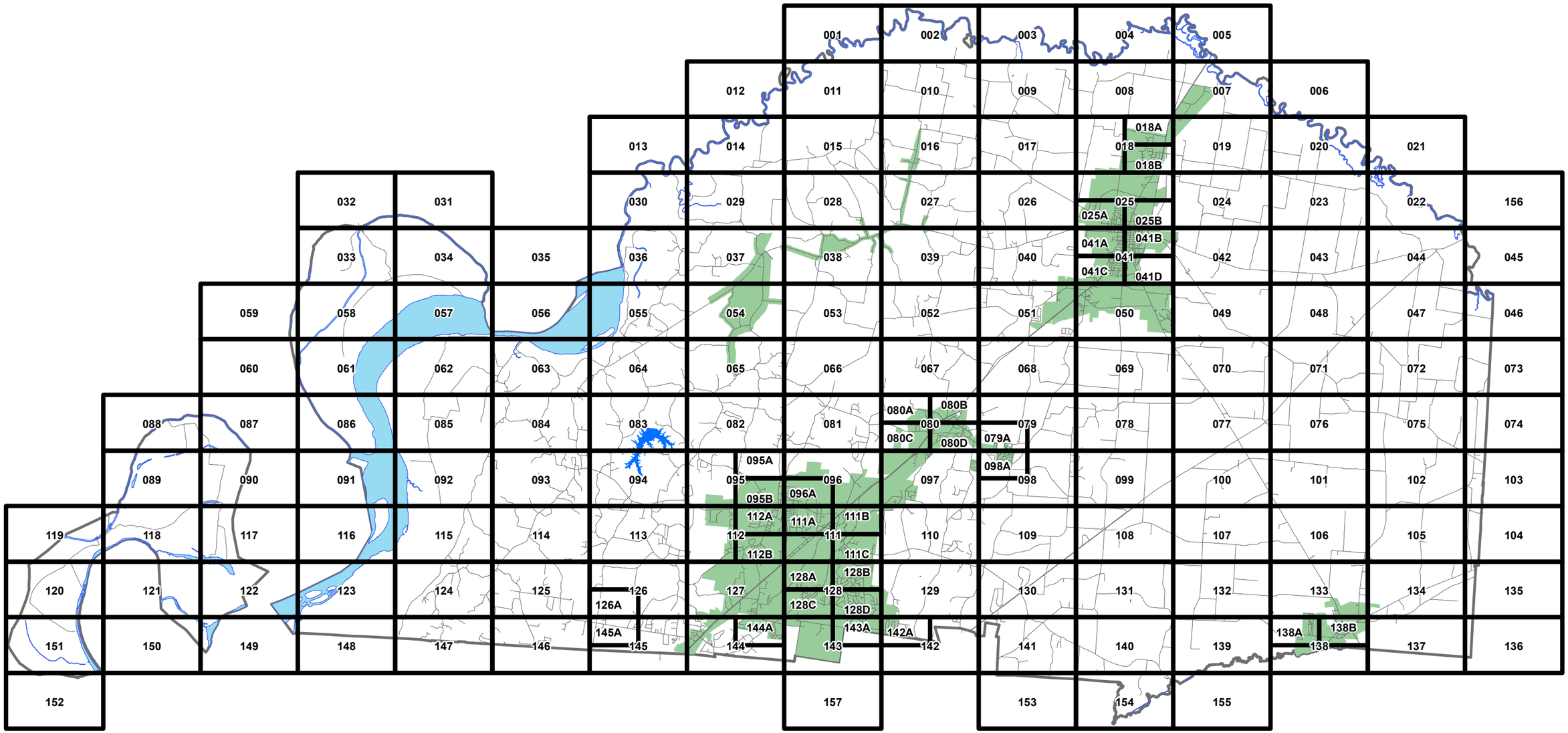

TIPTON COUNTY GIS MAKES NO WARRANTY, EXPRESS OR IMPLIED, NOR ANY GUARANTY AS TO THE CONTENT, SEQUENCE, ACCURACY, TIMELINESS OR COMPLETENESS OF ANY OF THE INFORMATION PROVIDED. TIPTON COUNTY GIS EXPLICITLY DISCLAIMS ALL REPRESENTATIONS AND WARRANTIES. THE READER AGREES TO HOLD HARMLESS TIPTON COUNTY GIS FOR ANY CAUSE OF ACTION AND COSTS ASSOCIATED WITH ANY CAUSES OF ACTION WHICH MAY ARISE AS A CONSEQUENCE OF TIPTON COUNTY GIS PROVIDING THIS INFORMATION. REPRODUCTION OF THIS MAP IS PROHIBITED WITHOUT PERMISSION FROM TIPTON COUNTY GIS.

TIPTON COUNTY STREET INDEX

0 4 Miles

Map Created On: 9/26/2013
Tipton County GIS Department

N

Tipton County 911 Map Book - Street Name Index

Street Name	Map Numbers
A St	138, 138B
A T Smith Rd	143
Aaron Fultz Pkwy	096, 095, 095B, 096A
Aaron Ln	039
Abby Rd	094, 113
Able Ave	041, 041C, 041D
Academic Dr	108
Acorn Cv	128, 128D
Adam Rd	127
Adam St	145, 126, 126A, 145A
Adams Dr	095, 095B
Adkins Cir	095, 095B
Adkins Rd	054, 065
Adkison Cir	111, 111C
Ahaz Armstrong Rd	125, 126, 126A
Airport Parkway Dr	019, 024
Akins Rd	080, 081, 080C
Akins Store Rd	066, 081
Al St	097
Alex Dr	081
Alexander Dr	080, 080B
Allard Dr	055
Allen Cir	080, 080D
Allen Cv	112, 112A
Allen St	112, 112A
Alley	041, 041B
Allie Dr	128, 128D
Alma Dr	144
Alonzo Ln	020
Alston Cemetery Rd	066
Alston Cir	025, 025B
Amber Tree Cv	097
Amy Leigh Dr E	113
Amy Leigh Dr W	113
Anderson Rd	019, 024
Andrea Dr	111
Andrew St	018, 018B
Andy Dr	145, 126
Anita Dr	143, 128, 128D, 143A
Anna Ln	127
Anthony St	051
Antioch-Cotton Lake Rd	044, 022, 023
Antioch Church Ln	082
Antioch Church Rd	082
Antioch Highway 51 Rd	019, 018, 024, 023, 018B
Apache Cv	144, 144A
Appleberry Rd	113, 112, 095
Arbor Cv	111, 111C
Arbor Greens Cv	050
Armstrong Rd	113, 126
Arnold Sanders Rd	048, 043, 049
Ash Ave	041, 041C, 041D
Ash Rene Dr	144
Ashley Ln	130
Atoka Commercial Dr	127
Atoka Idaville Rd	130, 129, 110, 111, 111C
Atoka McLaughlin Dr	111, 111B
Atoka Munford Ave	111, 111A, 111B, 111C
Atoka Park Ave	111, 111C
Atrium Drive	111, 111C
Audie St	111, 111B
Austin Store Rd	040, 041, 041A
Azalea Dr	144, 144A
Azalea Ln	041, 041A
B St	138, 138B
Bailey Dr	080, 080B
Ballard Rd	107
Ballard Slough Rd	030, 055, 036
Baltic Ave	111, 111A
Barbara Ln	125
Barlow Ave	025, 025A
Barnes St	111, 111A

Barnett Bluff Rd	085, 084
Barnett Hall Rd	078
Barney Cv	124
Barton Ln	054, 055
Barton Rd	093
Baskins Rd	038, 039, 052
Bass Ave	112, 095, 112A, 095B
Baxter Ave	025, 025B
Baxter Loop Rd	075, 072
Beaver Creek Ln	065
Beaver Creek Rd	130, 141, 154, 140
Beaver Ln	127
Beaver Rd	066, 082, 081, 112, 095, 112A, 095A, 095B
Beck's Ln	099, 098
Beechwood Dr	111, 111A
Belks Cv	129
Ben Ln	099, 098
Bennett Rd	009, 016, 017
Bennett Woods Dr	067
Bert Johnston Ave	041, 041A, 041C
Bess Ln	019
Best St	025, 025A
Bethel Rd	143
Bethel St	025, 025B
Betty Boyd Ln	143, 128, 128D, 143A
Beverly Dr	128, 111, 111C, 128B
Big Creek Dr	127
Billie Cv	145, 145A
Billings Dr	129, 142
Billins Rd	083, 094
Billy Ave	112, 111, 112A, 111A
Billy Kelley Rd	015
Birchwood Dr	111, 111A
Black Springs Cv	124
Black Springs Rd	124, 115
Blackberry Ave	138, 138A
Blackberry Ln	070
Blackhawk Cv	144
Blalack St	080, 080B
Blanche St	110
Blankenship Rd	040
Blaydes Dr	143, 128, 128D, 143A
Blaydes Ln	037
Bledsoe Ave	041, 041B
Bloomfield Dr	095, 095B
Bloomington Cv	079, 079A
Bloomington Dr	098, 079, 098A, 079A
Bluebird Rd	018, 018A, 018B
Bluebird Way	036
Bluefield Cv	128, 128D
Bluff Cv	125
Bluff Rd	115, 114
Boals Ave	041, 041C, 041D
Boardwalk St	112, 111, 112A, 111A
Bob Oliver Rd	083
Bomar Cv	094
Bomar St	094, 095
Boswell Ln	082
Boswell Rd	066, 065
Bouler Dr	128, 128B
Bounds Dr	084
Bowden Dr	040
Bowers Rd	082
Boyce Ave	041, 041B
Boyce Rd	040
Brammer Rd	101, 077, 076
Brandy Dr	128, 128B
Brandywine Rd	119, 120
Brantley Dr	070, 049
Brenda Dr	096, 096A
Brick Ave	112, 112A
Bride Ln	017
Bride Rd	025, 026, 016, 017, 025A
Bridges Ln	083
Brierhedge Rd	070
Bright Hill Church Rd	036

Brighton Clopton Rd	108, 109, 080, 098, 079, 080D, 098A, 079A
Brighton Village Loop	097
Bringle Rd	027, 040, 026
Brittany Ln	128, 128C, 128D
Brook Hollow Dr	097, 080, 080C
Brookes Cv	110
Brooks Meadow Rd	124, 115
Brookside Ave	138, 138A
Brown Ave	041, 041C
Brown Rd	146
Bryanna Cv	112
Bryanna Ln	112
Buck Stand Dr	128, 128B
Buck Trail Cv	128, 128D
Bucksnort Ln	026
Bucksnort Rd	040, 026
Bud Eubank Rd	102, 103, 105
Bull Cir	025, 025A
Bull Ln	010, 002, 009
Burgess Ln	041, 041C
Burke Rd	104
Burkhardt Dr	095, 095A
Burkhardt Rd	093
Burlison Ln	038
Burnett Ln	050, 049
Buttercup Cv	144, 144A
Byars Rd	073, 072
Byars St	041, 041B
Byars Store Rd	073, 074, 103
Byrd Ln	139, 140
C E Moss Pkwy	041, 041A
Camelia St	144, 144A
Camp Rd	095
Campbell Dr	009
Campbell Ln	112, 112A
Campbell Rd	063
Campground Ln	083
Campground Rd	083, 082, 094, 113, 064, 065, 095, 126
Canaan Grove Rd	132, 107
Canaan Grove Rd S	139, 132
Candlewood Cv	097
Candy Ln	066, 038, 065, 053
Canterbury Cir	050
Capital Way	111, 111B
Cardinal Dr	018, 018B
Carl Miller Rd	114
Carlyle Pl	112, 112B
Carol Dr	111, 111B, 111C
Carr Ave	041, 041C
Carrie Ln	084
Carrington Ave	097, 098, 098A
Carson Cv	128, 128C
Cash Rd	057, 058, 033, 034, 061
Cates Rd	093
Cathi St	126, 126A
Caughron Rd	084
Cedar Hill Ln	055
Cedar Point Rd	114
Cedrick Lake Ln	126
Centennial Island Rd	118
Center Ave	095, 095B
Chance St	111, 111A
Chapman Rd	100
Charlene St	127
Charles Ave	112, 111, 112A, 112B
Charles McKee Pl	052
Charles Pl	112, 127, 112B
Charles Smith St	007, 008, 019
Charleston Cemetery Rd	075
Charleston Gift Rd	048, 043, 075, 071, 072
Charleston Gin Rd	075
Charleston Mason Rd	106, 075, 138, 102, 133, 105, 138B
Charleston Tabernacle Ln	042
Charleswood Dr	128, 128B
Charlie Owen Rd	047, 044
Chelsia Ln	081

Cherokee Hills Ave	081
Cherokee Hills Ln	096, 081
Cherokee Rd	144, 144A
Cheryl St	110
Cheyenne Rd	144
Chickasaw Bluff Cv	124
Chickasaw Cir	095
Childress Ln	125
Chisolm Trl	110
Chloe Cv	128, 128A
Chorley Dr	096, 096A
Christie Ave	112, 111, 112B
Christine Cv	051, 081
Christmas Dr	128, 128A
Christmas Rd	105
Christopher Cv	143, 142, 143A, 142A
Church Ave	080, 080D
Church Rd	010
Church St	138, 112, 112A, 138B
Claire Dr	128, 128B
Clay Cv	128, 128C
Clementine Rd	128, 128B
Clements Rd	132
Click Rd	141
Clowes Rd	040, 026
Club Rd	014
Clydesgate Cv	128, 128B
Coats Rd	065
Cobb Ave	127
Cobb Parr Dr	041, 041A
Coffeetree Cv	128, 128D
Cohen Rd	093
Cole Ave	112, 111, 112A, 111A
Cole Rd	125, 146
Cole View Lake Cv	093, 114
Coleville Ln	093
Coleville Rd	093
College St	112, 112A, 112B
Colonial Dr	111, 111A
Colonial Heights Dr	111, 111A
Colonial Woods Dr	128, 128B
Colton Ridge Ln	111, 111C
Comanche Dr	144, 144A
Commercial Dr	127
Compton Rd	133, 134
Connecticut Ave	111, 111A
Coon Valley Rd	057, 062, 115, 092, 085, 063
Cooper Rd	084, 063
Corbitt Dr	111, 111A
Cordia Dr	093
Corene Ln	130
Corona Rd	117, 118, 090, 089
Cortney Cv	144
Cothran Dr	052
Cotton Ave	041, 041B
Cotton Bay Cv	050
Cotton Fall Dr	128, 128B
Cotton Lake Rd	047, 044, 072
Cotton Top Rd	049
Cottontail St	138, 138A
Cottonwood Dr	111, 111A
Cottonwood Pl	050
Cottonwood Way	050
Country Club Ln	050
Country Crossing St	127
Country Lake Cv	050
Country Lake Dr	050
Country Meadow Ln	145, 126, 145A
Countryside Cir	098, 098A
Countryside Dr	138, 095, 133, 138A, 095B
Countrywood Cv	041, 041A
Countrywood Rd	041, 041A
Crad Baskin Dr	037
Craig Ave	025, 025A
Craig Rd	124
Crane Cv	018, 018A

Crane Rd	032, 033
Crestview St	041, 041C
Crigger Rd	125, 147, 124, 146
Crigger St	112, 112A
Criswell Rd	064, 063
Cromwell Rd	017
Culbreath Rd	070
Cullum Cv	094
Cullum Ln	094
Cullum Rd	127
Cummins St	041, 041A, 041C
Curry Jones Rd	030, 029
Curt St	145, 145A
Curtis Rd	067
Da Wyatt Rae Dr	113, 112
Dacus Dr	096, 095, 111, 111A, 095B, 096A
Dacus Rd	093, 114
Daisey Ln	144, 144A
Dana Ln	110
Dana St	110
Daniel Dr	040, 051
Danning Cir	041, 041C
Daphne Cv	110
Darlington Dr	097
David Cv	145
David Reed Dr	113
Davidson Rd	113
Davie Cv	128, 128C
Davis Rd	075, 072
Davis St	025, 025A
Davis Way	111, 111A
Dawn Ln	051
Dawson Rd	040, 051
Deans Ln	127
Deen Rd	051
Deena Cv	025, 025B
Delfield Dr	050
Delta Cv	082
Demery Dr	112, 112A
Dennis Rd	100, 101
Depot Aly	041, 041B
Dessie Re Dr	113, 112
Detroit Dr	015
Detroit Ln	014
Detroit Rd	029, 014, 015
Deverell Loop Rd	075, 072
Devils Elbow Rd	151, 119, 118, 120
Dickens Cemetery Rd	037
Dillard Rd	093
Dixon Ave	025, 025B
Dixon Rd	125, 114
Doctors Dr	111, 111A
Doe Run Cir	128, 128D
Doe Trl	128, 128B
Dogwood Cv	113
Dogwood Dr	141
Dogwood Ln	067
Dogwood Trce	128, 128B
Dolan Ln	064
Dolan Rd	093, 064, 084, 063
Don St	051
Donna Ave	041, 041A
Donna Cv	130
Donna Dr	080, 080B
Donnybrook Dr	127
Double Bridges Rd	082
Douglas Ave	112, 112A
Douglas St	041, 041B, 041D
Downing Rd	010, 016
Dr Jacks Cv	081
Drummonds Rd	094, 093, 112, 095, 112A
Duke Rd	141
Duncan Dr	128, 128D
Dundee Cv	111, 111A
Dunlap Orphanage Rd	130, 141, 131
Duvall Ln	057

Duward Ln	082
Dyson Ln	048, 071
E Buford Rd	096
E Carl Miller Cv	114
E Cemetery St	041, 041A
E Cherry Bark Dr	128, 128D
E Church Ave	041, 041B
E Court Square	041, 041B
E Dove Cv	018, 018B
E Harmony Dr	138, 138A
E Kenwood Ave	080, 080D
E Liberty Ave	041, 041B
E Main St	112, 112A
E Mathis Ave	080, 080D
E Oaklawn Dr	080, 080B
E Pleasant Ave	041, 041B
E Rae Dr	113, 112
E Ripley Ave	025, 025B
E Robin Cv	018, 018B
E Sadler School Rd	130, 131
E Sherrod Ave	041, 041B
E Spring St	041, 041B
E Squires Grove Dr	142, 142A
E Tipton Lake Cir	144
E Washington Ave	041, 041B
E Woodlawn Ave	080, 080B, 080D
Eagle Trace Rd	050
Eaglewood Cv	050
Easley Ct	095, 095A, 095B
East Dr	112, 112A
East St	025, 041, 041B, 041D, 025B
Eastwood Dr	111, 111A
Eaton Cv	128, 128C
Eaton St	041, 041B
Edgewood Ave	041, 041C
Edgewood Cir	142, 142A
Edgewood Dr	142, 142A
Edith Ln	128, 128C, 128B, 128D
Education Ave	096, 096A
Egypt Rd	066, 081
Eli Cv	128, 128A
Elizabeth Dr	128, 128B, 128D
Ellen Dr	128, 111, 111C, 128B
Elliot Dr	143, 143A
Ellis Cv	112, 112B
Ellis Dr	112, 112B
Elm Cv	111, 111A
Elm Grove Ln	029, 028
Elm Grove Rd	038, 028, 015
Elm St	025, 041, 041A, 025A
Elsberry St	144
Embry Anderson Rd	077
Emily Cv	111, 111C
Emmitt Culbreath Ln	100
Enterprise Ln	127
Erin Cv	146
Ervin Ln	018, 018A
Erwin Cir	016
Erwin Rd	016
Evander Rd	145
Evans Rd	028
Evergreen St	041, 041C
Fairway Dr	050
Faith Rd	147
Fannie Dr	040, 051
Farmer Trl	128, 128A, 128C
Faulk Rd	124
Faulkner Heights Dr	097
Faulkner Rd	110, 097, 111, 111B
Fay Cv	111, 111C
Fayne Ln	109, 098
Fayne Rd	110, 097, 098
Feezor St	025, 041, 041B, 025B
Felix St	051
Fellowship Baptist Church Rd	125
Ferguson-Travis Rd	048, 043

Fernwood Cv	038
Field Rd	008
Finde Naifeh Dr	138, 138A, 138B
Finnie Rd	114
Fisher Ave	041, 041C
Fisher Rd	007
Fite Rd	081
Fiveash Ln	106
Fiveash Rd	095
Flat Iron Cv	018
Flat Iron Rd	008, 018, 018A
Fleetwood Dr	146
Fleming Ave	111, 111C
Fleming Dr	096, 041, 095, 041B, 095B, 096A
Fleming Ln	065
Fletcher Rd	054
Forbess Dr	111, 111B, 111C
Fore Ln	106
Fore Rd	106
Forrest St	025, 025B
Four-L-Dyke Rd	092
Fox Hollow Run	050
Fox Trot Ln	128, 127, 128C
Fox Valley Cv	112, 112A
Foxchase Dr	138, 138A
Franklin Dr	146
Franklin Square Dr	095, 095B
Fred Gray Rd	069
Freize Hill Ter	041, 041A
Friendship Cir	138, 133, 138A
Frog Jump Rd	098
Front St	138, 138B
Frye Cv	025, 025A
Frye Rd	084
Fulcher Dr	144, 144A
Fyfe St	041, 041B
G Lafont Cir	095, 095A, 095B
Gabriel Cv	096, 096A
Gailor Ln	134
Gaines Ln	072
Gaines Rd	007
Gainesville Ln	138, 133, 138A
Gainesville Rd	138, 139, 131, 140, 138A
Galilee Church Rd	130, 141
Garfield Terry Rd	107
Garland Ave	041, 041A
Garland Detroit Rd	027, 016, 015
Garland Dr	027, 016
Gary Cv	094
Gay Rd	016, 015
Gayden Dr	146
Gene Cv	144
George Ellis Dr	095, 095B
Gillespie Dr	041, 041C, 041D
Gilliam Ln	154
Giltedge Gin Rd	029, 037
Giltedge Rd	112, 095, 112A, 095B
Gin House Lake Rd	082, 081, 095, 095A
Gin St	138, 138B
Girl Scout Rd	064
Gladman St	080, 080D
Gladney Rd	108
Glass Rd	008
Glen Springs Rd	083, 094, 064
Glencoe Cv	111, 111A
Glenn Antioch Rd	043, 023
Glenn Cv	124
Glenview Lake Dr	095
Glory Cir	066, 065
Goforth Veterans Memorial Pkwy	052
Golden Acres Rd	010
Grace Ave	128, 128D
Grace Ln	018, 018B
Grandview Cv	097
Grandview Dr	097
Grannys Path	125

Grant Ln	077
Gray Rd	017
Great Oak Cv	112, 112A
Green Hill Cv	112, 112A
Green St	041, 041A
Green Timber Cir	145
Greer Dr	025, 041, 041A, 025A
Griffin Rd	139
Grimes Rd	083, 064
Grissom Ln	111, 111B
Groom Ave	025, 025A
Gross Rd	094, 095
Gullett Cv	128, 128C
Habitat Cv	025, 025A
Hackberry Cv	144
Haley Ln	096, 081
Hall Rd	070, 069
Hall St	025, 127, 025A
Hanks Rd	078
Hannah Marie Dr	113, 126
Hard Times Dr	081
Harkness Cv	124
Harmon Cv	141
Harmon Dr	111, 111C
Harper St	128, 128A, 128C
Harris Ave	025, 025B
Harris Rd	128, 111, 111C, 128B
Harvest Cv	049
Harvest Trails Ln	070, 049
Harvey Ln	112
Hastings Way	050
Hatchie Ave	025, 025A
Hatchie River Rd	047, 072, 046
Hattie Ln	128, 128A
Hawkins Rd	038, 053
Hawthorn Ln	128, 128D
Hay St	138, 138B
Hayes Ln	067, 052
Hayes Rd	126
Hayes Run	128, 128B
Haynie St	025, 041, 041A, 025A
Hazel Grove Rd	038, 053
Heaston Ln	125
Heather Ln	094, 113
Henderson Cv	128, 128D
Henry Carr Rd	032, 033
Henry Hall Rd	069
Hensley Rd	027
Herring Dr	041, 041C
Herring Hill Rd	147, 124, 115
Herschel Alston Rd	038
Hester Rd	129
Hickman Rd	048
Hickory Cv	144
Hickory Hollow Dr	094
Hickory Ln	144
Higgins Rd	099
Highpointe Cv	111, 111C
Highway 14 N	048, 071, 077, 047, 044, 076
Highway 14 S	100, 108, 130, 141, 099, 109, 077, 142
Highway 179	042, 075, 070, 071, 102, 041, 103, 076, 049, 041B
Highway 384	041, 041D
Highway 51 N	007, 008, 025, 041, 018, 005, 041A, 041B, 025B, 018A, 018B
Highway 51 S	067, 096, 097, 068, 041, 051, 050, 080, 145, 112, 128, 127, 111, 144, 111A, 111B, 112B, 128A, 080C, 080B, 080D, 041A, 041C
Highway 54 E	042, 043, 045, 041, 044, 041B
Highway 59 S	106, 100, 070, 101, 077, 069, 050, 133
Highway 59 W	054, 064, 038, 027, 055, 040, 039, 037, 041, 063, 056, 041A
Highway 70 E	138, 135, 133, 134, 138B
Highway 70 W	138, 138B
Hill Ave	025, 080, 080C, 080D, 025A, 025B
Hill Ln	101
Hill Rd	019, 024
Hillary Cheryl Cv	095, 095B
Hilldale Cv	147
Hilldale Ln	147

Hillsong Ln	099
Hilltop Cir	108
Hilltop Ln	147
Hillview Dr	112, 112A
Hodge Ln	102
Hogan Rd	077
Holly Brook Cv	051
Holly Grove Rd	066, 065, 051, 050, 052, 053
Holmes Ave	041, 041A, 041B
Holyrood Cv	111, 111A
Honeysuckle Ln	128, 128D
Hoover Ln	042
Hope Rd	147
Hope St	025, 018, 025B, 018B
Houston Gordon Rd	070
Howard St	041, 041C
Hoy Rd	082
Huffman Dr	080, 080A, 080C
Huffman Rd	108, 099, 098
Hughes Rd	141, 153, 140
Hummingbird Loop	128, 128D
Hunters Ave	080, 080D
Hunts Pond Rd	073, 072
Hutcheson Rd	083, 094
Hyde Park Cir	041, 041C
Indian Creek Rd	067, 080, 052, 080B
Indian Wells Dr	050
Indiana Ave	112, 111, 112A, 111A
Irene Cv	041, 041C
Island 37 Rd	090, 087, 088
J E Blaydes Pkwy	128, 128C, 128D
J E Roberts Rd	039
J Lynn Ln	144
Jack Bennett Rd	067, 068
Jack Dr	111, 111B, 111C
Jack Pond Rd	132, 133
Jackie Cv	147, 124
Jackson St	025, 025A
Jacquelyn Dr	093
Jaimes Ln	143, 143A
Jaimes Rd	143, 143A
James Ave	041, 041C
James Drew Dr	112, 112B
James Ln	080, 080B
Jamestown Dr	146
Jamestown Ln	036, 037
Jamestown Rd	029, 036, 037
Jamie Lynn Cv	050
Jamieson Dr	025, 025A
Jane Dr	144
Janet Rd	040
Jean Dr	145
Jean Hall Heritage Cv	050
Jeanette Cv	128, 128B
Jefferson Cv	081
Jenna Ln	080, 080B
Jennifer Cv	082
Jerry Cir	128, 128D
Jessie Ave	098, 098A
Jessie Cv	128, 111, 111C, 128B
Jessie Edward Rd	043
Jetton Dr	007
Jill Cv	128, 128C
Jim McKenzie Rd	040, 039, 051, 052
Jimmie Lee Cv	081
Jimmy Payne Rd	154, 140
Jimmy Peeler Rd	044
Joanna St	126, 126A
Joe Joyner Rd	127, 126, 144
Joe Reed Rd	082
John Hill Rd	110, 097, 080, 080D
John Turner St	007, 019
Johnsborough Dr	128, 111, 111C, 128B
Johnson Rd	103
Johnson St	111, 111B, 111C
Jones Ave	138, 138B

Jones Rd	125
Joy Ln	066
Joyce Ave	127
Julia Ann Dr	128, 128A, 128C
Julia Dr	127
Junior Dr	051
Justin Cv	041, 041A
Karen Ave	065
Karen St	112, 112B
Kate McClanahan Dr	112, 112B
Kathleen Dr	096, 095, 095B, 096A
Kathryn Cv	129
Katie Cv	016
Kearns Cir	128, 128C
Kee Ln	094
Keeling Ln	134
Keeling Rd	135, 103, 104
Keller Ln	020, 023
Kelley Cir	144
Kelley Dr	042
Kelleys Chapel Rd	027, 016
Kellum Ln	038
Kelly Corner Rd	108, 107
Kelly Cv	097
Kelsie Cv	127
Ken St	126, 126A
Kenny Ln	018, 017
Kight Rd	093, 114
Kilkenny Dr	096, 111, 111A, 096A
Killdeer Ln	018, 018A
Kimberly Dr	129, 110
Kimbrough Ave	111, 111A, 111C
Kimbrough Dr	051
Kincaid Dr	145, 144
King Cir	041, 041B
King Farms Loop	110
King Hill Church Rd	068
Kings Dr	142, 142A
Kingston Ave	142, 142A
Kinney Ave	041, 041A, 041B
Kubo Rd	113
Kyllie Dr	146
L and N St	138, 138B
Lackey St	041, 041B, 041D
Lake Cv	093
Lake Shore Dr	094
Lakepointe Cv	111, 111C
Lancaster Cv	036
Lanny Bridges Ave	041, 041C
Lashunda Jones Dr	112, 112B
Lauderdale Ave	041, 041B
Laurel Ln	111, 111A
Lauren Cv	128, 128C
Lavelle Cv	038, 028
Lavelle Rd	038, 028
Lavern St	097
Lawrence Cv	144
Laxton Ln	096, 081
Leach Rd	093, 092
Lee Cv	130, 131
Lee St	051
Leggett Cv	142
Leggett Dr	142, 142A
Leigh Dr	128, 128B
Leighs Chapel Ln	025, 026, 025A
Leighs Chapel Rd	007, 008, 025, 018, 025A
Lennanwood Ave	041, 041C
Leonard Ln	078
Leta Loop	099, 098
Liberty Church Smith Rd	068, 051
Liberty Dr	051
Liberty Lake Cv	068, 051
Liles Rd	137, 134
Lillie Ln	037
Lilliput Ln	111, 111A
Lime Ln	082, 081

Lincoln St	025, 025A
Linda Ln	128, 128B
Lindsey Ln	111, 111A
Lindsey Marie Ln	095, 095B
Lindsey Rd	042, 024
Lisa Ln	112, 112A
Littleton Wy	095, 095A, 095B
Lochlevin Dr	111, 111A
Lochmeade Dr	111, 111C
Locust Bluff Rd	043, 023
Locust Dr	112, 095, 112A, 095B
Logan Dr	025
Long Ave	025, 025A, 025B
Long Rd	027, 016, 017
Lookout Ave	041, 041D
Loon Ln	018, 018A, 018B
Loretta Cv	040
Louis Turner Rd	027, 016
Lovett Rd	095
Lowe Rd	036
Lucado Rd	129, 110, 142, 142A
Lucy Kelly Rd	110, 097, 080, 080D
Lucy St	138, 138B
Lyndsey Dr	130
Mabel Cv	128, 128D
Mabel Ln	128, 128D
Mack Ln	048
Maclin Rd	102
Madison Dr	142, 142A
Madonna Dr	082, 081
Mae Sigma Rd	097
Main St	138, 096, 133, 111, 111B, 111C, 138B
Maley Cir	041, 041B
Mallard Cv	050
Mallard Pointe Rd	145
Manda Cv	127
Manor Way	093
Maple Dr	128, 127, 111, 128A
Maple Hill Dr	111, 111A
Margaret Cv	097
Margaret Pl	112, 112B
Marian Dr	128, 128B
Marianna St	128, 111, 111C, 128B
Mark Walker Jr Dr	050
Marklin Cv	128, 128B
Marshall Cv	147
Marshall Rd	096, 080, 081, 111, 111B, 080A
Mary Ave	112, 111, 112A, 111A
Mason Ln	133
Mason Malone Rd	106, 107
Mason Manor Ln	133
Massey Cv	129
Mathis Ave	080, 080C, 080D
Mathis Rd	145, 126, 145A
Matthews Ln	134
Mattie Ann Ln	095
Mattie Cv	143, 142, 143A, 142A
McAllister Rd	084
McCain Rd	109
McClarin Dr	146
McClellen Rd	029
McClerkin Ln	055
McClerkin Rd	064, 055, 065
McCormick Rd	112, 127, 126, 112B
McCullough Cir	094, 113
McCullough Dr	111, 111A, 111B
McDonald Rd	103
McDow Ln	042
McDow Rd	101
McFadden Ave	041, 041D
McGowan Dr	129, 142
McIntyre Rd	076
McKee Rd	084
McLaughlin Dr	111, 111A, 111B
McLennan Rd	109
McLillie Ln	027, 039

McQuiston Rd	130, 141
McWilliams Rd	039, 052
Meade Lake Rd	128, 127, 111, 144, 144A, 111C, 128A, 128C
Meadors Ridge Cv	093
Meadowbrook Rd	145
Meadowland Dr	093
Meadowlark Cv	145, 126
Meadowview Cv	050
Meadowview Dr	145, 145A
Melanie Ln	082, 081
Melanie St	028
Melissa Ave	127
Melrose Rd	068, 051
Menefee St	041, 041B
Meredith Cv	146
Merrill Rd	144
Micah Dr	129
Michael Ave	111, 111B
Michael Cv	040
Michael St	018, 018B
Michelle Dr	080, 080D
Michelle St	028
Mignon Rd	111, 111C
Mill Rd	041, 041C, 041D
Miller Rd	040
Millie Ln	143, 128, 128C
Mills Rd	055
Millstone Mountain Rd	008, 009
Milo Dr	112, 112A, 112B
Milton Rd	125
Mindy Ave	112, 111, 112B
Mink Cv	138, 138A
Minner Ln	040
Miranda Cv	127
Miss Helen Cir	080, 080C
Misty Meadow Trl	145
Mitchell St	025, 025A
Mockingbird Dr	141, 153
Monasco Rd	147
Montgomery Rd	038
Morgan Way	094
Morris Cir	070, 077
Morris Rd	068, 069
Morrison Cemetery Rd	079
Mosley Ave	133
Mossy Oak Trl	128, 128B
Mt Carmel Ln	078
Mt Carmel Rd	108, 099, 131, 078, 069, 050
Mt Lebanon Rd	008, 009, 018, 026, 017
Mueller Brass Rd	050
Mulberry Cir	145
Mulberry Ln	070, 069
Mundell Cv	080, 080D
Munford Ave	112, 111, 112A, 111A
Munford Giltedge Rd	082, 054, 065, 037, 095, 095A, 095B
Muriel Ln	112
Murphey Ln	037
Murphy Ave	025, 025A
Myron Creek Rd	080, 080A
N Aberdeen Dr	096, 111, 111A, 096A
N Bray Rd	100
N Chinkapin Dr	128, 128D
N Coleman Dr	111, 111B
N College St	025, 041, 041B, 025B
N Cooper Dr	146
N Gretna Green Dr	096, 111, 111A, 096A
N High St	025, 041, 041A, 025A
N Industrial Rd	025
N Main St	025, 041, 080, 080D, 041B, 025B
N Maple St	025, 041, 041B, 025B
N Munford St	041, 041B
N Norma Jean St	128, 128A
N Oleta Ave	127
N Poplar St	080, 080D
N Terry Lane Rd	078, 069
N Tipton Rd	112, 112A

N Tipton St	025, 041, 041B, 025B
N Wyatt Shankle Cv	113
Naifeh Rd	047, 046
Nancy Dr	124
Nancye Reeder Dr	096, 095, 095B, 096A
Narrow Ln	040, 041, 041A
Navaho Cv	144, 144A
Navy Cir	144
Navy Dr	127, 144
Neal Rd	020, 019, 023
Needham Rd	064, 055
Nelson Dr	130
Nelson Rd	068, 079, 079A
New Castle Dr	142, 142A
New Haven Cv	138, 138A
New York Ave	111, 111A
Newman Wy	128, 128A, 128C
Nicole Ln	111, 111C
Nivens Dr	129
Nob Hill Cv	095, 095A
Nolan Rd	078, 079
Norris St	111, 111B
Northcutt Rd	042
O'Kelley Cv	128, 128A, 128B
Oak Cv	111, 111A
Oak Grove Rd	039
Oak St	025, 025A
Oakridge Ln	029
Oakview Ave	041, 041C
Oakwood Cir	112, 095, 112A, 095B
Oakwood Dr	038
Obie Brown Rd	125, 124
Oglesby Rd	146
Oil Mill Rd	025, 024, 025B
Old Brighton Rd	050
Old Highway 51 S	097, 080, 080C, 080B, 080D
Old L and N Rd	138, 137, 135, 134, 138B
Old Memphis Rd	130, 129, 068, 109, 051, 050, 142, 098, 079, 098A, 079A
Old River Rd	088, 089
Orchid Dr	144, 144A
Owen Cv	097
Owen Rd	066, 067, 080, 080A
Oxford Dr	142, 142A
P W R Loop	112, 127, 126
P W Reed Dr	113
Palmer Cv	128, 128A
Pannell Dr	147
Papershell Ln	130
Park Rd	025, 041, 041A, 025A
Park St	096, 041, 111, 111A, 041B, 096A
Parkside Cv	112, 112A
Parkwood Ln	111, 111A
Parr Dr	111, 111C
Patricia Ln	125
Patriot Cv	068, 051
Paula Cv	144, 144A
Paulette Cir	040
Payne Ave	041, 041C
Payton Rd	125
Pebo Rd	109
Pecan St	112, 112A
Peeler Rd	025, 025A, 025B
Peete Ln	075
Peete Rd	131, 132
Peete St	025, 025A
Peggy Anne Ln	081
Peggy Ln	112, 112A, 112B
Pennsylvania Ave	096, 111, 111A, 096A
Perry Ln	124
Persimmon Cv	128, 128D
Petty Rd	146
Philip Cv	111, 111C
Phillips Cv	099, 078
Phillips Rd	099, 098
Phillips St	080, 080B, 080D
Pickard Ln	095, 095B

Pickens Rd	100, 101
Pickens Store Rd	100, 139, 132, 107
Pilgrim Rd	064, 065
Pilljerk Rd	003, 009
Pine Ln	125, 113, 114, 126
Pine St	041, 041C
Pinecrest St	041, 041C
Pinner Ln	114
Pintail Cir	145
Pisgah Rd	040, 051
Plantation Ln	095, 095A
Plantation Rd	082, 065, 095, 095A
Planters Grove Trl	130
Plum Ridge Rd	083
Plum Tree Cir	112
Plum Tree Cv	112
Poe Rd	055, 036
Poindexter Rd	130, 109
Poplar Grove Church Rd	083, 094
Poppy Ln	144, 144A
Portersville Rd	129, 110, 097, 142, 080, 142A, 080C
Poston Ln	079, 079A
Powers Cv	106
Powers Ln	106, 105
Pralene Cv	130, 141
Preston Cir	080, 080D
Prettyman Rd	027
Price St	025, 025A
Pristine Cv	145
Pritchett Dr	096, 111, 111A, 096A
Proctor Rd	064
Pryor Rd	115, 092, 085, 084
Quail Creek Cv	040, 051
Quail Creek Dr	040, 051
Quail Hollow Cv	143
Quail Hollow Dr	143
Quail Rd	051
Queensberry Dr	128, 127, 128C
Quinton Dr	127
Quito Drummonds Ln	093
Quito Drummonds Rd	125, 093, 114, 146
Quito Memorial Cemetery Rd	146
Quito Rd	125
R W Anderson Rd	100
Rachel Cv	145
Rachel Shankle Dr	113
Rainey St	128, 128A, 128C
Ralph Rd	048, 043, 070, 071
Ralph Teamer Rd	043, 023
Randolph Church Ln	055
Randolph Rd	064, 055, 036
Raphael Cv	096, 096A
Ray Bluff Rd	125, 147, 124
Ray Ln	042, 024, 023
Rayburn Rd	024
Rebeka Dr	112, 112A
Rebekah Cir	094, 113
Red Bud Cv	041, 041C
Redbud Cv	128, 128D
Redcedar Cv	144
Reed Cir	145, 126
Reed Cv	126
Reed Estates Dr	113
Reeder Ave	096, 095, 095B, 096A
Regency Dr	079, 079A
Rembert Dr	128, 128B, 128D
Rene St	110
Resa Ln	111, 111A
Reynolds Rd	131
Rhodes Ln	144, 144A
Rhodes Rd	018
Rialto Rd	007, 019
Richardson Lake Dr	093
Richardson Landing Ln	084
Richardson Landing Rd	093, 084, 063
Richland Dr	138, 138A

Ridge Top Cv	128, 128D
Ridge Top Ln	128, 128D
Ridgecrest Dr	112, 112A
Ridgeland Dr	082
Ridgeway Ln	144
Riverchase Dr	146
Roane St	041, 041C
Rob Huffman Dr	016
Robbins Rd	050
Robert Ave	096, 095, 095B, 096A
Robert Johnson Rd	070, 078, 077
Robert L. Ellis Dr	095, 095A, 095B
Robertson Rd	100
Robin Hood Cir	144
Robin St	081
Robinson Cemetery Rd	139
Robinson Cv	128, 128D
Rocky Branch Rd	039
Rocky Rd	040
Rodgers Dr	111, 111A
Roger Ln	124
Rogers Ave	041, 041C, 041D
Rogers Corner Rd	143
Rogers Rd	127
Rolling Hills Lake Dr	052
Rolling Hills Ln	084
Rolling Meadow Dr	145, 126
Rolling Oaks Cv	081
Rolling Oaks Dr	081
Roper Dr	041, 041B
Rose Ave	025, 025A
Rose Ln	066, 065
Roseann Cv	143
Rosedale Ave	041, 041C
Roseland Acres Rd	142, 142A
Roseland Dr	110, 097, 109
Roseland Hill Rd	097
Roseland Hills Dr	097
Roseland Ln	097
Rosemark Rd	143, 128, 111, 111C, 128B, 128D, 143A
Rosiland Way	144, 144A
Roughedge Rd	010, 016
Roy Faulk Rd	103
Royal Oaks Dr	098, 079, 098A, 079A
Ruby St	124
Ruffin Ln	042, 041, 041D
Ruffin Pl	127
Rugh Cv	095, 095A
Ruleman Rd	062, 085, 063
Russell Rd	083, 084
Russwood Ave	051
Russwood Dr	050
Ruth Rd	016
Ruth Shankle Dr	113
Ryan Cv	144
Rye Patch Ln	015
S Aberdeen Dr	111, 111A
S Chinkapin Dr	128, 128D
S Coleman Dr	111, 111B
S College St	041, 050, 041A, 041C, 041B
S Cooper Dr	146
S Gretna Green Dr	111, 111A
S High St	041, 041A, 041C
S Main St	041, 050, 080, 080D, 041B, 041D
S Maple St	041, 041B, 041D
S Munford St	041, 041B
S Norma Jean St	128, 128A, 128C
S Oleta Ave	127
S Poplar St	080, 080D
S Terry Lane Rd	108, 099, 078
S Tipton Rd	112, 127, 112A, 112B
S Tipton St	041, 041B, 041D
S Wyatt Shankle Cv	113
Sadler School Rd	130
Salem Oaks Cv	129
Salem Rd	101, 102

Salmon Rd	141
Sam Burlison Rd	038, 028, 015
Samson Cv	128, 128C
Sanders Dr	110
Sanders Rd	075, 102
Sandpiper Dr	018, 018A, 018B
Sanford Ave	041, 041B
Sanford Rd	071, 076
Sarah Cv	097
Sartain Rd	135
Sassafras Cir	111, 111A
Saw Mill Rd	098
School Dr	096, 111, 111A, 096A
School St	138, 080, 080D, 138B
Scott Cv	018, 018B
Scott Ln	065
Scott Rd	007, 019
Scott St	080, 080D
Scotts Dr	127
Scrub Oak Rd	102, 134, 105
Sean Cv	080, 080B
Seminary Ave	041, 041A
Shady Ln	080, 080D
Shankle Lake Rd	010, 011
Shannon Ave	112, 112A
Shannon Ln	110, 097
Sharon Cv	131
Sharon St	097
Shea Cv	144, 144A
Sheila Cv	144
Shelton St	025, 041, 041A, 025A
Sherill Cemetery Rd	078
Sherman Walker Rd	141
Sherrill St	080, 080B
Shiloh Rd	027, 039, 080, 016, 080D
Shoaf Rd	071, 072
Shoaf St	041, 041C
Shortline Rd	111, 111A
Simmons Ln	145, 126, 126A, 145A
Simmons Rd	125, 145, 114, 146, 144, 145A
Simonton St	025, 041, 018, 041A, 025A, 018A
Sivil Cir	016
Skip St	126, 126A
Sloan Rd	054, 053
Slough Rd	083, 094
Smith Ave	041, 041C
Smith Cv	051
Smith Dr	076, 111, 111B
Smith Grove Rd	068
Smith Ln	052
Smith Rd	124
Smithers Ave	128, 128A, 128B
Smithville Trailer Park	050
Smyrna Ln	038
Sneed Rd	093, 114
Solo Rd	042, 019, 024
Southall Rd	025
Spring Creek Dr	025, 025B
Springview St	138, 138A
St Luke Rd	071
St Mark Cemetery Rd	125
St Paul Ln E	063
St Paul Ln W	063
St Paul Rd	106, 133
Stacey Ln	051
Stafford Rd	141, 153
Star Shopping Center St	041, 041C
Starnes Rd	095
Stephen Hill Rd	143, 128, 128D, 143A
Stephens Rd	015
Sterling Farm Dr	128, 128B
Sterling Rd	128, 128B, 128D
Sterling Ridge Dr	128, 128D
Steven Ave	018, 018B
Stevens Rd	138, 138B
Stimpson Ave	112, 095, 112A, 095B

Stitt St	025, 025A
Stockley Rd	117
Stone Ave	041, 041A
Stout Cv	018, 018B
Stroud Cir	128, 128A, 128B
Sturdivant Rd	054
Sue Cv	128, 128C
Sullivan Rd	062, 085, 063
Sullivan St	111, 111B, 111C
Summer Oakview Dr	130
Sunflower Dr	144, 144A
Sunnyside Dr	098
Sunnyside Rd	078, 098, 079
Sunset Ave	018, 018B
Sunset Ln	081
Sunshine Dr	146
Surrey Hill Pl	041, 041A
Surreywood Dr	111, 111A
Susans Cir	094, 113
Susie Cv	125, 124
Swan Cv	018, 018A
Sweetwood Dr	128, 128B
Switchgrass Cv	144
Sycamore Ave	112, 112A
Sylvia Cv	041, 041A
Tabb Dr	111, 111A
Tabernacle Rd	070, 077
Talley Ave	041, 041C
Talley Rd	110
Tanner Ln	080, 080D
Tanner Rd	141
Tate Ln	094
Tate Rd	094, 113
Tatlock Ave	041, 041C
Tatlock Cir	040
Taylor Ln	133
Taylor St	112, 112A
Taylor Woods Cv	065
Teaberry Ln	128, 127, 128C
Tealwood Cv	128, 128D
Teamer Rd	047, 072
Templeton Rd	079
Tennessee Ave	025
Terrace Dr	041, 041A
Terry Ln	108
Thomas Ave	080, 080D
Thomas St	128, 128C, 128D
Thomas Ter	128, 128B
Thompson Rd	040
Thonda Cv	111, 111C
Thornhill Cv	111, 111C
Ticer Ln	064
Tilly Ln	154, 140
Timberland Cv	081
Timbs Ln	080, 080B
Timothy Rd	128, 128D
Tippy Dr	124
Tipton Cir	025, 025B
Tipton Crossing Ave	127
Tipton Rd	127
Tipton Ridge Cv	112, 112B
Tipton St	080, 080D
Tipton View Ln	127
Tommy Dr	111, 111B
Tony St	145, 145A
Torrey Pines Cv	050
Towering Heights Rd	084
Town Creek Rd	025, 025A, 025B
Townsend Cemetery Rd	025
Tracy Rd	143, 142, 127, 144, 144A, 143A, 142A
Trail Lake Ln	027
Trailer Dr	099
Tralee Dr	096, 096A
Transou Ln	138, 138B
Travis Dr	080, 080B
Trebing Pkwy	128, 128B

Trigg Rd	117
Trotter Rd	080, 079, 080B, 080D
Troy St	041, 041D
Turkey Scratch Ln	053
Turner Cv	083
Turner Field Rd	008, 004
Turner Ln	025, 025A
Turning Point Rd	007, 008, 004
Tuxedo Dr	041, 041D
Twin Lakes Cir	094, 095
Union St	025, 041, 041B, 025B
Valley Ave	041, 041A, 041B
Vandergrift Dr	042, 041, 041B
Vandy Ave	042
Vaughan Rd	009
Vermont Ave	096, 111, 111A, 096A
Vernon St	128, 128C
Vickie St	126, 126A
Victory Cir	066
Villa Ln	080, 080D
Village Rd	050
Violet Dr	144, 144A
Virginia Ave	018, 018B
Virginius St	111, 111A
W Buford Rd	096
W Carl Miller Cv	114
W Cherrybark Dr	128, 128D
W Church Ave	041, 041A, 041B
W Court Square	041, 041B
W Dove Cv	018, 018B
W Hannah Marie Dr	113
W Harmony Dr	138, 138A
W Kenwood Ave	080, 080C, 080D
W Kilkenny Dr	111, 111A
W L Johnson Rd	133, 134
W Liberty Ave	041, 041A, 041B
W Main St	112, 112A
W Oaklawn Dr	080, 080A, 080B
W Pleasant Ave	041, 041A, 041B
W Rae Dr	113
W Ripley Ave	025, 025A, 025B
W Robin Cv	018, 018B
W Sherrod Ave	041, 041A, 041C, 041B
W Spring St	041, 041B
W Squires Grove Dr	143, 142, 143A, 142A
W Tipton Lake Cir	144
W Washington Ave	041, 041A, 041B
W Woodlawn Ave	080, 080B
Waits Rd	028, 015
Wakefield Dr	063
Wakefield Ln	024
Walker Crossroad	111, 111A
Walker Field Ln	096, 081
Walker Field Rd	096, 081, 095, 095A
Walker Lake Rd	128, 128A, 128B
Walker Pkwy	128, 128A, 128B
Walkhill Ln	010, 016, 017
Wall St	138, 138B
Walnut Cv	144
Walnut Dr	111, 111A
Walnut Grove Rd	027, 028, 015
Walnut Rd	082
Walnut View Dr	141
Walter Fletcher Ln	037
Walters St	041, 041C
Walton Loop	040
Walton Rd	040, 026
Ward Ln	128, 128B
Warring Ave	041, 041C, 041D
Washington Ave	138, 138B
Washington Dr	095, 095B
Washington Rd	063
Water St	112, 112A
Waters Edge Cv	111, 111C
Watkins Aly	041, 041A
Watkins Ln	100

Watkins Rd	113, 114
Watson Rd	127
Webb Ln	126
Webb St	111, 111B
Webster Cv	128, 128C
Wellington Way	142, 142A
Wesley Reed Dr	111, 111A, 111B
West Dr	112, 112A
West Pointe Cv	024
Westerfield Dr	128, 128A, 128C
Western Valley Rd	010, 011, 015
Whaley Rd	068, 069
Wharth Ln	095, 095B
Wheatrum Dr	128, 128B
Wherry Dr	084
Whippoorwill Cir	125
Whitaker Ave	133
White Cotton Rd	010
White Way Cv	095, 095B
Whitehorn Rd	071, 076
Whitesides Rd	052
Whitley St	041, 041C
Whitten Pl	112, 112B
Wilcox Ave	041, 041C
Wiley Dr	112, 095, 112A, 095B
Wilkinsville Rd	094, 113, 145, 126, 126A, 145A
William Blaydes St	143, 143A
William St	111, 111B
Williamsburg Dr	128, 128B, 128D
Williamson Rd	134
Willie Pickens Rd	009
Willow Grove Rd	019
Wilshire Ln	142, 142A
Windchase Dr	112
Windsor Ln	142, 142A
Windward Pl	098, 098A
Windy Hill Ln	017
Windy Oaks Dr	112
Winn Ave	041, 041C
Wisteria Ln	144, 144A
Witherington Dr	007
Witherington Rd	139, 140
WKBL Dr	025
Wood Hollow Cv	081
Woodbrier Cv	025, 025A
Woodchase Dr	098, 098A
Woodlawn Cv	082
Woodlawn Plantation Dr	079, 079A
Woodlawn Rd	080, 079, 080D, 079A
Woodlawn Trce	098, 098A
Woodmont Cv	025, 025A
Woodshire Ln	098, 098A
Woodview Cv	025, 025A
Wooten Ave	112, 112A
Wooten Johnson Rd	039
Wooten Oaks Cir	112, 112B
Wooten St	018, 018B
Wordon Way	111, 111A
Wortham Dr	018, 018B
Wortham Rd	110, 097
Wright Ln	067
Wright Rd	131, 140
Wylie Dr	098, 079, 098A, 079A
Wynn Cv	110
Yarbro Ln	106
Yarbrough Rd	018, 018A
Yates Ln	016
Zachary Ln	080, 080B
Zion St	025, 025A

38019 -
Covington

Lower
Hatchie
NWR

38015 -
Burlison

TIPTON COUNTY, TN
911 ROAD MAP

Produced by the TCGIS Department

TIPTON COUNTY GIS MAKES NO WARRANTY, EXPRESS OR IMPLIED, NOR ANY GUARANTY AS TO THE CONTENT, SEQUENCE, ACCURACY, TIMELINESS OR COMPLETENESS OF ANY OF THE INFORMATION PROVIDED. TIPTON COUNTY GIS EXPLICITLY DISCLAIMS ALL REPRESENTATIONS AND WARRANTIES. THE READER AGREES TO HOLD HARMLESS TIPTON COUNTY GIS FOR ANY CAUSE OF ACTION AND COSTS ASSOCIATED WITH ANY CAUSES OF ACTION WHICH MAY ARISE AS A CONSEQUENCE OF TIPTON COUNTY GIS PROVIDING THIS INFORMATION. REPRODUCTION OF THIS MAP IS PROHIBITED WITHOUT PERMISSION FROM TIPTON COUNTY GIS.

N

0 500 1,000 2,000 Feet

Map: 001

Map North

Map West | 001 | 002 Map East

011

Map South

Legend

- Addresses
- County Limits
- Zip Code Boundaries
- Roads
- Streams
- Bodies of Water
- Public Land
- City Limits

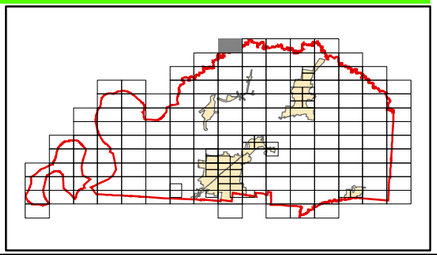

38019 -
Covington

Lower
Hatchie
NWR

Bull Ln

TIPTON COUNTY, TN
911 ROAD MAP

Produced by the TCGIS Department

TIPTON COUNTY GIS MAKES NO WARRANTY, EXPRESS OR IMPLIED, NOR ANY GUARANTY AS TO THE CONTENT, SEQUENCE, ACCURACY, TIMELINESS OR COMPLETENESS OF ANY OF THE INFORMATION PROVIDED. TIPTON COUNTY GIS EXPLICITLY DISCLAIMS ALL REPRESENTATIONS AND WARRANTIES. THE READER AGREES TO HOLD HARMLESS TIPTON COUNTY GIS FOR ANY CAUSE OF ACTION AND COSTS ASSOCIATED WITH ANY CAUSES OF ACTION WHICH MAY ARISE AS A CONSEQUENCE OF TIPTON COUNTY GIS PROVIDING THIS INFORMATION. REPRODUCTION OF THIS MAP IS PROHIBITED WITHOUT PERMISSION FROM TIPTON COUNTY GIS.

N

0 500 1,000 2,000 Feet

Map: 002

Map North

Map West 001 | 002 | 003 Map East

010

Map South

Legend

- Addresses
- County Limits
- Zip Code Boundaries
- Roads
- Streams
- Bodies of Water
- Public Land
- City Limits

Lower Hatchie NWR

1686

Pillyerk-Rd

38019 - Covington

TIPTON COUNTY, TN
911 ROAD MAP

Produced by the TCGIS Department

TIPTON COUNTY GIS MAKES NO WARRANTY, EXPRESS OR IMPLIED, NOR ANY GUARANTY AS TO THE CONTENT, SEQUENCE, ACCURACY, TIMELINESS OR COMPLETENESS OF ANY OF THE INFORMATION PROVIDED. TIPTON COUNTY GIS EXPLICITLY DISCLAIMS ALL REPRESENTATIONS AND WARRANTIES. THE READER AGREES TO HOLD HARMLESS TIPTON COUNTY GIS FOR ANY CAUSE OF ACTION AND COSTS ASSOCIATED WITH ANY CAUSES OF ACTION WHICH MAY ARISE AS A CONSEQUENCE OF TIPTON COUNTY GIS PROVIDING THIS INFORMATION. REPRODUCTION OF THIS MAP IS PROHIBITED WITHOUT PERMISSION FROM TIPTON COUNTY GIS.

N

0 500 1,000 2,000 Feet

Map: 003

Map North

Map West 002 | 003 | 004 Map East

009

Map South

Legend

- Addresses
- County Limits
- Zip Code Boundaries
- Roads
- Streams
- Bodies of Water
- Public Land
- City Limits

Lower Hatchie NWR

38019 - Covington

1303

Turner Field Rd

TIPTON COUNTY, TN
911 ROAD MAP

Produced by the TCGIS Department

TIPTON COUNTY GIS MAKES NO WARRANTY, EXPRESS OR IMPLIED, NOR ANY GUARANTY AS TO THE CONTENT, SEQUENCE, ACCURACY, TIMELINESS OR COMPLETENESS OF ANY OF THE INFORMATION PROVIDED. TIPTON COUNTY GIS EXPLICITLY DISCLAIMS ALL REPRESENTATIONS AND WARRANTIES. THE READER AGREES TO HOLD HARMLESS TIPTON COUNTY GIS FOR ANY CAUSE OF ACTION AND COSTS ASSOCIATED WITH ANY CAUSES OF ACTION WHICH MAY ARISE AS A CONSEQUENCE OF TIPTON COUNTY GIS PROVIDING THIS INFORMATION. REPRODUCTION OF THIS MAP IS PROHIBITED WITHOUT PERMISSION FROM TIPTON COUNTY GIS.

N

0 500 1,000 2,000 Feet

Map: 004

Map North

Map West 003 | 004 | 005 Map East

008

Map South

Legend

- Addresses
- County Limits
- Zip Code Boundaries
- Roads
- Streams
- Bodies of Water
- Public Land
- City Limits

Lower
Hatchie
NWR

38019 -
Covington

1920

1654

Highway 51-N

TIPTON COUNTY, TN
911 ROAD MAP

Produced by the TCGIS Department

TIPTON COUNTY GIS MAKES NO WARRANTY, EXPRESS OR IMPLIED, NOR ANY GUARANTY AS TO THE CONTENT, SEQUENCE, ACCURACY, TIMELINESS OR COMPLETENESS OF ANY OF THE INFORMATION PROVIDED. TIPTON COUNTY GIS EXPLICITLY DISCLAIMS ALL REPRESENTATIONS AND WARRANTIES. THE READER AGREES TO HOLD HARMLESS TIPTON COUNTY GIS FOR ANY CAUSE OF ACTION AND COSTS ASSOCIATED WITH ANY CAUSES OF ACTION WHICH MAY ARISE AS A CONSEQUENCE OF TIPTON COUNTY GIS PROVIDING THIS INFORMATION. REPRODUCTION OF THIS MAP IS PROHIBITED WITHOUT PERMISSION FROM TIPTON COUNTY GIS.

N

0 500 1,000 2,000 Feet

Map: 005

Map North

Map West 004 | 005 | 007 Map East

Map South

Legend

- Addresses
- County Limits
- Zip Code Boundaries
- Roads
- Streams
- Bodies of Water
- Public Land
- City Limits

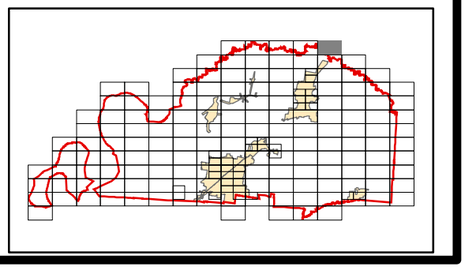

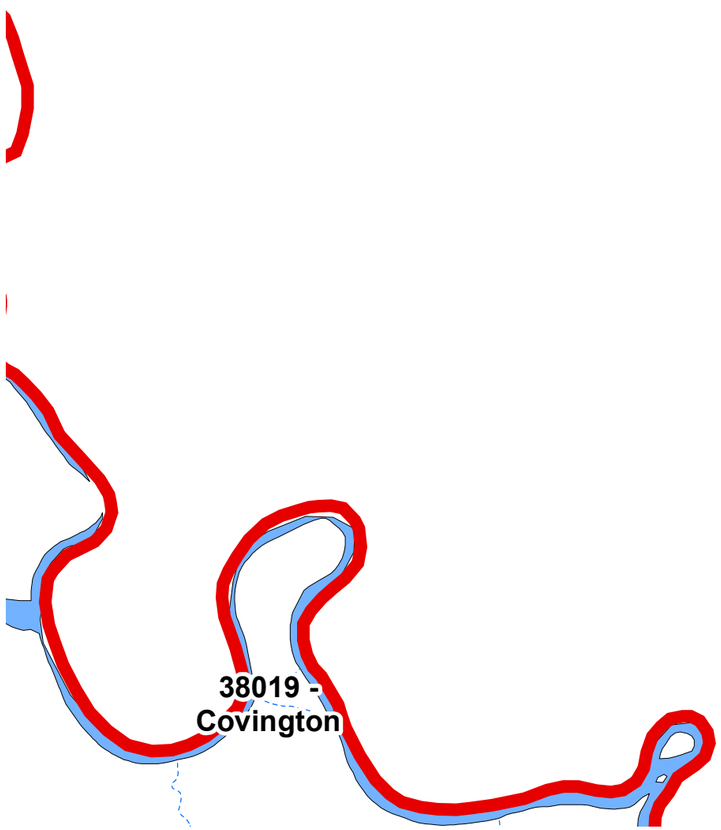

TIPTON COUNTY, TN
911 ROAD MAP

Produced by the TCGIS Department

TIPTON COUNTY GIS MAKES NO WARRANTY, EXPRESS OR IMPLIED, NOR ANY GUARANTY AS TO THE CONTENT, SEQUENCE, ACCURACY, TIMELINESS OR COMPLETENESS OF ANY OF THE INFORMATION PROVIDED. TIPTON COUNTY GIS EXPLICITLY DISCLAIMS ALL REPRESENTATIONS AND WARRANTIES. THE READER AGREES TO HOLD HARMLESS TIPTON COUNTY GIS FOR ANY CAUSE OF ACTION AND COSTS ASSOCIATED WITH ANY CAUSES OF ACTION WHICH MAY ARISE AS A CONSEQUENCE OF TIPTON COUNTY GIS PROVIDING THIS INFORMATION. REPRODUCTION OF THIS MAP IS PROHIBITED WITHOUT PERMISSION FROM TIPTON COUNTY GIS.

N

0 500 1,000 2,000 Feet

Map: 006

Map North

Map West 007 **006** Map East

020

Map South

Legend

- Addresses
- County Limits
- Zip Code Boundaries
- Roads
- Streams
- Bodies of Water
- Public Land
- City Limits

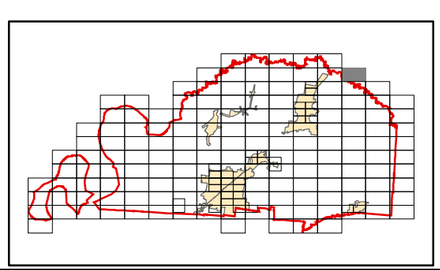

TIPTON COUNTY, TN
911 ROAD MAP

Produced by the TCGIS Department

TIPTON COUNTY GIS MAKES NO WARRANTY, EXPRESS OR IMPLIED, NOR ANY GUARANTY AS TO THE CONTENT, SEQUENCE, ACCURACY, TIMELINESS OR COMPLETENESS OF ANY OF THE INFORMATION PROVIDED. TIPTON COUNTY GIS EXPLICITLY DISCLAIMS ALL REPRESENTATIONS AND WARRANTIES. THE READER AGREES TO HOLD HARMLESS TIPTON COUNTY GIS FOR ANY CAUSE OF ACTION AND COSTS ASSOCIATED WITH ANY CAUSES OF ACTION WHICH MAY ARISE AS A CONSEQUENCE OF TIPTON COUNTY GIS PROVIDING THIS INFORMATION. REPRODUCTION OF THIS MAP IS PROHIBITED WITHOUT PERMISSION FROM TIPTON COUNTY GIS.

N

0 500 1,000 2,000 Feet

38019 - Covington

COVINGTON

Turning Point Rd
Leighs Chapel Rd
Rialto Rd
Gaines Rd
Jetton Dr
Witherington Dr
Fisher Rd
Highway 51 N
John Turner St
Scott Rd

4679 4730 4710 4621 4575 4580 4560 4568 2730 4550 2696 2594 2576 2478 754 626 65 129 2122 2278 2248 2202 45 2172 9 2425 2405 4400 1001 2245 2219 2161 2161 1000 1110 301 4000 286 298 341 3827 250 2000 1690 1534 1428

Map: 007

Map North
005

Map West 008 | 007 | 006 Map East

019
Map South

Legend

- Addresses
- County Limits
- Zip Code Boundaries
- Roads
- Streams
- Bodies of Water
- Public Land
- City Limits

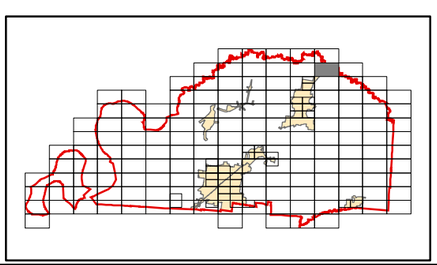

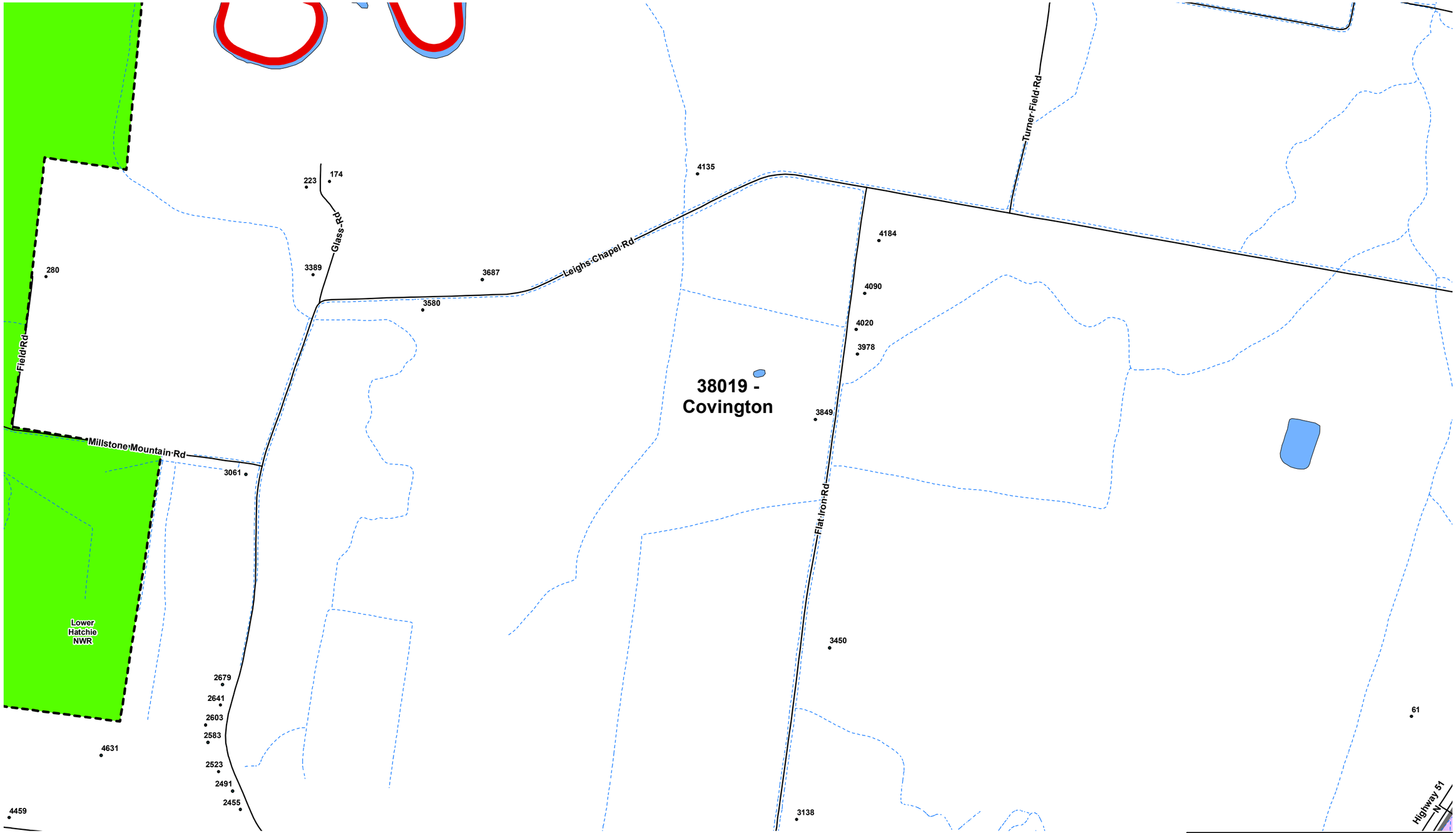

TIPTON COUNTY, TN
911 ROAD MAP

Produced by the TCGIS Department

TIPTON COUNTY GIS MAKES NO WARRANTY, EXPRESS OR IMPLIED, NOR ANY GUARANTY AS TO THE CONTENT, SEQUENCE, ACCURACY, TIMELINESS OR COMPLETENESS OF ANY OF THE INFORMATION PROVIDED. TIPTON COUNTY GIS EXPLICITLY DISCLAIMS ALL REPRESENTATIONS AND WARRANTIES. THE READER AGREES TO HOLD HARMLESS TIPTON COUNTY GIS FOR ANY CAUSE OF ACTION AND COSTS ASSOCIATED WITH ANY CAUSES OF ACTION WHICH MAY ARISE AS A CONSEQUENCE OF TIPTON COUNTY GIS PROVIDING THIS INFORMATION. REPRODUCTION OF THIS MAP IS PROHIBITED WITHOUT PERMISSION FROM TIPTON COUNTY GIS.

N

0 500 1,000 2,000 Feet

Map: 008

Map North **004**

Map West **009** | **008** | **007** Map East

018 Map South

Legend

- Addresses
- County Limits
- Zip Code Boundaries
- Roads
- Streams
- Bodies of Water
- Public Land
- City Limits

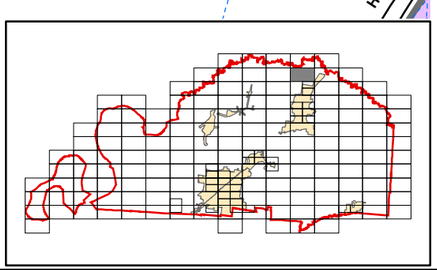

TIPTON COUNTY, TN
911 ROAD MAP

Produced by the TCGIS Department

TIPTON COUNTY GIS MAKES NO WARRANTY, EXPRESS OR IMPLIED, NOR ANY GUARANTY AS TO THE CONTENT, SEQUENCE, ACCURACY, TIMELINESS OR COMPLETENESS OF ANY OF THE INFORMATION PROVIDED. TIPTON COUNTY GIS EXPLICITLY DISCLAIMS ALL REPRESENTATIONS AND WARRANTIES. THE READER AGREES TO HOLD HARMLESS TIPTON COUNTY GIS FOR ANY CAUSE OF ACTION AND COSTS ASSOCIATED WITH ANY CAUSES OF ACTION WHICH MAY ARISE AS A CONSEQUENCE OF TIPTON COUNTY GIS PROVIDING THIS INFORMATION. REPRODUCTION OF THIS MAP IS PROHIBITED WITHOUT PERMISSION FROM TIPTON COUNTY GIS.

38019 - Covington

N

0 500 1,000 2,000 Feet

Map: 009

Map North
003

Map West 010 | 009 | 008 Map East

017
Map South

Legend

- Addresses
- County Limits
- Zip Code Boundaries
- Roads
- Streams
- Bodies of Water
- Public Land
- City Limits

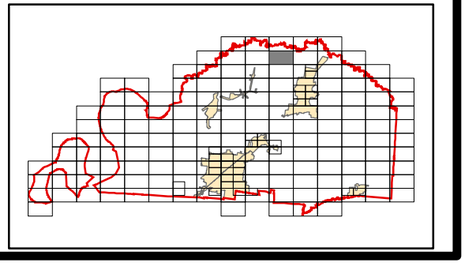

Lower Hatchie NWR

Shankle Lake Rd

Western Valley Rd

Golden Acres Rd

Church Rd

Roughedge Rd

Downing Rd

White Cotton Rd

Bull Ln

Walkhill Ln

767

1304

1065

836

2138

2134

2000

2105

2040

2014

1438

1322

1300

626

584

442

219

38019 - Covington

TIPTON COUNTY, TN
911 ROAD MAP

Produced by the TCGIS Department

TIPTON COUNTY GIS MAKES NO WARRANTY, EXPRESS OR IMPLIED, NOR ANY GUARANTY AS TO THE CONTENT, SEQUENCE, ACCURACY, TIMELINESS OR COMPLETENESS OF ANY OF THE INFORMATION PROVIDED. TIPTON COUNTY GIS EXPLICITLY DISCLAIMS ALL REPRESENTATIONS AND WARRANTIES. THE READER AGREES TO HOLD HARMLESS TIPTON COUNTY GIS FOR ANY CAUSE OF ACTION AND COSTS ASSOCIATED WITH ANY CAUSES OF ACTION WHICH MAY ARISE AS A CONSEQUENCE OF TIPTON COUNTY GIS PROVIDING THIS INFORMATION. REPRODUCTION OF THIS MAP IS PROHIBITED WITHOUT PERMISSION FROM TIPTON COUNTY GIS.

N

0 500 1,000 2,000 Feet

Map: 010

Map North 002

Map West 011 | 010 | 009 Map East

016 Map South

Legend

- Addresses
- County Limits
- Zip Code Boundaries
- Roads
- Streams
- Bodies of Water
- Public Land
- City Limits

Lower Hatchie NWR

Shankle Lake Rd

38015 - Burlison

38019 - Covington

739

Western Valley Rd

TIPTON COUNTY, TN
911 ROAD MAP

Produced by the TCGIS Department

TIPTON COUNTY GIS MAKES NO WARRANTY, EXPRESS OR IMPLIED, NOR ANY GUARANTY AS TO THE CONTENT, SEQUENCE, ACCURACY, TIMELINESS OR COMPLETENESS OF ANY OF THE INFORMATION PROVIDED. TIPTON COUNTY GIS EXPLICITLY DISCLAIMS ALL REPRESENTATIONS AND WARRANTIES. THE READER AGREES TO HOLD HARMLESS TIPTON COUNTY GIS FOR ANY CAUSE OF ACTION AND COSTS ASSOCIATED WITH ANY CAUSES OF ACTION WHICH MAY ARISE AS A CONSEQUENCE OF TIPTON COUNTY GIS PROVIDING THIS INFORMATION. REPRODUCTION OF THIS MAP IS PROHIBITED WITHOUT PERMISSION FROM TIPTON COUNTY GIS.

N

0 500 1,000 2,000 Feet

Map: 011

Map North **001**

Map West **012** | **011** | **010** Map East

015

Map South

Legend

- Addresses
- County Limits
- Zip Code Boundaries
- Roads
- Streams
- Bodies of Water
- Public Land
- City Limits

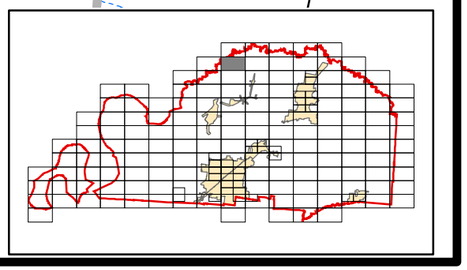



TIPTON COUNTY, TN
911 ROAD MAP

Produced by the TCGIS Department

TIPTON COUNTY GIS MAKES NO WARRANTY, EXPRESS OR IMPLIED, NOR ANY GUARANTY AS TO THE CONTENT, SEQUENCE, ACCURACY, TIMELINESS OR COMPLETENESS OF ANY OF THE INFORMATION PROVIDED. TIPTON COUNTY GIS EXPLICITLY DISCLAIMS ALL REPRESENTATIONS AND WARRANTIES. THE READER AGREES TO HOLD HARMLESS TIPTON COUNTY GIS FOR ANY CAUSE OF ACTION AND COSTS ASSOCIATED WITH ANY CAUSES OF ACTION WHICH MAY ARISE AS A CONSEQUENCE OF TIPTON COUNTY GIS PROVIDING THIS INFORMATION. REPRODUCTION OF THIS MAP IS PROHIBITED WITHOUT PERMISSION FROM TIPTON COUNTY GIS.

N

0 500 1,000 2,000 Feet

Map: 012

Map North

Map West | 012 | 011 Map East

014

Map South

Legend

- Addresses
- County Limits
- Zip Code Boundaries
- Roads
- Streams
- Bodies of Water
- Public Land
- City Limits

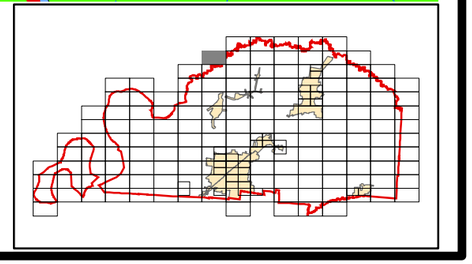

Lower
Hatchie
NWR

38015 -
Burlison

TIPTON COUNTY, TN
911 ROAD MAP

Produced by the TCGIS Department

TIPTON COUNTY GIS MAKES NO WARRANTY, EXPRESS OR IMPLIED, NOR ANY GUARANTY AS TO THE CONTENT, SEQUENCE, ACCURACY, TIMELINESS OR COMPLETENESS OF ANY OF THE INFORMATION PROVIDED. TIPTON COUNTY GIS EXPLICITLY DISCLAIMS ALL REPRESENTATIONS AND WARRANTIES. THE READER AGREES TO HOLD HARMLESS TIPTON COUNTY GIS FOR ANY CAUSE OF ACTION AND COSTS ASSOCIATED WITH ANY CAUSES OF ACTION WHICH MAY ARISE AS A CONSEQUENCE OF TIPTON COUNTY GIS PROVIDING THIS INFORMATION. REPRODUCTION OF THIS MAP IS PROHIBITED WITHOUT PERMISSION FROM TIPTON COUNTY GIS.

N

0 500 1,000 2,000 Feet

Map: 013

Map North

Map West | 013 | 014 Map East

030

Map South

Legend

- Addresses
- County Limits
- Zip Code Boundaries
- Roads
- Streams
- Bodies of Water
- Public Land
- City Limits

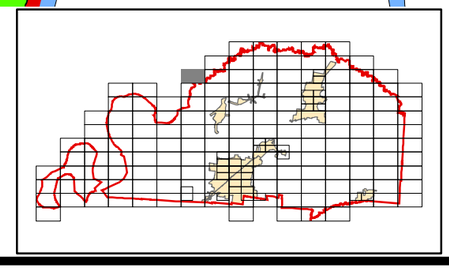

Lower Hatchie NWR

38015 - Burlison

Club Rd

333

Detroit Ln

Detroit Rd

768

TIPTON COUNTY, TN
911 ROAD MAP

Produced by the TCGIS Department

TIPTON COUNTY GIS MAKES NO WARRANTY, EXPRESS OR IMPLIED, NOR ANY GUARANTY AS TO THE CONTENT, SEQUENCE, ACCURACY, TIMELINESS OR COMPLETENESS OF ANY OF THE INFORMATION PROVIDED. TIPTON COUNTY GIS EXPLICITLY DISCLAIMS ALL REPRESENTATIONS AND WARRANTIES. THE READER AGREES TO HOLD HARMLESS TIPTON COUNTY GIS FOR ANY CAUSE OF ACTION AND COSTS ASSOCIATED WITH ANY CAUSES OF ACTION WHICH MAY ARISE AS A CONSEQUENCE OF TIPTON COUNTY GIS PROVIDING THIS INFORMATION. REPRODUCTION OF THIS MAP IS PROHIBITED WITHOUT PERMISSION FROM TIPTON COUNTY GIS.

N

0 500 1,000 2,000 Feet

Map: 014

Map North 012

Map West 013 | 014 | 015 Map East

029 Map South

Legend

- Addresses
- County Limits
- Zip Code Boundaries
- Roads
- Streams
- Bodies of Water
- Public Land
- City Limits

Lower Hatchie NWR

38019 - Covington

38015 - Burlison

Western Valley Rd

Gay Rd

Rye Patch Ln

Billy Kelley Rd

Walnut Grove Rd

Garland Detroit Rd

Detroit Dr

Detroit Rd

Elm Grove Rd

Waits Rd

Sam Burlison Rd

Stephens Rd

1297
1093
1736
2110
2082
2018
1980
2030
2022
1906
1784
1818
1874
1790
2065
1979
1899
1853
1799
1686
1610
2017
1644
1556
1422
1576
1461
1443
3266
3168
2944
3416
3590
3453
3045
488
460
1413
1279
1257
1323
448
394
340
1383
2290
380
282
272
298
1329
1314
198
1288
1157
1129
1066
2255
599
215
154
1249
2137
105
1164
880
852
2103
35
1118
953
2036

TIPTON COUNTY, TN
911 ROAD MAP

Produced by the TCGIS Department

TIPTON COUNTY GIS MAKES NO WARRANTY, EXPRESS OR IMPLIED, NOR ANY GUARANTY AS TO THE CONTENT, SEQUENCE, ACCURACY, TIMELINESS OR COMPLETENESS OF ANY OF THE INFORMATION PROVIDED. TIPTON COUNTY GIS EXPLICITLY DISCLAIMS ALL REPRESENTATIONS AND WARRANTIES. THE READER AGREES TO HOLD HARMLESS TIPTON COUNTY GIS FOR ANY CAUSE OF ACTION AND COSTS ASSOCIATED WITH ANY CAUSES OF ACTION WHICH MAY ARISE AS A CONSEQUENCE OF TIPTON COUNTY GIS PROVIDING THIS INFORMATION. REPRODUCTION OF THIS MAP IS PROHIBITED WITHOUT PERMISSION FROM TIPTON COUNTY GIS.

N

0 500 1,000 2,000 Feet

Map: 015

Map North 011

Map West 014 | 015 | 016 Map East

028 Map South

Legend

- Addresses
- County Limits
- Zip Code Boundaries
- Roads
- Streams
- Bodies of Water
- Public Land
- City Limits

TIPTON COUNTY, TN
911 ROAD MAP

Produced by the TCGIS Department

TIPTON COUNTY GIS MAKES NO WARRANTY, EXPRESS OR IMPLIED, NOR ANY GUARANTY AS TO THE CONTENT, SEQUENCE, ACCURACY, TIMELINESS OR COMPLETENESS OF ANY OF THE INFORMATION PROVIDED. TIPTON COUNTY GIS EXPLICITLY DISCLAIMS ALL REPRESENTATIONS AND WARRANTIES. THE READER AGREES TO HOLD HARMLESS TIPTON COUNTY GIS FOR ANY CAUSE OF ACTION AND COSTS ASSOCIATED WITH ANY CAUSES OF ACTION WHICH MAY ARISE AS A CONSEQUENCE OF TIPTON COUNTY GIS PROVIDING THIS INFORMATION. REPRODUCTION OF THIS MAP IS PROHIBITED WITHOUT PERMISSION FROM TIPTON COUNTY GIS.

N

0 500 1,000 2,000 Feet

Map: 016

Map North 010

Map West 015 | 016 | 017 Map East

Map South 027

Legend

- Addresses
- County Limits
- Zip Code Boundaries
- Roads
- Streams
- Bodies of Water
- Public Land
- City Limits

GARLAND

38019 - Covington

38015 - Burlison

Roughedge Dr
Katie Cv
Ruth Rd
Downing Rd
Bride Rd
Bennett Rd
Erwin Cir
Gay Rd
Kelleys Chapel Rd
Garland Dr
Rob Huffman Dr
Sivil Cir
Shiloh Rd
Yates Ln
Erwin Rd
Long Rd

TIPTON COUNTY, TN
911 ROAD MAP

Produced by the TCGIS Department

TIPTON COUNTY GIS MAKES NO WARRANTY, EXPRESS OR IMPLIED, NOR ANY GUARANTY AS TO THE CONTENT, SEQUENCE, ACCURACY, TIMELINESS OR COMPLETENESS OF ANY OF THE INFORMATION PROVIDED. TIPTON COUNTY GIS EXPLICITLY DISCLAIMS ALL REPRESENTATIONS AND WARRANTIES. THE READER AGREES TO HOLD HARMLESS TIPTON COUNTY GIS FOR ANY CAUSE OF ACTION AND COSTS ASSOCIATED WITH ANY CAUSES OF ACTION WHICH MAY ARISE AS A CONSEQUENCE OF TIPTON COUNTY GIS PROVIDING THIS INFORMATION. REPRODUCTION OF THIS MAP IS PROHIBITED WITHOUT PERMISSION FROM TIPTON COUNTY GIS.

N

0 500 1,000 2,000 Feet

38019 - Covington

Bennett Rd
Walkhill Ln
Bride Ln
Cromwell Rd
Mt Lebanon Rd
Kenny Ln
Long Rd
Bride Rd
Windy Hill Ln
Gray Rd

Map: 017

Map North 009

Map West 016 | 017 | 018 Map East

Map South 026

Legend

- Addresses
- County Limits
- Zip Code Boundaries
- Roads
- Streams
- Bodies of Water
- Public Land
- City Limits

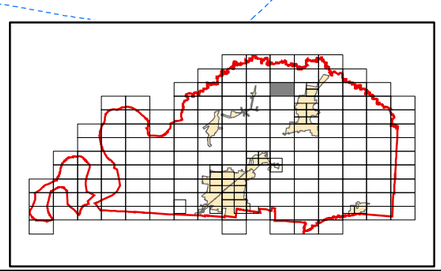

TIPTON COUNTY, TN
911 ROAD MAP

Produced by the TCGIS Department

TIPTON COUNTY GIS MAKES NO WARRANTY, EXPRESS OR IMPLIED, NOR ANY GUARANTY AS TO THE CONTENT, SEQUENCE, ACCURACY, TIMELINESS OR COMPLETENESS OF ANY OF THE INFORMATION PROVIDED. TIPTON COUNTY GIS EXPLICITLY DISCLAIMS ALL REPRESENTATIONS AND WARRANTIES. THE READER AGREES TO HOLD HARMLESS TIPTON COUNTY GIS FOR ANY CAUSE OF ACTION AND COSTS ASSOCIATED WITH ANY CAUSES OF ACTION WHICH MAY ARISE AS A CONSEQUENCE OF TIPTON COUNTY GIS PROVIDING THIS INFORMATION. REPRODUCTION OF THIS MAP IS PROHIBITED WITHOUT PERMISSION FROM TIPTON COUNTY GIS.

N

0 500 1,000 2,000 Feet

Map: 018

Map North
008

Map West 017 | 018 | 019 Map East

025
Map South

Legend

- Addresses
- County Limits
- Zip Code Boundaries
- Roads
- Streams
- Bodies of Water
- Public Land
- City Limits

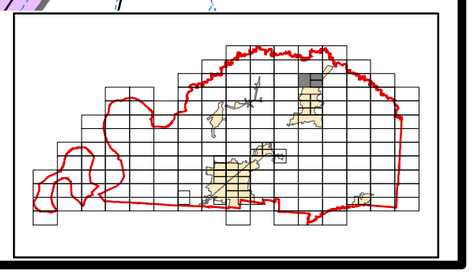

TIPTON COUNTY, TN
911 ROAD MAP

Produced by the TCGIS Department

TIPTON COUNTY GIS MAKES NO WARRANTY, EXPRESS OR IMPLIED, NOR ANY GUARANTY AS TO THE CONTENT, SEQUENCE, ACCURACY, TIMELINESS OR COMPLETENESS OF ANY OF THE INFORMATION PROVIDED. TIPTON COUNTY GIS EXPLICITLY DISCLAIMS ALL REPRESENTATIONS AND WARRANTIES. THE READER AGREES TO HOLD HARMLESS TIPTON COUNTY GIS FOR ANY CAUSE OF ACTION AND COSTS ASSOCIATED WITH ANY CAUSES OF ACTION WHICH MAY ARISE AS A CONSEQUENCE OF TIPTON COUNTY GIS PROVIDING THIS INFORMATION. REPRODUCTION OF THIS MAP IS PROHIBITED WITHOUT PERMISSION FROM TIPTON COUNTY GIS.

N

0 250 500 1,000 Feet

Map: 018A

Map North
008
Map West 009 **018A** 019 Map East
025
Map South

38019 - Covington

COVINGTON

Flat Iron Rd
Simonton St
Ervin Ln
Killdeer Ln
Bluebird Rd
Crane Cv
Swan Cv
Sandpiper Dr
Highway 51 N

501 495 479 471 461 311 299 297 293 289 285 279 273 267 261 255 249 243 237 231 225 219 213 207 201 187 181 175 173 167 159 152 116 110 2662 2628 2560 2951 2995 3033 258 248 240 232 226 220 212 180 170 164 119 120 115 114 108 111 109 105 246 252 260 251 230 222 214 239 221 229 211 1514 1513 1502 1501 1493 1488 1487 1482 1479 1476 1473 1470 1469 1464 1461 1458 1455 1452 1449 1444 1441 1438 1521 1515 1495 300 277 306 312 313 327 320 106 112 402 408 107 20 30 40 60 50 401 405 409 216 210

Legend

- Addresses
- County Limits
- Zip Code Boundaries
- Roads
- Streams
- Bodies of Water
- Public Land
- City Limits

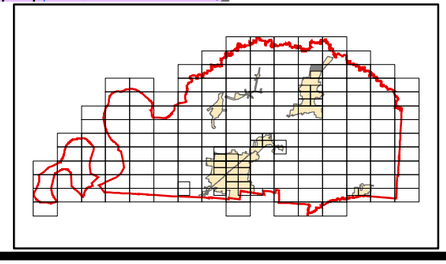

TIPTON COUNTY, TN
911 ROAD MAP

Produced by the TCGIS Department

TIPTON COUNTY GIS MAKES NO WARRANTY, EXPRESS OR IMPLIED, NOR ANY GUARANTY AS TO THE CONTENT, SEQUENCE, ACCURACY, TIMELINESS OR COMPLETENESS OF ANY OF THE INFORMATION PROVIDED. TIPTON COUNTY GIS EXPLICITLY DISCLAIMS ALL REPRESENTATIONS AND WARRANTIES. THE READER AGREES TO HOLD HARMLESS TIPTON COUNTY GIS FOR ANY CAUSE OF ACTION AND COSTS ASSOCIATED WITH ANY CAUSES OF ACTION WHICH MAY ARISE AS A CONSEQUENCE OF TIPTON COUNTY GIS PROVIDING THIS INFORMATION. REPRODUCTION OF THIS MAP IS PROHIBITED WITHOUT PERMISSION FROM TIPTON COUNTY GIS.

N

0 250 500 1,000 Feet

Map: 018B

Map North
008
Map West 017 **018B** 019 Map East
025
Map South

Legend

- Addresses
- County Limits
- Zip Code Boundaries
- Roads
- Streams
- Bodies of Water
- Public Land
- City Limits

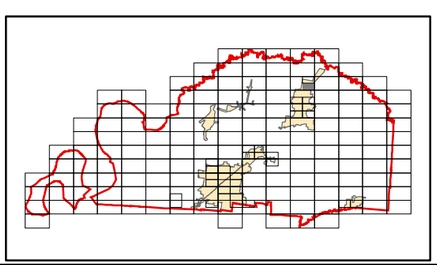

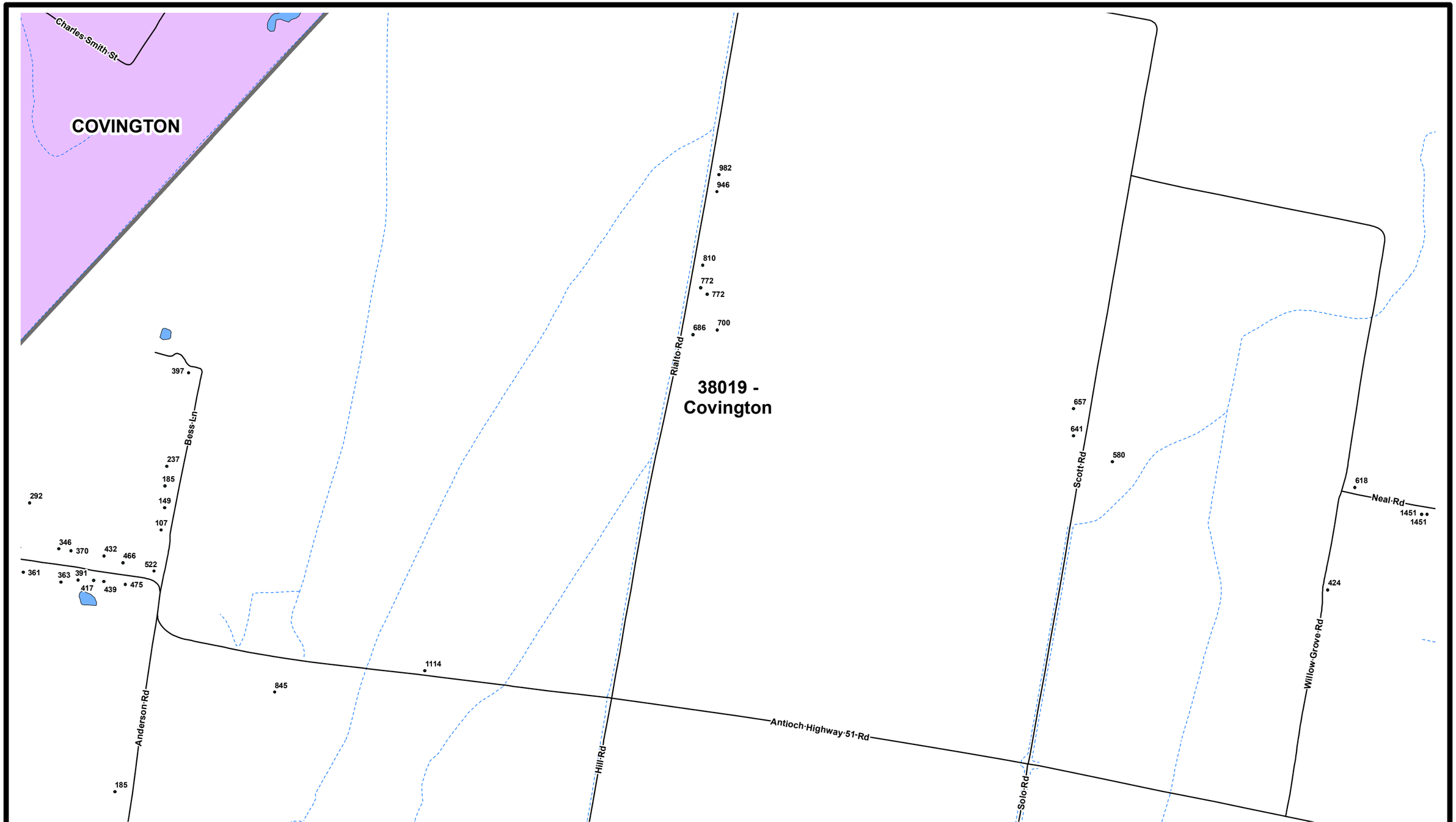

TIPTON COUNTY, TN
911 ROAD MAP

Produced by the TCGIS Department

TIPTON COUNTY GIS MAKES NO WARRANTY, EXPRESS OR IMPLIED, NOR ANY GUARANTY AS TO THE CONTENT, SEQUENCE, ACCURACY, TIMELINESS OR COMPLETENESS OF ANY OF THE INFORMATION PROVIDED. TIPTON COUNTY GIS EXPLICITLY DISCLAIMS ALL REPRESENTATIONS AND WARRANTIES. THE READER AGREES TO HOLD HARMLESS TIPTON COUNTY GIS FOR ANY CAUSE OF ACTION AND COSTS ASSOCIATED WITH ANY CAUSES OF ACTION WHICH MAY ARISE AS A CONSEQUENCE OF TIPTON COUNTY GIS PROVIDING THIS INFORMATION. REPRODUCTION OF THIS MAP IS PROHIBITED WITHOUT PERMISSION FROM TIPTON COUNTY GIS.

N

0 500 1,000 2,000 Feet

Map: 019

Map North 007

Map West 018 **019** 020 Map East

024 Map South

Legend

- Addresses
- County Limits
- Zip Code Boundaries
- Roads
- Streams
- Bodies of Water
- Public Land
- City Limits



38019 -
Covington

352
332
1204
934
1411
1347
1311
1281
1121
Neal Rd
Alonzo Ln
Keller Ln

TIPTON COUNTY, TN
911 ROAD MAP

Produced by the TCGIS Department

TIPTON COUNTY GIS MAKES NO WARRANTY, EXPRESS OR IMPLIED, NOR ANY GUARANTY AS TO THE CONTENT, SEQUENCE, ACCURACY, TIMELINESS OR COMPLETENESS OF ANY OF THE INFORMATION PROVIDED. TIPTON COUNTY GIS EXPLICITLY DISCLAIMS ALL REPRESENTATIONS AND WARRANTIES. THE READER AGREES TO HOLD HARMLESS TIPTON COUNTY GIS FOR ANY CAUSE OF ACTION AND COSTS ASSOCIATED WITH ANY CAUSES OF ACTION WHICH MAY ARISE AS A CONSEQUENCE OF TIPTON COUNTY GIS PROVIDING THIS INFORMATION. REPRODUCTION OF THIS MAP IS PROHIBITED WITHOUT PERMISSION FROM TIPTON COUNTY GIS.

N

0 500 1,000 2,000 Feet

Map: 020

Map North
006
Map West 019 **020** 021 Map East
023
Map South

Legend

- Addresses
- County Limits
- Zip Code Boundaries
- Roads
- Streams
- Bodies of Water
- Public Land
- City Limits

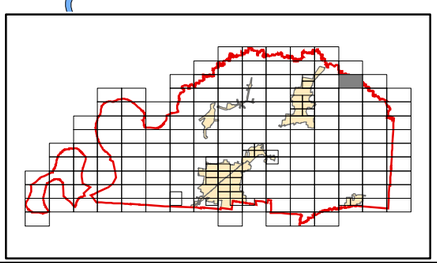

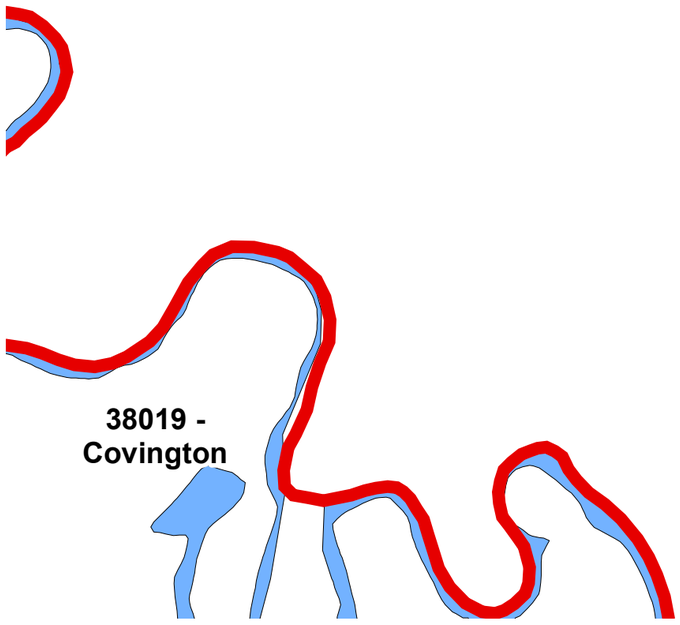

TIPTON COUNTY, TN
911 ROAD MAP

Produced by the TCGIS Department

TIPTON COUNTY GIS MAKES NO WARRANTY, EXPRESS OR IMPLIED, NOR ANY GUARANTY AS TO THE CONTENT, SEQUENCE, ACCURACY, TIMELINESS OR COMPLETENESS OF ANY OF THE INFORMATION PROVIDED. TIPTON COUNTY GIS EXPLICITLY DISCLAIMS ALL REPRESENTATIONS AND WARRANTIES. THE READER AGREES TO HOLD HARMLESS TIPTON COUNTY GIS FOR ANY CAUSE OF ACTION AND COSTS ASSOCIATED WITH ANY CAUSES OF ACTION WHICH MAY ARISE AS A CONSEQUENCE OF TIPTON COUNTY GIS PROVIDING THIS INFORMATION. REPRODUCTION OF THIS MAP IS PROHIBITED WITHOUT PERMISSION FROM TIPTON COUNTY GIS.

N

0 500 1,000 2,000 Feet

Map: 021

Map North

Map West **020** | **021** | Map East

022

Map South

Legend

- Addresses
- County Limits
- Zip Code Boundaries
- Roads
- Streams
- Bodies of Water
- Public Land
- City Limits

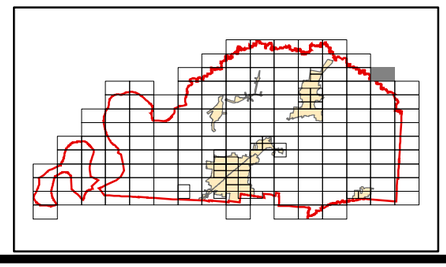

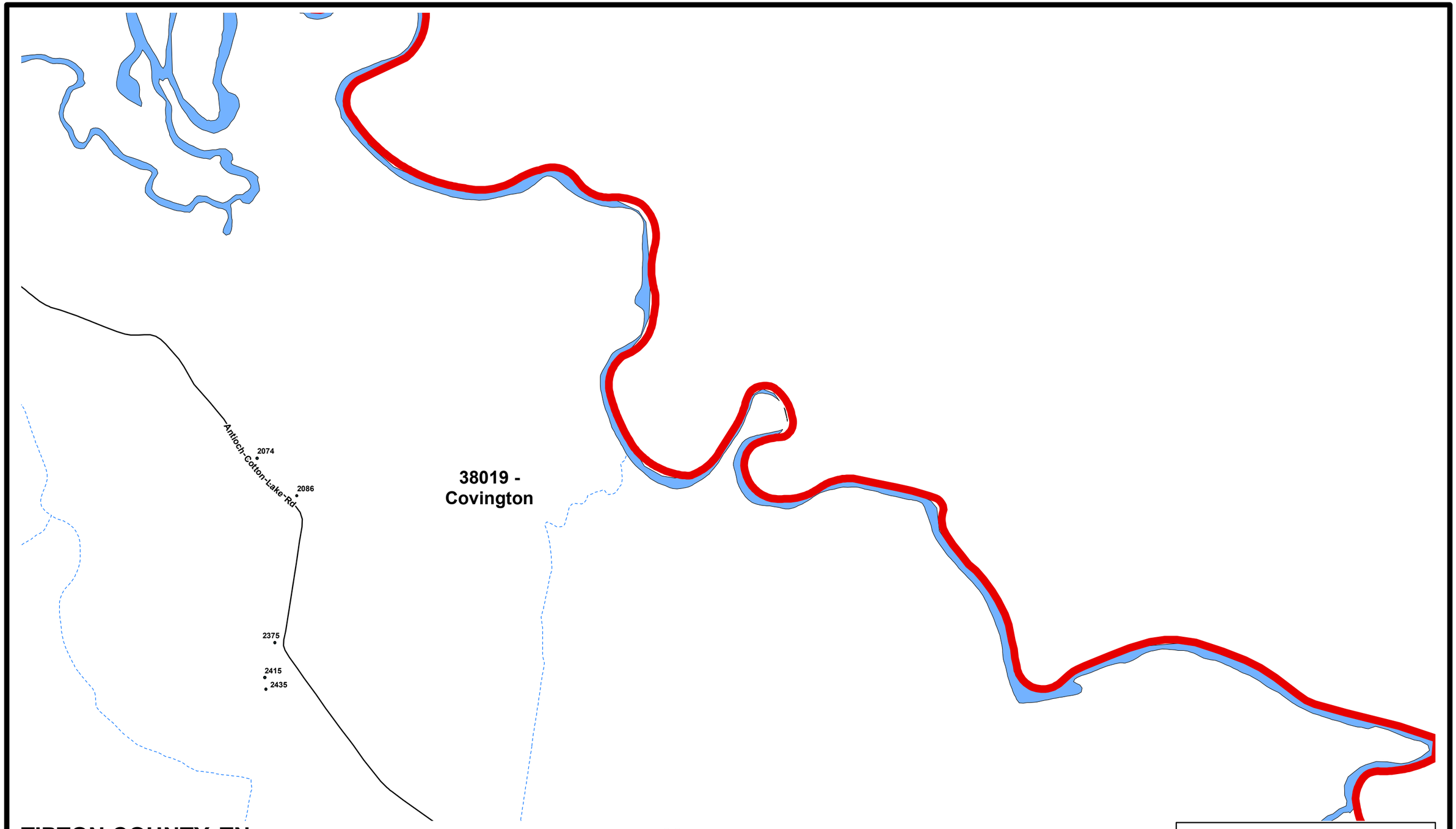

TIPTON COUNTY, TN
911 ROAD MAP

Produced by the TCGIS Department

TIPTON COUNTY GIS MAKES NO WARRANTY, EXPRESS OR IMPLIED, NOR ANY GUARANTY AS TO THE CONTENT, SEQUENCE, ACCURACY, TIMELINESS OR COMPLETENESS OF ANY OF THE INFORMATION PROVIDED. TIPTON COUNTY GIS EXPLICITLY DISCLAIMS ALL REPRESENTATIONS AND WARRANTIES. THE READER AGREES TO HOLD HARMLESS TIPTON COUNTY GIS FOR ANY CAUSE OF ACTION AND COSTS ASSOCIATED WITH ANY CAUSES OF ACTION WHICH MAY ARISE AS A CONSEQUENCE OF TIPTON COUNTY GIS PROVIDING THIS INFORMATION. REPRODUCTION OF THIS MAP IS PROHIBITED WITHOUT PERMISSION FROM TIPTON COUNTY GIS.

N

0 500 1,000 2,000 Feet

Map: 022

Map North **021**

Map West **023** | **022** | **156** Map East

044 Map South

Legend

- Addresses
- County Limits
- Zip Code Boundaries
- Roads
- Streams
- Bodies of Water
- Public Land
- City Limits

Antioch Highway 51 Rd
Neal Rd
Keller Ln
Antioch Cotton Lake Rd
Ray Ln
Locust Bluff Rd
Glenn Antioch Rd
Ralph Teamer Rd

89
3606
3920
2364
2338
2318
119
333
488
826
633
685
2261
2202
2090
1973
3026
2984

38019 - Covington

TIPTON COUNTY, TN
911 ROAD MAP

Produced by the TCGIS Department

TIPTON COUNTY GIS MAKES NO WARRANTY, EXPRESS OR IMPLIED, NOR ANY GUARANTY AS TO THE CONTENT, SEQUENCE, ACCURACY, TIMELINESS OR COMPLETENESS OF ANY OF THE INFORMATION PROVIDED. TIPTON COUNTY GIS EXPLICITLY DISCLAIMS ALL REPRESENTATIONS AND WARRANTIES. THE READER AGREES TO HOLD HARMLESS TIPTON COUNTY GIS FOR ANY CAUSE OF ACTION AND COSTS ASSOCIATED WITH ANY CAUSES OF ACTION WHICH MAY ARISE AS A CONSEQUENCE OF TIPTON COUNTY GIS PROVIDING THIS INFORMATION. REPRODUCTION OF THIS MAP IS PROHIBITED WITHOUT PERMISSION FROM TIPTON COUNTY GIS.

N

0 500 1,000 2,000 Feet

Map: 023

Map North 020

Map West 024 | 023 | 022 Map East

043 Map South

Legend

- Addresses
- County Limits
- Zip Code Boundaries
- Roads
- Streams
- Bodies of Water
- Public Land
- City Limits

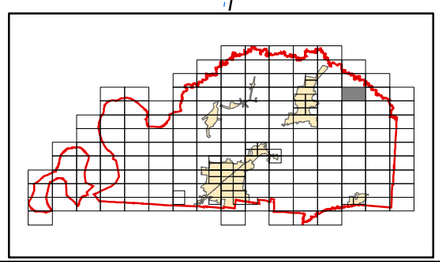

TIPTON COUNTY, TN
911 ROAD MAP

Produced by the TCGIS Department

TIPTON COUNTY GIS MAKES NO WARRANTY, EXPRESS OR IMPLIED, NOR ANY GUARANTY AS TO THE CONTENT, SEQUENCE, ACCURACY, TIMELINESS OR COMPLETENESS OF ANY OF THE INFORMATION PROVIDED. TIPTON COUNTY GIS EXPLICITLY DISCLAIMS ALL REPRESENTATIONS AND WARRANTIES. THE READER AGREES TO HOLD HARMLESS TIPTON COUNTY GIS FOR ANY CAUSE OF ACTION AND COSTS ASSOCIATED WITH ANY CAUSES OF ACTION WHICH MAY ARISE AS A CONSEQUENCE OF TIPTON COUNTY GIS PROVIDING THIS INFORMATION. REPRODUCTION OF THIS MAP IS PROHIBITED WITHOUT PERMISSION FROM TIPTON COUNTY GIS.

N

0 500 1,000 2,000 Feet

Map: 024

Map North 019

Map West 025 | 024 | 023 Map East

042 Map South

38019 - Covington

Legend

- Addresses
- County Limits
- Zip Code Boundaries
- Roads
- Streams
- Bodies of Water
- Public Land
- City Limits

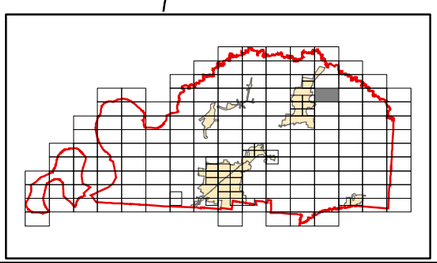

TIPTON COUNTY, TN
911 ROAD MAP

Produced by the TCGIS Department

TIPTON COUNTY GIS MAKES NO WARRANTY, EXPRESS OR IMPLIED, NOR ANY GUARANTY AS TO THE CONTENT, SEQUENCE, ACCURACY, TIMELINESS OR COMPLETENESS OF ANY OF THE INFORMATION PROVIDED. TIPTON COUNTY GIS EXPLICITLY DISCLAIMS ALL REPRESENTATIONS AND WARRANTIES. THE READER AGREES TO HOLD HARMLESS TIPTON COUNTY GIS FOR ANY CAUSE OF ACTION AND COSTS ASSOCIATED WITH ANY CAUSES OF ACTION WHICH MAY ARISE AS A CONSEQUENCE OF TIPTON COUNTY GIS PROVIDING THIS INFORMATION. REPRODUCTION OF THIS MAP IS PROHIBITED WITHOUT PERMISSION FROM TIPTON COUNTY GIS.

N

0 500 1,000 2,000 Feet

Map: 025

Map North 018

Map West 026 | 025 | 024 Map East

041 Map South

Legend

- Addresses
- County Limits
- Zip Code Boundaries
- Roads
- Streams
- Bodies of Water
- Public Land
- City Limits



TIPTON COUNTY, TN
911 ROAD MAP

Produced by the TCGIS Department

TIPTON COUNTY GIS MAKES NO WARRANTY, EXPRESS OR IMPLIED, NOR ANY GUARANTY AS TO THE CONTENT, SEQUENCE, ACCURACY, TIMELINESS OR COMPLETENESS OF ANY OF THE INFORMATION PROVIDED. TIPTON COUNTY GIS EXPLICITLY DISCLAIMS ALL REPRESENTATIONS AND WARRANTIES. THE READER AGREES TO HOLD HARMLESS TIPTON COUNTY GIS FOR ANY CAUSE OF ACTION AND COSTS ASSOCIATED WITH ANY CAUSES OF ACTION WHICH MAY ARISE AS A CONSEQUENCE OF TIPTON COUNTY GIS PROVIDING THIS INFORMATION. REPRODUCTION OF THIS MAP IS PROHIBITED WITHOUT PERMISSION FROM TIPTON COUNTY GIS.

N

0 250 500 1,000 Feet

Map: 025A

Map North **018**

Map West **026** | **025A** | **024** Map East

041 Map South

COVINGTON

38019 - Covington

Leighs Chapel Rd
Leighs Chapel Ln
Bride Rd
Groom Ave
Woodview Cv
Woodmont Cv
Woodbrier Cv
Turner Ln
Murphy Ave
Park Rd
Greer Dr
Town Creek Rd
Peeler Rd
Craig Ave
Simonton St
Best St
Frazier Park
Bull Cir
Hatchie Ave
Jackson St
Davis St
Long Ave
Shelton St
Haynie St
Hill Ave
Lincoln St
Habitat Cv
Zion St
N High St
Elm St

Legend

- Addresses
- County Limits
- Zip Code Boundaries
- Roads
- Streams
- Bodies of Water
- Public Land
- City Limits

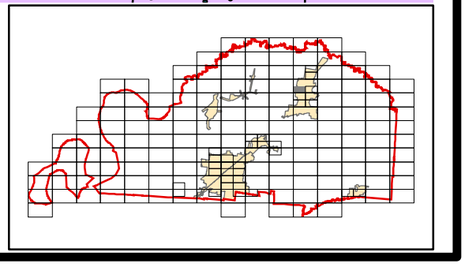

TIPTON COUNTY, TN
911 ROAD MAP

Produced by the TCGIS Department

TIPTON COUNTY GIS MAKES NO WARRANTY, EXPRESS OR IMPLIED, NOR ANY GUARANTY AS TO THE CONTENT, SEQUENCE, ACCURACY, TIMELINESS OR COMPLETENESS OF ANY OF THE INFORMATION PROVIDED. TIPTON COUNTY GIS EXPLICITLY DISCLAIMS ALL REPRESENTATIONS AND WARRANTIES. THE READER AGREES TO HOLD HARMLESS TIPTON COUNTY GIS FOR ANY CAUSE OF ACTION AND COSTS ASSOCIATED WITH ANY CAUSES OF ACTION WHICH MAY ARISE AS A CONSEQUENCE OF TIPTON COUNTY GIS PROVIDING THIS INFORMATION. REPRODUCTION OF THIS MAP IS PROHIBITED WITHOUT PERMISSION FROM TIPTON COUNTY GIS.

N

0 250 500 1,000 Feet

Map: 025B

Map North
018

Map West 026 **025B** 024 Map East

041
Map South

COVINGTON

38019 - Covington

Deena Cv
Harris Ave
N Main St
Highway 51 N
Alston Cir
Frazier Park
Long Ave
W Ripley Ave
N College St
N Maple St
Bethel St
N Tipton St
Tipton Cir
E Ripley Ave
Forrest St
Union St
Dixon Ave
East St
Hope St
Oil Mill Rd

Legend

- Addresses
- County Limits
- Zip Code Boundaries
- Roads
- Streams
- Bodies of Water
- Public Land
- City Limits

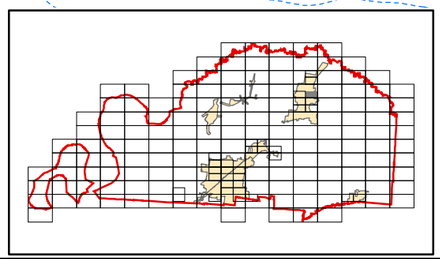

TIPTON COUNTY, TN
911 ROAD MAP

Produced by the TCGIS Department

TIPTON COUNTY GIS MAKES NO WARRANTY, EXPRESS OR IMPLIED, NOR ANY GUARANTY AS TO THE CONTENT, SEQUENCE, ACCURACY, TIMELINESS OR COMPLETENESS OF ANY OF THE INFORMATION PROVIDED. TIPTON COUNTY GIS EXPLICITLY DISCLAIMS ALL REPRESENTATIONS AND WARRANTIES. THE READER AGREES TO HOLD HARMLESS TIPTON COUNTY GIS FOR ANY CAUSE OF ACTION AND COSTS ASSOCIATED WITH ANY CAUSES OF ACTION WHICH MAY ARISE AS A CONSEQUENCE OF TIPTON COUNTY GIS PROVIDING THIS INFORMATION. REPRODUCTION OF THIS MAP IS PROHIBITED WITHOUT PERMISSION FROM TIPTON COUNTY GIS.

N

0 500 1,000 2,000 Feet

38019 - Covington

Bucksnort-Rd
Bride-Rd
Bucksnort-Ln
Clowes-Rd
Bringle-Rd

60 2560 2526 2474 2394 2162 2255 2165 2125 2034 2014 1986 2045 1888 1720 1585 1541 1945 1851 1947 1435 1451 1494 1476 1583 1350 1290 1242 1202 238 231 1049 991 967 992 1008 943 786 916 891 721 712 861 685 688 825 808 800 664 638 794 793 770 611 596 735 746 733 726 721 579 568 684 1001 957 927 883 867 851 486 676 659 446 444 565 359 617

Map: 026

Map North
017
Map West 027 | 026 | 025 Map East
040
Map South

Legend

- Addresses
- County Limits
- Zip Code Boundaries
- Roads
- Streams
- Bodies of Water
- Public Land
- City Limits



TIPTON COUNTY, TN
911 ROAD MAP

Produced by the TCGIS Department

TIPTON COUNTY GIS MAKES NO WARRANTY, EXPRESS OR IMPLIED, NOR ANY GUARANTY AS TO THE CONTENT, SEQUENCE, ACCURACY, TIMELINESS OR COMPLETENESS OF ANY OF THE INFORMATION PROVIDED. TIPTON COUNTY GIS EXPLICITLY DISCLAIMS ALL REPRESENTATIONS AND WARRANTIES. THE READER AGREES TO HOLD HARMLESS TIPTON COUNTY GIS FOR ANY CAUSE OF ACTION AND COSTS ASSOCIATED WITH ANY CAUSES OF ACTION WHICH MAY ARISE AS A CONSEQUENCE OF TIPTON COUNTY GIS PROVIDING THIS INFORMATION. REPRODUCTION OF THIS MAP IS PROHIBITED WITHOUT PERMISSION FROM TIPTON COUNTY GIS.

N

0 500 1,000 2,000 Feet

Map: 027

Map North **016**

Map West **028** | **027** | **026** Map East

039

Map South

Legend

- Addresses
- County Limits
- Zip Code Boundaries
- Roads
- Streams
- Bodies of Water
- Public Land
- City Limits

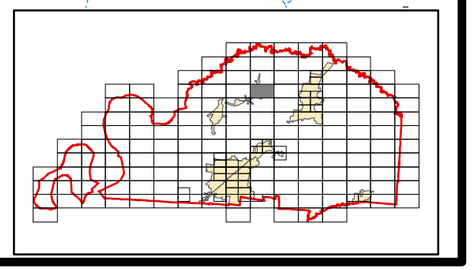

TIPTON COUNTY, TN
911 ROAD MAP

Produced by the TCGIS Department

TIPTON COUNTY GIS MAKES NO WARRANTY, EXPRESS OR IMPLIED, NOR ANY GUARANTY AS TO THE CONTENT, SEQUENCE, ACCURACY, TIMELINESS OR COMPLETENESS OF ANY OF THE INFORMATION PROVIDED. TIPTON COUNTY GIS EXPLICITLY DISCLAIMS ALL REPRESENTATIONS AND WARRANTIES. THE READER AGREES TO HOLD HARMLESS TIPTON COUNTY GIS FOR ANY CAUSE OF ACTION AND COSTS ASSOCIATED WITH ANY CAUSES OF ACTION WHICH MAY ARISE AS A CONSEQUENCE OF TIPTON COUNTY GIS PROVIDING THIS INFORMATION. REPRODUCTION OF THIS MAP IS PROHIBITED WITHOUT PERMISSION FROM TIPTON COUNTY GIS.

N

0 500 1,000 2,000 Feet

Map: 028

Map North 015

Map West 029 | 028 | 027 Map East

038 Map South

Legend

- Addresses
- County Limits
- Zip Code Boundaries
- Roads
- Streams
- Bodies of Water
- Public Land
- City Limits

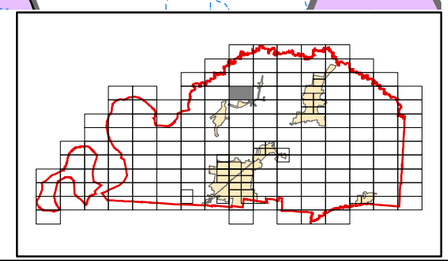

TIPTON COUNTY, TN
911 ROAD MAP

Produced by the TCGIS Department

TIPTON COUNTY GIS MAKES NO WARRANTY, EXPRESS OR IMPLIED, NOR ANY GUARANTY AS TO THE CONTENT, SEQUENCE, ACCURACY, TIMELINESS OR COMPLETENESS OF ANY OF THE INFORMATION PROVIDED. TIPTON COUNTY GIS EXPLICITLY DISCLAIMS ALL REPRESENTATIONS AND WARRANTIES. THE READER AGREES TO HOLD HARMLESS TIPTON COUNTY GIS FOR ANY CAUSE OF ACTION AND COSTS ASSOCIATED WITH ANY CAUSES OF ACTION WHICH MAY ARISE AS A CONSEQUENCE OF TIPTON COUNTY GIS PROVIDING THIS INFORMATION. REPRODUCTION OF THIS MAP IS PROHIBITED WITHOUT PERMISSION FROM TIPTON COUNTY GIS.

N

0 500 1,000 2,000 Feet

38015 - Burlison

Map: 029

Map North **014**

Map West **030** | **029** | **028** Map East

037 Map South

Legend

- Addresses
- County Limits
- Zip Code Boundaries
- Roads
- Streams
- Bodies of Water
- Public Land
- City Limits

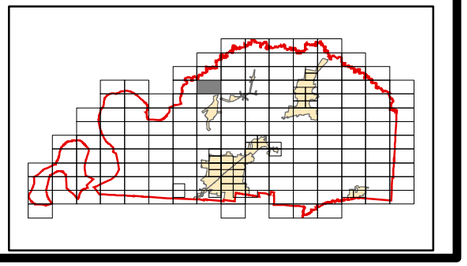

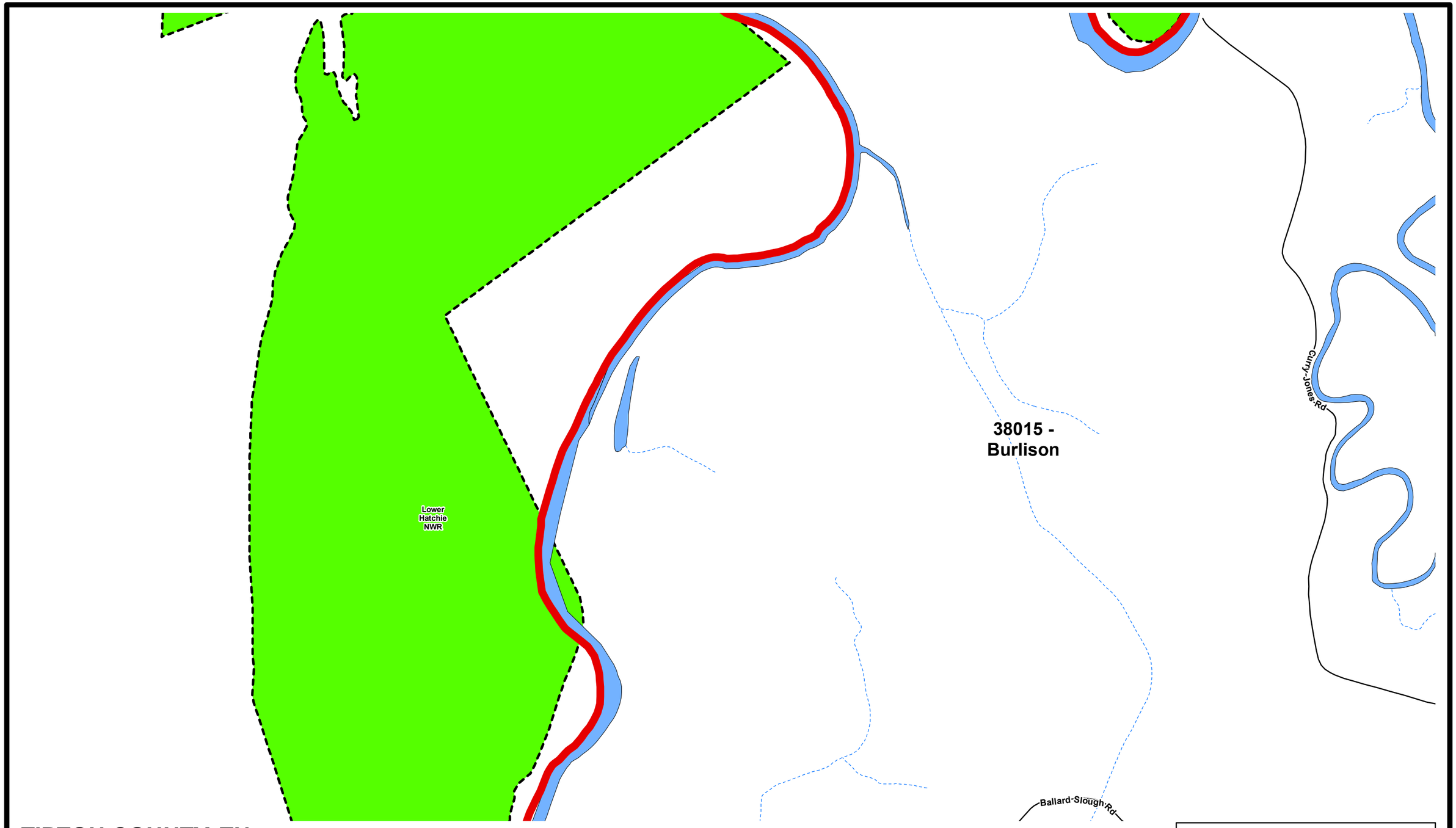

TIPTON COUNTY, TN
911 ROAD MAP

Produced by the TCGIS Department

TIPTON COUNTY GIS MAKES NO WARRANTY, EXPRESS OR IMPLIED, NOR ANY GUARANTY AS TO THE CONTENT, SEQUENCE, ACCURACY, TIMELINESS OR COMPLETENESS OF ANY OF THE INFORMATION PROVIDED. TIPTON COUNTY GIS EXPLICITLY DISCLAIMS ALL REPRESENTATIONS AND WARRANTIES. THE READER AGREES TO HOLD HARMLESS TIPTON COUNTY GIS FOR ANY CAUSE OF ACTION AND COSTS ASSOCIATED WITH ANY CAUSES OF ACTION WHICH MAY ARISE AS A CONSEQUENCE OF TIPTON COUNTY GIS PROVIDING THIS INFORMATION. REPRODUCTION OF THIS MAP IS PROHIBITED WITHOUT PERMISSION FROM TIPTON COUNTY GIS.

N

0 500 1,000 2,000 Feet

Map: 030

Map North
013

Map West 030 029 Map East

036
Map South

Legend

- Addresses
- County Limits
- Zip Code Boundaries
- Roads
- Streams
- Bodies of Water
- Public Land
- City Limits

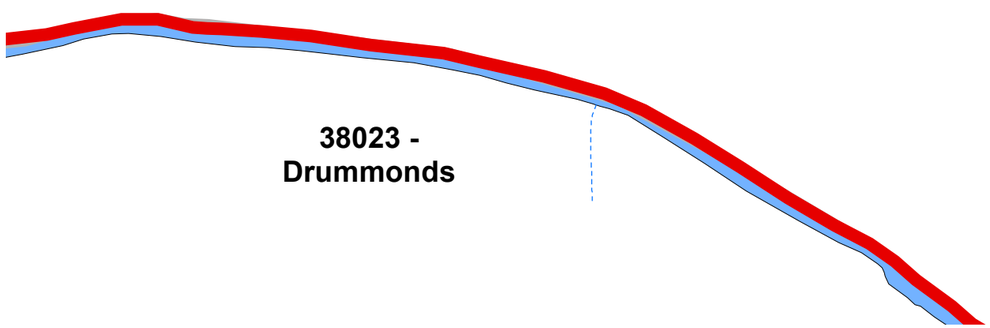

TIPTON COUNTY, TN
911 ROAD MAP

Produced by the TCGIS Department

TIPTON COUNTY GIS MAKES NO WARRANTY, EXPRESS OR IMPLIED, NOR ANY GUARANTY AS TO THE CONTENT, SEQUENCE, ACCURACY, TIMELINESS OR COMPLETENESS OF ANY OF THE INFORMATION PROVIDED. TIPTON COUNTY GIS EXPLICITLY DISCLAIMS ALL REPRESENTATIONS AND WARRANTIES. THE READER AGREES TO HOLD HARMLESS TIPTON COUNTY GIS FOR ANY CAUSE OF ACTION AND COSTS ASSOCIATED WITH ANY CAUSES OF ACTION WHICH MAY ARISE AS A CONSEQUENCE OF TIPTON COUNTY GIS PROVIDING THIS INFORMATION. REPRODUCTION OF THIS MAP IS PROHIBITED WITHOUT PERMISSION FROM TIPTON COUNTY GIS.

N

0 500 1,000 2,000 Feet

Map: 031

Map North

Map West **032** **031** Map East

034

Map South

Legend

- Addresses
- County Limits
- Zip Code Boundaries
- Roads
- Streams
- Bodies of Water
- Public Land
- City Limits

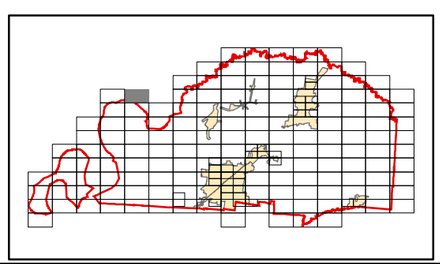

TIPTON COUNTY, TN
911 ROAD MAP

Produced by the TCGIS Department

TIPTON COUNTY GIS MAKES NO WARRANTY, EXPRESS OR IMPLIED, NOR ANY GUARANTY AS TO THE CONTENT, SEQUENCE, ACCURACY, TIMELINESS OR COMPLETENESS OF ANY OF THE INFORMATION PROVIDED. TIPTON COUNTY GIS EXPLICITLY DISCLAIMS ALL REPRESENTATIONS AND WARRANTIES. THE READER AGREES TO HOLD HARMLESS TIPTON COUNTY GIS FOR ANY CAUSE OF ACTION AND COSTS ASSOCIATED WITH ANY CAUSES OF ACTION WHICH MAY ARISE AS A CONSEQUENCE OF TIPTON COUNTY GIS PROVIDING THIS INFORMATION. REPRODUCTION OF THIS MAP IS PROHIBITED WITHOUT PERMISSION FROM TIPTON COUNTY GIS.

N

0 500 1,000 2,000 Feet

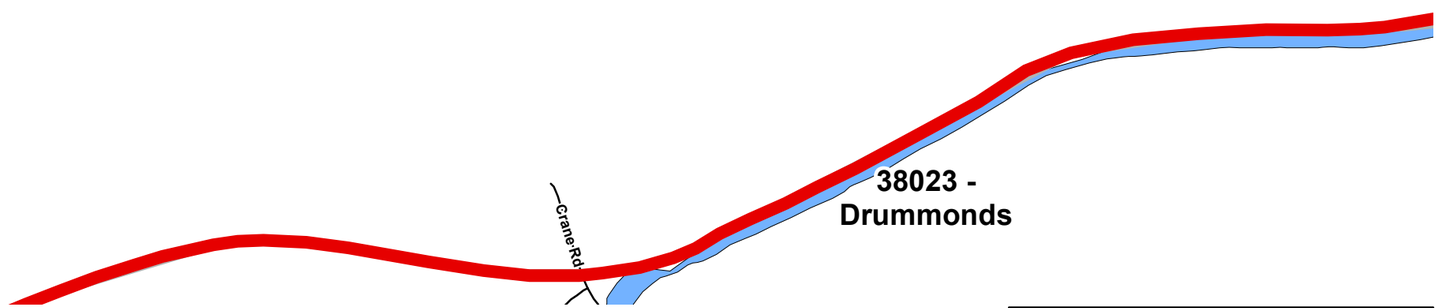

Map: 032

Map North

Map West | 032 | 031 Map East

033

Map South

Legend

- Addresses
- County Limits
- Zip Code Boundaries
- Roads
- Streams
- Bodies of Water
- Public Land
- City Limits

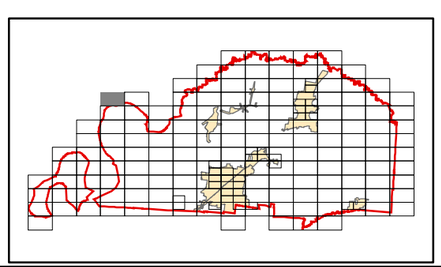

38023 -
Drummonds

924

Henry Carr Rd

Crane Rd

Cash Rd

TIPTON COUNTY, TN
911 ROAD MAP

Produced by the TCGIS Department

TIPTON COUNTY GIS MAKES NO WARRANTY, EXPRESS OR IMPLIED, NOR ANY GUARANTY AS TO THE CONTENT, SEQUENCE, ACCURACY, TIMELINESS OR COMPLETENESS OF ANY OF THE INFORMATION PROVIDED. TIPTON COUNTY GIS EXPLICITLY DISCLAIMS ALL REPRESENTATIONS AND WARRANTIES. THE READER AGREES TO HOLD HARMLESS TIPTON COUNTY GIS FOR ANY CAUSE OF ACTION AND COSTS ASSOCIATED WITH ANY CAUSES OF ACTION WHICH MAY ARISE AS A CONSEQUENCE OF TIPTON COUNTY GIS PROVIDING THIS INFORMATION. REPRODUCTION OF THIS MAP IS PROHIBITED WITHOUT PERMISSION FROM TIPTON COUNTY GIS.

N

0 500 1,000 2,000 Feet

Map: 033

Map North
032

Map West 033 034 Map East

058
Map South

Legend

- Addresses
- County Limits
- Zip Code Boundaries
- Roads
- Streams
- Bodies of Water
- Public Land
- City Limits

38023 -
Drummonds

Cash Rd

3100

TIPTON COUNTY, TN
911 ROAD MAP

Produced by the TCGIS Department

TIPTON COUNTY GIS MAKES NO WARRANTY, EXPRESS OR IMPLIED, NOR ANY GUARANTY AS TO THE CONTENT, SEQUENCE, ACCURACY, TIMELINESS OR COMPLETENESS OF ANY OF THE INFORMATION PROVIDED. TIPTON COUNTY GIS EXPLICITLY DISCLAIMS ALL REPRESENTATIONS AND WARRANTIES. THE READER AGREES TO HOLD HARMLESS TIPTON COUNTY GIS FOR ANY CAUSE OF ACTION AND COSTS ASSOCIATED WITH ANY CAUSES OF ACTION WHICH MAY ARISE AS A CONSEQUENCE OF TIPTON COUNTY GIS PROVIDING THIS INFORMATION. REPRODUCTION OF THIS MAP IS PROHIBITED WITHOUT PERMISSION FROM TIPTON COUNTY GIS.

N

0 500 1,000 2,000 Feet

Map: 034

Map North 031

Map West 033 | 034 | 035 Map East

057 Map South

Legend

- Addresses
- County Limits
- Zip Code Boundaries
- Roads
- Streams
- Bodies of Water
- Public Land
- City Limits

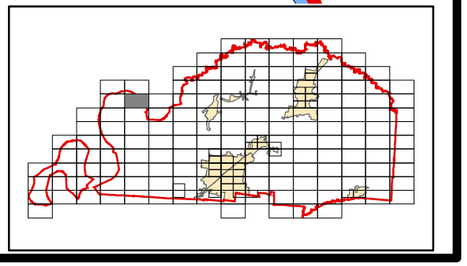

TIPTON COUNTY, TN
911 ROAD MAP

Produced by the TCGIS Department

TIPTON COUNTY GIS MAKES NO WARRANTY, EXPRESS OR IMPLIED, NOR ANY GUARANTY AS TO THE CONTENT, SEQUENCE, ACCURACY, TIMELINESS OR COMPLETENESS OF ANY OF THE INFORMATION PROVIDED. TIPTON COUNTY GIS EXPLICITLY DISCLAIMS ALL REPRESENTATIONS AND WARRANTIES. THE READER AGREES TO HOLD HARMLESS TIPTON COUNTY GIS FOR ANY CAUSE OF ACTION AND COSTS ASSOCIATED WITH ANY CAUSES OF ACTION WHICH MAY ARISE AS A CONSEQUENCE OF TIPTON COUNTY GIS PROVIDING THIS INFORMATION. REPRODUCTION OF THIS MAP IS PROHIBITED WITHOUT PERMISSION FROM TIPTON COUNTY GIS.

N

0 500 1,000 2,000 Feet

Map: 035

Map North

Map West **034** | **035** | **036** Map East

056

Map South

Legend

- Addresses
- County Limits
- Zip Code Boundaries
- Roads
- Streams
- Bodies of Water
- Public Land
- City Limits

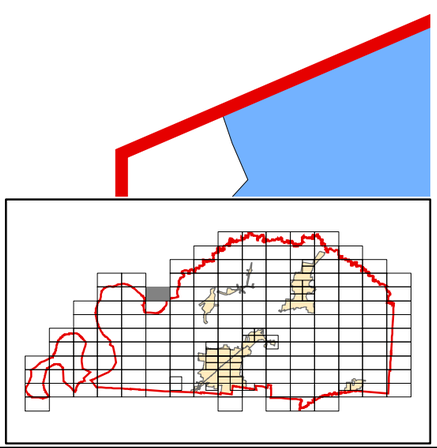

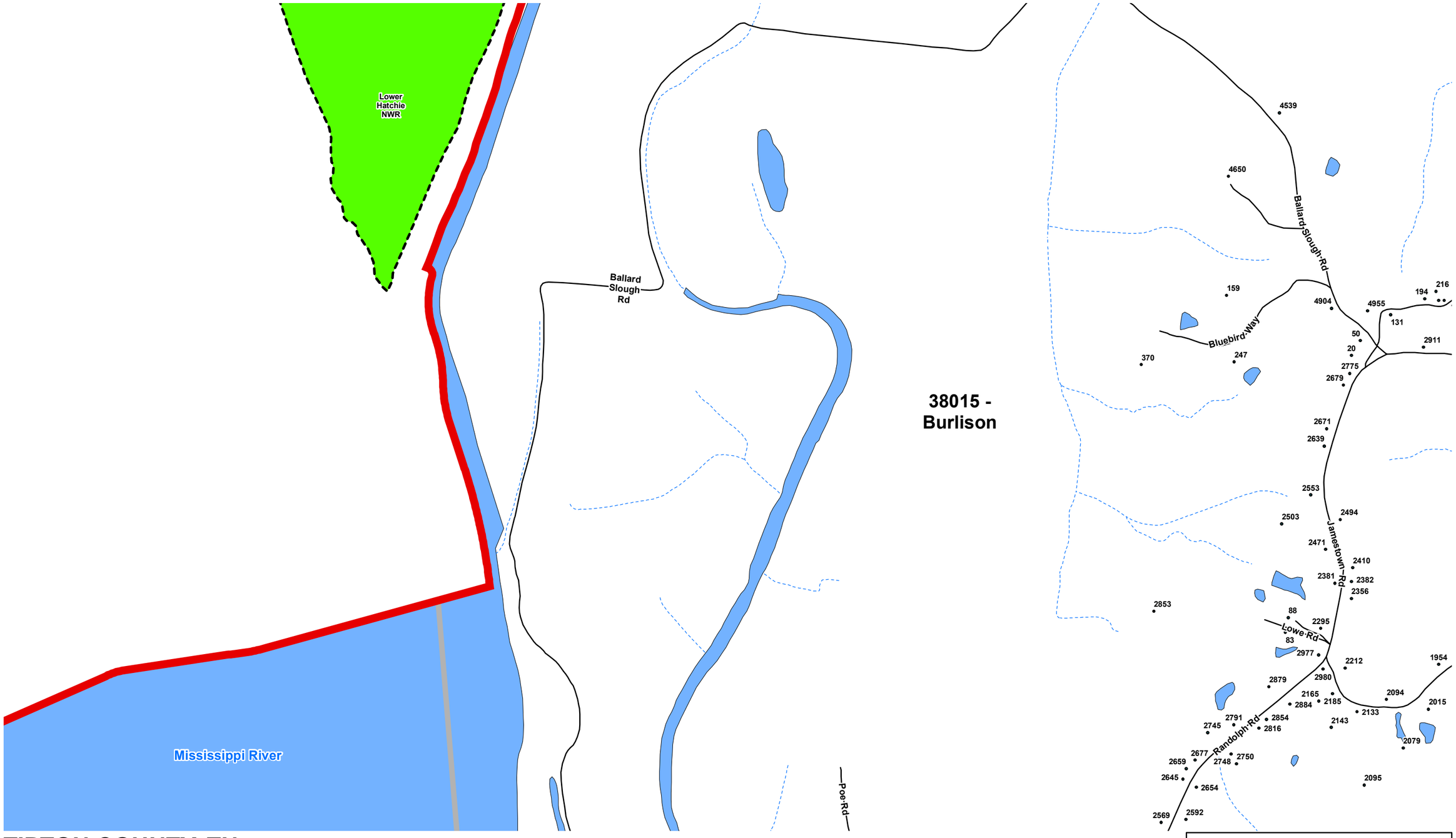

TIPTON COUNTY, TN
911 ROAD MAP

Produced by the TCGIS Department

TIPTON COUNTY GIS MAKES NO WARRANTY, EXPRESS OR IMPLIED, NOR ANY GUARANTY AS TO THE CONTENT, SEQUENCE, ACCURACY, TIMELINESS OR COMPLETENESS OF ANY OF THE INFORMATION PROVIDED. TIPTON COUNTY GIS EXPLICITLY DISCLAIMS ALL REPRESENTATIONS AND WARRANTIES. THE READER AGREES TO HOLD HARMLESS TIPTON COUNTY GIS FOR ANY CAUSE OF ACTION AND COSTS ASSOCIATED WITH ANY CAUSES OF ACTION WHICH MAY ARISE AS A CONSEQUENCE OF TIPTON COUNTY GIS PROVIDING THIS INFORMATION. REPRODUCTION OF THIS MAP IS PROHIBITED WITHOUT PERMISSION FROM TIPTON COUNTY GIS.

N

0 500 1,000 2,000 Feet

Map: 036

Map North 030

Map West 035 | 036 | 037 Map East

055 Map South

Legend

- Addresses
- County Limits
- Zip Code Boundaries
- Roads
- Streams
- Bodies of Water
- Public Land
- City Limits

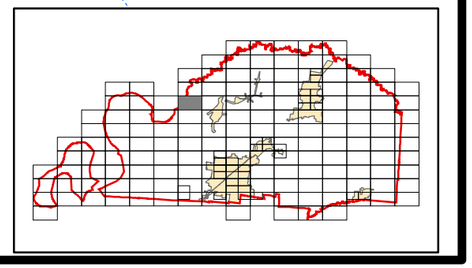

TIPTON COUNTY, TN
911 ROAD MAP

Produced by the TCGIS Department

TIPTON COUNTY GIS MAKES NO WARRANTY, EXPRESS OR IMPLIED, NOR ANY GUARANTY AS TO THE CONTENT, SEQUENCE, ACCURACY, TIMELINESS OR COMPLETENESS OF ANY OF THE INFORMATION PROVIDED. TIPTON COUNTY GIS EXPLICITLY DISCLAIMS ALL REPRESENTATIONS AND WARRANTIES. THE READER AGREES TO HOLD HARMLESS TIPTON COUNTY GIS FOR ANY CAUSE OF ACTION AND COSTS ASSOCIATED WITH ANY CAUSES OF ACTION WHICH MAY ARISE AS A CONSEQUENCE OF TIPTON COUNTY GIS PROVIDING THIS INFORMATION. REPRODUCTION OF THIS MAP IS PROHIBITED WITHOUT PERMISSION FROM TIPTON COUNTY GIS.

N

0 500 1,000 2,000 Feet

38015 - Burlison

BURLISON

GILTEDGE

Blaydes Ln
Giltedge Gin Rd
Jamestown Rd
Crad Baskin Dr
Lillie Ln
Murphey Ln
Highway 59
Walter Fletcher Ln
Munford Giltedge Rd

Map: 037

Map North 029

Map West 036 | 037 | 038 Map East

054 Map South

Legend

- Addresses
- County Limits
- Zip Code Boundaries
- Roads
- Streams
- Bodies of Water
- Public Land
- City Limits

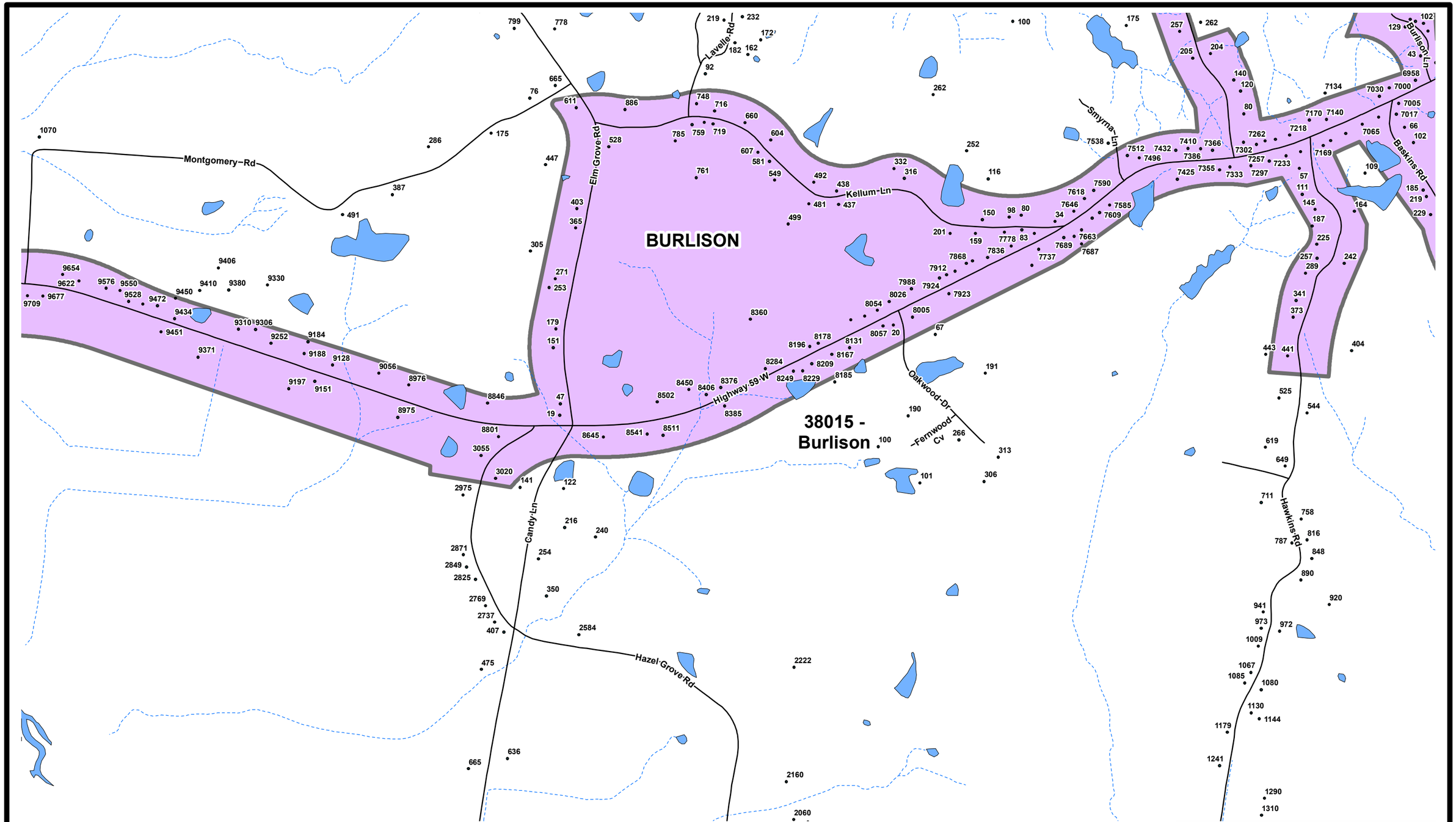

TIPTON COUNTY, TN
911 ROAD MAP

Produced by the TCGIS Department

TIPTON COUNTY GIS MAKES NO WARRANTY, EXPRESS OR IMPLIED, NOR ANY GUARANTY AS TO THE CONTENT, SEQUENCE, ACCURACY, TIMELINESS OR COMPLETENESS OF ANY OF THE INFORMATION PROVIDED. TIPTON COUNTY GIS EXPLICITLY DISCLAIMS ALL REPRESENTATIONS AND WARRANTIES. THE READER AGREES TO HOLD HARMLESS TIPTON COUNTY GIS FOR ANY CAUSE OF ACTION AND COSTS ASSOCIATED WITH ANY CAUSES OF ACTION WHICH MAY ARISE AS A CONSEQUENCE OF TIPTON COUNTY GIS PROVIDING THIS INFORMATION. REPRODUCTION OF THIS MAP IS PROHIBITED WITHOUT PERMISSION FROM TIPTON COUNTY GIS.

N

0 500 1,000 2,000 Feet

Map: 038

Map North 028

Map West 037 | 038 | 039 Map East

053 Map South

Legend

- Addresses
- County Limits
- Zip Code Boundaries
- Roads
- Streams
- Bodies of Water
- Public Land
- City Limits

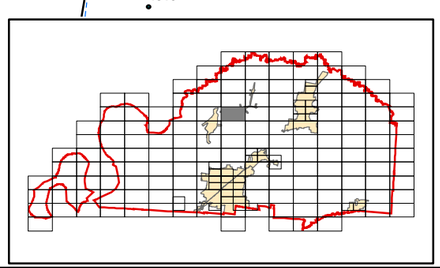

TIPTON COUNTY, TN
911 ROAD MAP

Produced by the TCGIS Department

TIPTON COUNTY GIS MAKES NO WARRANTY, EXPRESS OR IMPLIED, NOR ANY GUARANTY AS TO THE CONTENT, SEQUENCE, ACCURACY, TIMELINESS OR COMPLETENESS OF ANY OF THE INFORMATION PROVIDED. TIPTON COUNTY GIS EXPLICITLY DISCLAIMS ALL REPRESENTATIONS AND WARRANTIES. THE READER AGREES TO HOLD HARMLESS TIPTON COUNTY GIS FOR ANY CAUSE OF ACTION AND COSTS ASSOCIATED WITH ANY CAUSES OF ACTION WHICH MAY ARISE AS A CONSEQUENCE OF TIPTON COUNTY GIS PROVIDING THIS INFORMATION. REPRODUCTION OF THIS MAP IS PROHIBITED WITHOUT PERMISSION FROM TIPTON COUNTY GIS.

N

0 500 1,000 2,000 Feet

Map: 039

Map North 027

Map West 038 | 039 | 040 Map East

052 Map South

Legend

- Addresses
- County Limits
- Zip Code Boundaries
- Roads
- Streams
- Bodies of Water
- Public Land
- City Limits

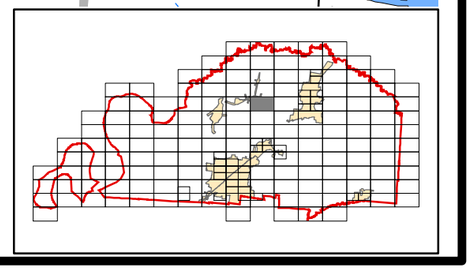

BURLISON

GARLAND

38019 - Covington

38015 - Burlison

38011 - Brighton

Highway 59 W

McWilliams Rd

Oak Grove Rd

Rocky Branch Rd

Baskins Rd

Wooten Johnson Rd

McLillie Ln

Aaron Ln

Jim McKenzie Rd

TIPTON COUNTY, TN
911 ROAD MAP

Produced by the TCGIS Department

TIPTON COUNTY GIS MAKES NO WARRANTY, EXPRESS OR IMPLIED, NOR ANY GUARANTY AS TO THE CONTENT, SEQUENCE, ACCURACY, TIMELINESS OR COMPLETENESS OF ANY OF THE INFORMATION PROVIDED. TIPTON COUNTY GIS EXPLICITLY DISCLAIMS ALL REPRESENTATIONS AND WARRANTIES. THE READER AGREES TO HOLD HARMLESS TIPTON COUNTY GIS FOR ANY CAUSE OF ACTION AND COSTS ASSOCIATED WITH ANY CAUSES OF ACTION WHICH MAY ARISE AS A CONSEQUENCE OF TIPTON COUNTY GIS PROVIDING THIS INFORMATION. REPRODUCTION OF THIS MAP IS PROHIBITED WITHOUT PERMISSION FROM TIPTON COUNTY GIS.

N

0 500 1,000 2,000 Feet

Map: 040

Map North 026

Map West 039 | 040 | 041 Map East

051 Map South

Legend

- Addresses
- County Limits
- Zip Code Boundaries
- Roads
- Streams
- Bodies of Water
- Public Land
- City Limits

38019 - Covington

38011 - Brighton

COVINGTON

Highway-59-W
Bowden-Dr
Blankenship-Rd
Tatlock-Cir
Walton-Loop
Boyce-Rd
Clowes-Rd
Janet-Rd
Paulette-Cir
Bucksnort-Rd
Bringle-Rd
Pisgah-Rd
Dawson-Rd
Jim-McKenzie-Rd
Rocky-Rd
Daniel-Dr
Quail Creek Cv

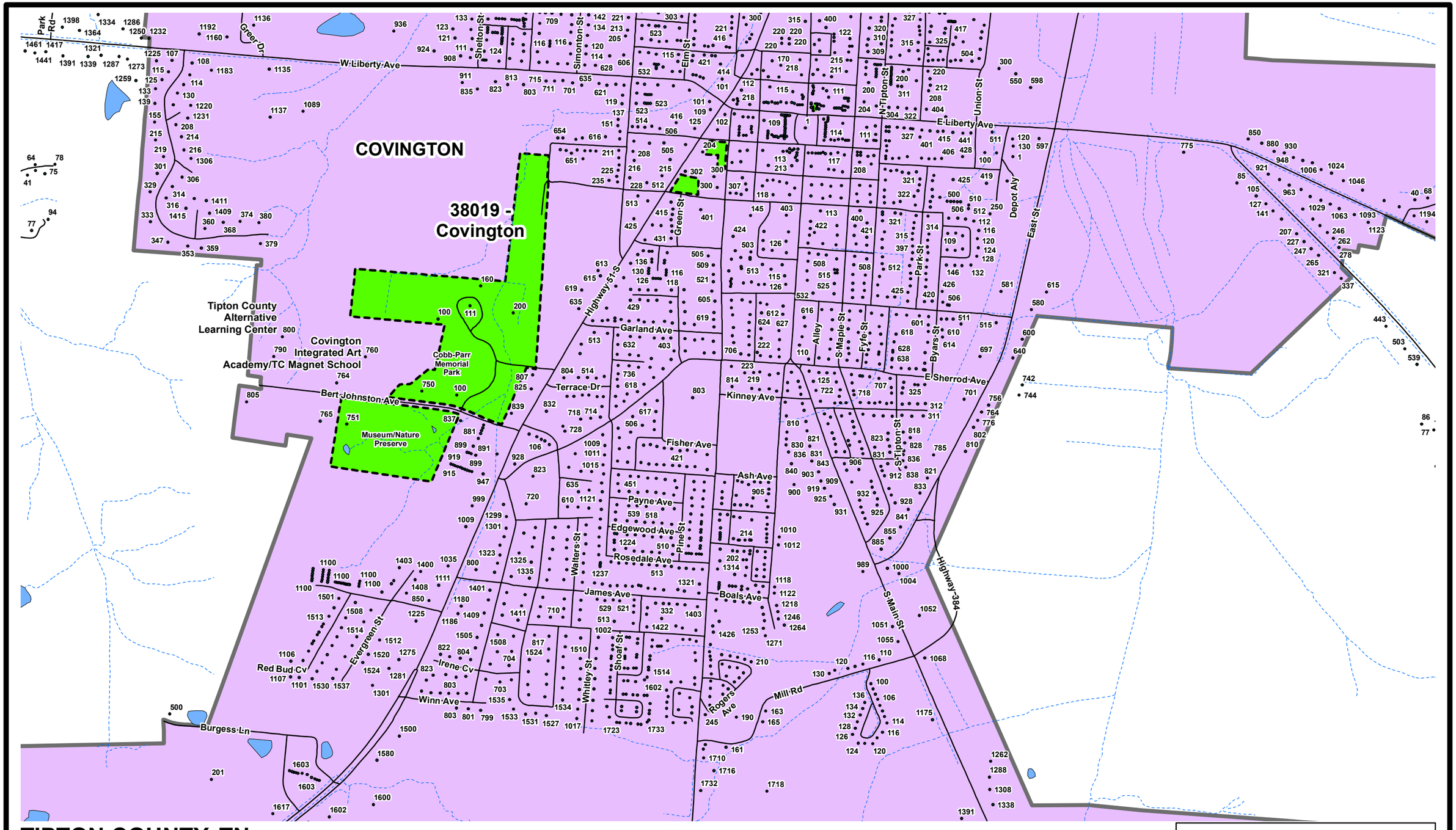

TIPTON COUNTY, TN
911 ROAD MAP

Produced by the TCGIS Department

TIPTON COUNTY GIS MAKES NO WARRANTY, EXPRESS OR IMPLIED, NOR ANY GUARANTY AS TO THE CONTENT, SEQUENCE, ACCURACY, TIMELINESS OR COMPLETENESS OF ANY OF THE INFORMATION PROVIDED. TIPTON COUNTY GIS EXPLICITLY DISCLAIMS ALL REPRESENTATIONS AND WARRANTIES. THE READER AGREES TO HOLD HARMLESS TIPTON COUNTY GIS FOR ANY CAUSE OF ACTION AND COSTS ASSOCIATED WITH ANY CAUSES OF ACTION WHICH MAY ARISE AS A CONSEQUENCE OF TIPTON COUNTY GIS PROVIDING THIS INFORMATION. REPRODUCTION OF THIS MAP IS PROHIBITED WITHOUT PERMISSION FROM TIPTON COUNTY GIS.

N

0 500 1,000 2,000 Feet

Map: 041

Map North 025

Map West 040 | 041 | 042 Map East

050 Map South

Legend

- Addresses
- County Limits
- Zip Code Boundaries
- Roads
- Streams
- Bodies of Water
- Public Land
- City Limits

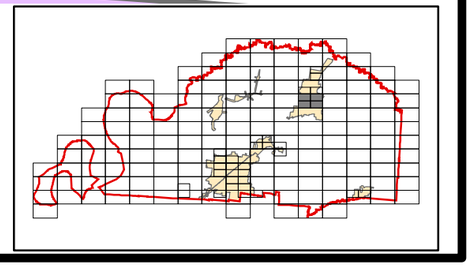

TIPTON COUNTY, TN
911 ROAD MAP

Produced by the TCGIS Department

TIPTON COUNTY GIS MAKES NO WARRANTY, EXPRESS OR IMPLIED, NOR ANY GUARANTY AS TO THE CONTENT, SEQUENCE, ACCURACY, TIMELINESS OR COMPLETENESS OF ANY OF THE INFORMATION PROVIDED. TIPTON COUNTY GIS EXPLICITLY DISCLAIMS ALL REPRESENTATIONS AND WARRANTIES. THE READER AGREES TO HOLD HARMLESS TIPTON COUNTY GIS FOR ANY CAUSE OF ACTION AND COSTS ASSOCIATED WITH ANY CAUSES OF ACTION WHICH MAY ARISE AS A CONSEQUENCE OF TIPTON COUNTY GIS PROVIDING THIS INFORMATION. REPRODUCTION OF THIS MAP IS PROHIBITED WITHOUT PERMISSION FROM TIPTON COUNTY GIS.

N

0 250 500 1,000 Feet

Map: 041A

Map North
025
Map West 040 **041A** 042 Map East
050
Map South

Legend

- Addresses
- County Limits
- Zip Code Boundaries
- Roads
- Streams
- Bodies of Water
- Public Land
- City Limits

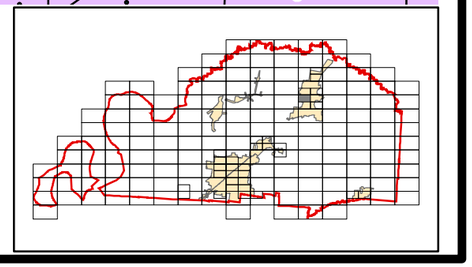

TIPTON COUNTY, TN
911 ROAD MAP

Produced by the TCGIS Department

TIPTON COUNTY GIS MAKES NO WARRANTY, EXPRESS OR IMPLIED, NOR ANY GUARANTY AS TO THE CONTENT, SEQUENCE, ACCURACY, TIMELINESS OR COMPLETENESS OF ANY OF THE INFORMATION PROVIDED. TIPTON COUNTY GIS EXPLICITLY DISCLAIMS ALL REPRESENTATIONS AND WARRANTIES. THE READER AGREES TO HOLD HARMLESS TIPTON COUNTY GIS FOR ANY CAUSE OF ACTION AND COSTS ASSOCIATED WITH ANY CAUSES OF ACTION WHICH MAY ARISE AS A CONSEQUENCE OF TIPTON COUNTY GIS PROVIDING THIS INFORMATION. REPRODUCTION OF THIS MAP IS PROHIBITED WITHOUT PERMISSION FROM TIPTON COUNTY GIS.

N

0 250 500 1,000 Feet

Map: 041B

Map North
025
Map West 040 **041B** 042 Map East
050
Map South

COVINGTON
38019 - Covington

Highway-51-N
Valley-Ave
Maley
Cir
N-Main-St
N-Maple-St
N-Tipton-St
Feezor-St
Union-St
Eaton-St
Bledsoe-Ave
W-Spring-St
N-Munford-St
E-Liberty-Ave
E Court Square
Menefee-St
E-Pleasant-Ave
W-Washington-Ave
E-Washington-Ave
East-St
Highway-54-E
Vandergrift-Dr
Highway-179
King-Cir
S-Maple-St
S-Tipton-St
Lauderdale-Ave
S-Main-St
Park-St
Byars-St
Fleming
Holmes-Ave
Sanford-Ave
Roper-Dr
Alley
Fyke-St
W-Sherrod-Ave
Douglas-St
Kinney-Ave

Legend

- Addresses
- County Limits
- Zip Code Boundaries
- Roads
- Streams
- Bodies of Water
- Public Land
- City Limits

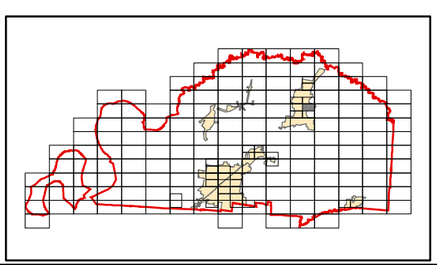

TIPTON COUNTY, TN
911 ROAD MAP

Produced by the TCGIS Department

TIPTON COUNTY GIS MAKES NO WARRANTY, EXPRESS OR IMPLIED, NOR ANY GUARANTY AS TO THE CONTENT, SEQUENCE, ACCURACY, TIMELINESS OR COMPLETENESS OF ANY OF THE INFORMATION PROVIDED. TIPTON COUNTY GIS EXPLICITLY DISCLAIMS ALL REPRESENTATIONS AND WARRANTIES. THE READER AGREES TO HOLD HARMLESS TIPTON COUNTY GIS FOR ANY CAUSE OF ACTION AND COSTS ASSOCIATED WITH ANY CAUSES OF ACTION WHICH MAY ARISE AS A CONSEQUENCE OF TIPTON COUNTY GIS PROVIDING THIS INFORMATION. REPRODUCTION OF THIS MAP IS PROHIBITED WITHOUT PERMISSION FROM TIPTON COUNTY GIS.

N

0 250 500 1,000 Feet

Map: 041C

Map North 025

Map West 040 **041C** 042 Map East

050 Map South

Legend

- Addresses
- County Limits
- Zip Code Boundaries
- Roads
- Streams
- Bodies of Water
- Public Land
- City Limits

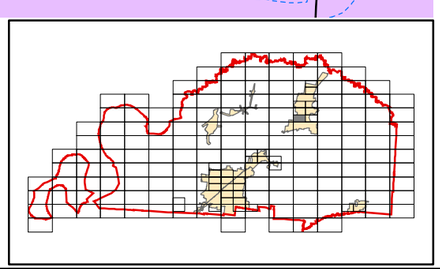

TIPTON COUNTY, TN
911 ROAD MAP

Produced by the TCGIS Department

TIPTON COUNTY GIS MAKES NO WARRANTY, EXPRESS OR IMPLIED, NOR ANY GUARANTY AS TO THE CONTENT, SEQUENCE, ACCURACY, TIMELINESS OR COMPLETENESS OF ANY OF THE INFORMATION PROVIDED. TIPTON COUNTY GIS EXPLICITLY DISCLAIMS ALL REPRESENTATIONS AND WARRANTIES. THE READER AGREES TO HOLD HARMLESS TIPTON COUNTY GIS FOR ANY CAUSE OF ACTION AND COSTS ASSOCIATED WITH ANY CAUSES OF ACTION WHICH MAY ARISE AS A CONSEQUENCE OF TIPTON COUNTY GIS PROVIDING THIS INFORMATION. REPRODUCTION OF THIS MAP IS PROHIBITED WITHOUT PERMISSION FROM TIPTON COUNTY GIS.

N

0 250 500 1,000 Feet

Map: 041D

Map North
025
Map West 040 **041D** 042 Map East
050
Map South

38019 - Covington

COVINGTON

Troy St
Douglas St
Lackey St
S Tipton St
S Maple St
East St
S Main St
Highway 384
Gillespie Dr
Mill Rd
Tuxedo Dr

Legend

- Addresses
- County Limits
- Zip Code Boundaries
- Roads
- Streams
- Bodies of Water
- Public Land
- City Limits

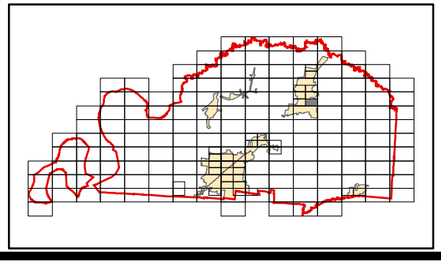

COVINGTON

38019 - Covington

Solo Rd

Hoover Ln

Ruffin Ln

Highway 179

Vandy Ave

McDow Ln

Ray Ln

Highway 54 E

Northcutt Rd

Lindsey Rd

TIPTON COUNTY, TN
911 ROAD MAP

Produced by the TCGIS Department

TIPTON COUNTY GIS MAKES NO WARRANTY, EXPRESS OR IMPLIED, NOR ANY GUARANTY AS TO THE CONTENT, SEQUENCE, ACCURACY, TIMELINESS OR COMPLETENESS OF ANY OF THE INFORMATION PROVIDED. TIPTON COUNTY GIS EXPLICITLY DISCLAIMS ALL REPRESENTATIONS AND WARRANTIES. THE READER AGREES TO HOLD HARMLESS TIPTON COUNTY GIS FOR ANY CAUSE OF ACTION AND COSTS ASSOCIATED WITH ANY CAUSES OF ACTION WHICH MAY ARISE AS A CONSEQUENCE OF TIPTON COUNTY GIS PROVIDING THIS INFORMATION. REPRODUCTION OF THIS MAP IS PROHIBITED WITHOUT PERMISSION FROM TIPTON COUNTY GIS.

N

0 500 1,000 2,000 Feet

Map: 042

Map North 024

Map West 041 | 042 | 043 Map East

049 Map South

Legend

- Addresses
- County Limits
- Zip Code Boundaries
- Roads
- Streams
- Bodies of Water
- Public Land
- City Limits

38019 - Covington

Jessie Edward Rd
Locust Bluff Rd
Glenn Antioch Rd
Ralph Teamer Rd
Highway 54 E
Arnold Sanders Rd
Ralph Rd
Ferguson Travis Rd
Charleston Gift Rd

415 375 336 318 265 235 189 169 137 107 97 98 43 44 28 4202 4230 4220 4236 4328 4416 4504 4528 4572 4634 4660 4602 4472 4946 5022 4135 4245 4291 4365 4387 4473 4539 4571 4601 4655 4449 4615 4203 4813 4933 5019 5311 5349 50 164 156 216 218 296 340 149 156 173 219 167 150 266 6620 6527

TIPTON COUNTY, TN
911 ROAD MAP

Produced by the TCGIS Department

TIPTON COUNTY GIS MAKES NO WARRANTY, EXPRESS OR IMPLIED, NOR ANY GUARANTY AS TO THE CONTENT, SEQUENCE, ACCURACY, TIMELINESS OR COMPLETENESS OF ANY OF THE INFORMATION PROVIDED. TIPTON COUNTY GIS EXPLICITLY DISCLAIMS ALL REPRESENTATIONS AND WARRANTIES. THE READER AGREES TO HOLD HARMLESS TIPTON COUNTY GIS FOR ANY CAUSE OF ACTION AND COSTS ASSOCIATED WITH ANY CAUSES OF ACTION WHICH MAY ARISE AS A CONSEQUENCE OF TIPTON COUNTY GIS PROVIDING THIS INFORMATION. REPRODUCTION OF THIS MAP IS PROHIBITED WITHOUT PERMISSION FROM TIPTON COUNTY GIS.

N

0 500 1,000 2,000 Feet

Map: 043

Map North 023

Map West 042 | 043 | 044 Map East

048 Map South

Legend

- Addresses
- County Limits
- Zip Code Boundaries
- Roads
- Streams
- Bodies of Water
- Public Land
- City Limits

Antioch·Cotton·Lake·Rd

3392

7922

8247

8005

Jimmy·Peeler·Rd

Highway·54·E

38019 -
Covington

7629

6634

Highway·14·N

Cotton·Lake·Rd

Charlie·Owen·Rd

468

TIPTON COUNTY, TN
911 ROAD MAP

Produced by the TCGIS Department

TIPTON COUNTY GIS MAKES NO WARRANTY, EXPRESS OR IMPLIED, NOR ANY GUARANTY AS TO THE CONTENT, SEQUENCE, ACCURACY, TIMELINESS OR COMPLETENESS OF ANY OF THE INFORMATION PROVIDED. TIPTON COUNTY GIS EXPLICITLY DISCLAIMS ALL REPRESENTATIONS AND WARRANTIES. THE READER AGREES TO HOLD HARMLESS TIPTON COUNTY GIS FOR ANY CAUSE OF ACTION AND COSTS ASSOCIATED WITH ANY CAUSES OF ACTION WHICH MAY ARISE AS A CONSEQUENCE OF TIPTON COUNTY GIS PROVIDING THIS INFORMATION. REPRODUCTION OF THIS MAP IS PROHIBITED WITHOUT PERMISSION FROM TIPTON COUNTY GIS.

N

0 500 1,000 2,000 Feet

Map: 044

Map North
022

Map West 043 **044** 045 Map East

047
Map South

Legend

- Addresses
- County Limits
- Zip Code Boundaries
- Roads
- Streams
- Bodies of Water
- Public Land
- City Limits

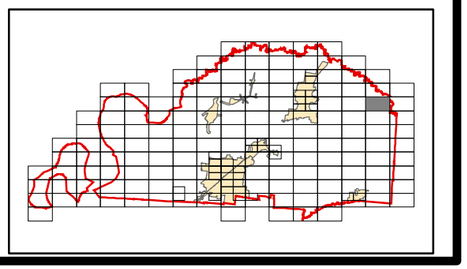

38019 -
Covington

TIPTON COUNTY, TN
911 ROAD MAP

Produced by the TCGIS Department

TIPTON COUNTY GIS MAKES NO WARRANTY, EXPRESS OR IMPLIED, NOR ANY GUARANTY AS TO THE CONTENT, SEQUENCE, ACCURACY, TIMELINESS OR COMPLETENESS OF ANY OF THE INFORMATION PROVIDED. TIPTON COUNTY GIS EXPLICITLY DISCLAIMS ALL REPRESENTATIONS AND WARRANTIES. THE READER AGREES TO HOLD HARMLESS TIPTON COUNTY GIS FOR ANY CAUSE OF ACTION AND COSTS ASSOCIATED WITH ANY CAUSES OF ACTION WHICH MAY ARISE AS A CONSEQUENCE OF TIPTON COUNTY GIS PROVIDING THIS INFORMATION. REPRODUCTION OF THIS MAP IS PROHIBITED WITHOUT PERMISSION FROM TIPTON COUNTY GIS.

N

0 500 1,000 2,000 Feet

Map: 045

Map North
156

Map West 044 **045** Map East

046
Map South

Legend

- Addresses
- County Limits
- Zip Code Boundaries
- Roads
- Streams
- Bodies of Water
- Public Land
- City Limits

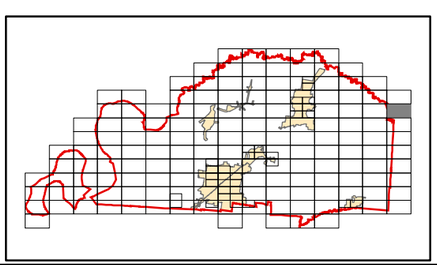

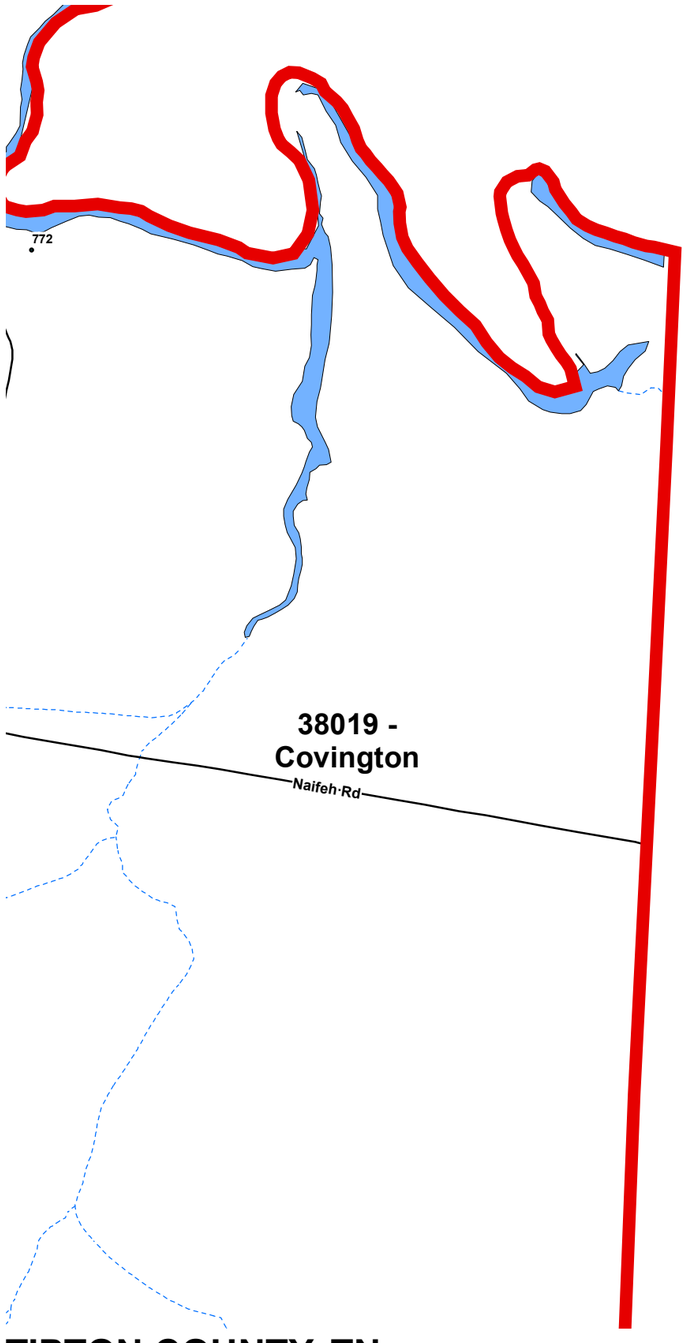

TIPTON COUNTY, TN
911 ROAD MAP

Produced by the TCGIS Department

TIPTON COUNTY GIS MAKES NO WARRANTY, EXPRESS OR IMPLIED, NOR ANY GUARANTY AS TO THE CONTENT, SEQUENCE, ACCURACY, TIMELINESS OR COMPLETENESS OF ANY OF THE INFORMATION PROVIDED. TIPTON COUNTY GIS EXPLICITLY DISCLAIMS ALL REPRESENTATIONS AND WARRANTIES. THE READER AGREES TO HOLD HARMLESS TIPTON COUNTY GIS FOR ANY CAUSE OF ACTION AND COSTS ASSOCIATED WITH ANY CAUSES OF ACTION WHICH MAY ARISE AS A CONSEQUENCE OF TIPTON COUNTY GIS PROVIDING THIS INFORMATION. REPRODUCTION OF THIS MAP IS PROHIBITED WITHOUT PERMISSION FROM TIPTON COUNTY GIS.

N

0 500 1,000 2,000 Feet

Map: 046

Map North 045

Map West 047 | 046 | Map East

073 Map South

Legend

- Addresses
- County Limits
- Zip Code Boundaries
- Roads
- Streams
- Bodies of Water
- Public Land
- City Limits

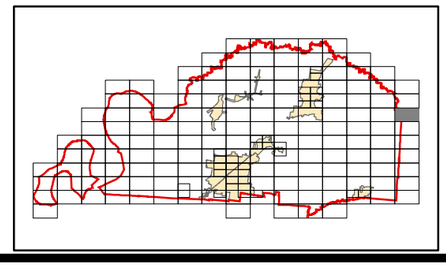



TIPTON COUNTY, TN
911 ROAD MAP

Produced by the TCGIS Department

TIPTON COUNTY GIS MAKES NO WARRANTY, EXPRESS OR IMPLIED, NOR ANY GUARANTY AS TO THE CONTENT, SEQUENCE, ACCURACY, TIMELINESS OR COMPLETENESS OF ANY OF THE INFORMATION PROVIDED. TIPTON COUNTY GIS EXPLICITLY DISCLAIMS ALL REPRESENTATIONS AND WARRANTIES. THE READER AGREES TO HOLD HARMLESS TIPTON COUNTY GIS FOR ANY CAUSE OF ACTION AND COSTS ASSOCIATED WITH ANY CAUSES OF ACTION WHICH MAY ARISE AS A CONSEQUENCE OF TIPTON COUNTY GIS PROVIDING THIS INFORMATION. REPRODUCTION OF THIS MAP IS PROHIBITED WITHOUT PERMISSION FROM TIPTON COUNTY GIS.

N

0 500 1,000 2,000 Feet

Map: 047

Map North 044

Map West 048 | 047 | 046 Map East

072 Map South

Legend

- Addresses
- County Limits
- Zip Code Boundaries
- Roads
- Streams
- Bodies of Water
- Public Land
- City Limits

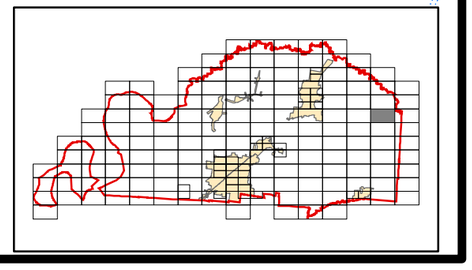

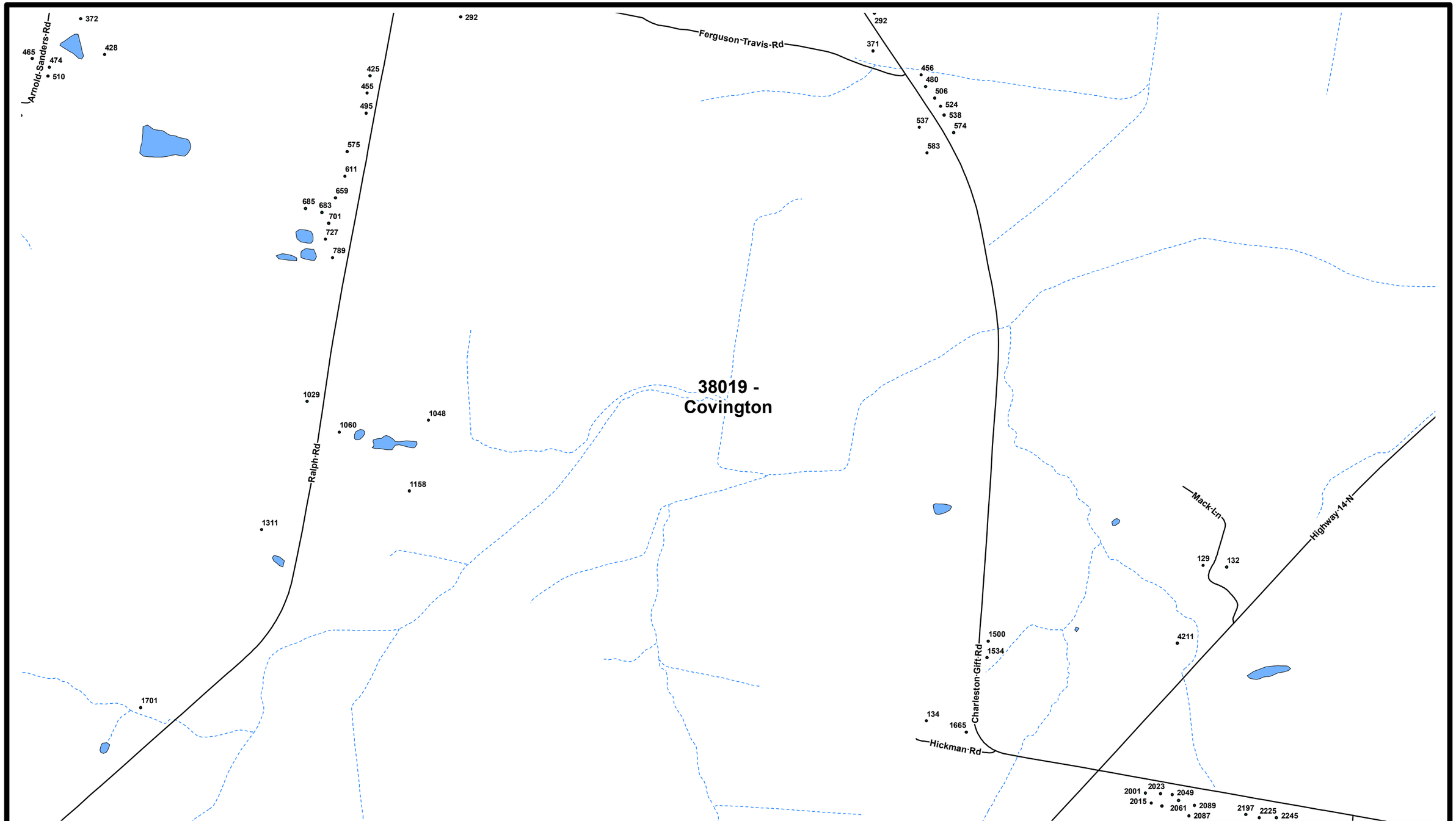

TIPTON COUNTY, TN
911 ROAD MAP

Produced by the TCGIS Department

TIPTON COUNTY GIS MAKES NO WARRANTY, EXPRESS OR IMPLIED, NOR ANY GUARANTY AS TO THE CONTENT, SEQUENCE, ACCURACY, TIMELINESS OR COMPLETENESS OF ANY OF THE INFORMATION PROVIDED. TIPTON COUNTY GIS EXPLICITLY DISCLAIMS ALL REPRESENTATIONS AND WARRANTIES. THE READER AGREES TO HOLD HARMLESS TIPTON COUNTY GIS FOR ANY CAUSE OF ACTION AND COSTS ASSOCIATED WITH ANY CAUSES OF ACTION WHICH MAY ARISE AS A CONSEQUENCE OF TIPTON COUNTY GIS PROVIDING THIS INFORMATION. REPRODUCTION OF THIS MAP IS PROHIBITED WITHOUT PERMISSION FROM TIPTON COUNTY GIS.

N

0 500 1,000 2,000 Feet

Map: 048

Map North **043**

Map West **049** | **048** | **047** Map East

071 Map South

Legend

- Addresses
- County Limits
- Zip Code Boundaries
- Roads
- Streams
- Bodies of Water
- Public Land
- City Limits

COVINGTON

38019 - Covington

Burnett Ln

Cotton Top Rd

Arnold Sanders Rd

Highway 179

Harvest Cv

Harvest Trails Ln

TIPTON COUNTY, TN
911 ROAD MAP

Produced by the TCGIS Department

TIPTON COUNTY GIS MAKES NO WARRANTY, EXPRESS OR IMPLIED, NOR ANY GUARANTY AS TO THE CONTENT, SEQUENCE, ACCURACY, TIMELINESS OR COMPLETENESS OF ANY OF THE INFORMATION PROVIDED. TIPTON COUNTY GIS EXPLICITLY DISCLAIMS ALL REPRESENTATIONS AND WARRANTIES. THE READER AGREES TO HOLD HARMLESS TIPTON COUNTY GIS FOR ANY CAUSE OF ACTION AND COSTS ASSOCIATED WITH ANY CAUSES OF ACTION WHICH MAY ARISE AS A CONSEQUENCE OF TIPTON COUNTY GIS PROVIDING THIS INFORMATION. REPRODUCTION OF THIS MAP IS PROHIBITED WITHOUT PERMISSION FROM TIPTON COUNTY GIS.

N

0 500 1,000 2,000 Feet

Map: 049

Map North 042

Map West 050 | 049 | 048 Map East

070 Map South

Legend

- Addresses
- County Limits
- Zip Code Boundaries
- Roads
- Streams
- Bodies of Water
- Public Land
- City Limits

TIPTON COUNTY, TN
911 ROAD MAP

Produced by the TCGIS Department

TIPTON COUNTY GIS MAKES NO WARRANTY, EXPRESS OR IMPLIED, NOR ANY GUARANTY AS TO THE CONTENT, SEQUENCE, ACCURACY, TIMELINESS OR COMPLETENESS OF ANY OF THE INFORMATION PROVIDED. TIPTON COUNTY GIS EXPLICITLY DISCLAIMS ALL REPRESENTATIONS AND WARRANTIES. THE READER AGREES TO HOLD HARMLESS TIPTON COUNTY GIS FOR ANY CAUSE OF ACTION AND COSTS ASSOCIATED WITH ANY CAUSES OF ACTION WHICH MAY ARISE AS A CONSEQUENCE OF TIPTON COUNTY GIS PROVIDING THIS INFORMATION. REPRODUCTION OF THIS MAP IS PROHIBITED WITHOUT PERMISSION FROM TIPTON COUNTY GIS.

N

0 500 1,000 2,000 Feet

Map: 050

Map North 041

Map West 051 | 050 | 049 Map East

069 Map South

Legend

- Addresses
- County Limits
- Zip Code Boundaries
- Roads
- Streams
- Bodies of Water
- Public Land
- City Limits

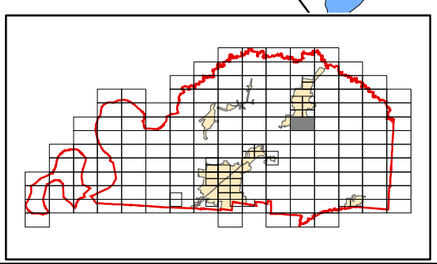

COVINGTON

38019 - Covington

Crestview Middle School

Crestview Elementary School

Smithville Trailer Park

Holly Grove Rd
Highway 51 S
Jean Hall Heritage Cv
Russwood Dr
Delfield Dr
S College St
Mark Walker Dr
Mueller Brass Rd
Hastings Way
S Main St
Burnett Ln
Country Club Ln
Eagle Trace Rd
Cotton Bay Cv
Fairway Dr
Highway 59 S
Old Memphis Rd
Mt Carmel Rd

TIPTON COUNTY, TN
911 ROAD MAP

Produced by the TCGIS Department

TIPTON COUNTY GIS MAKES NO WARRANTY, EXPRESS OR IMPLIED, NOR ANY GUARANTY AS TO THE CONTENT, SEQUENCE, ACCURACY, TIMELINESS OR COMPLETENESS OF ANY OF THE INFORMATION PROVIDED. TIPTON COUNTY GIS EXPLICITLY DISCLAIMS ALL REPRESENTATIONS AND WARRANTIES. THE READER AGREES TO HOLD HARMLESS TIPTON COUNTY GIS FOR ANY CAUSE OF ACTION AND COSTS ASSOCIATED WITH ANY CAUSES OF ACTION WHICH MAY ARISE AS A CONSEQUENCE OF TIPTON COUNTY GIS PROVIDING THIS INFORMATION. REPRODUCTION OF THIS MAP IS PROHIBITED WITHOUT PERMISSION FROM TIPTON COUNTY GIS.

N

0 500 1,000 2,000 Feet

Map: 051

Map North 040

Map West 052 | 051 | 050 Map East

068 Map South

Legend

- Addresses
- County Limits
- Zip Code Boundaries
- Roads
- Streams
- Bodies of Water
- Public Land
- City Limits

38011 - Brighton

38019 - Covington

COVINGTON

Jim McKenzie Rd
Pisgah Rd
Deen Rd
Dawson Rd
Holly Brook Cv
Smith Cv
Daniel Dr
Fannie Dr
Quail Rd
Quail Creek Dr
Kimbrough Dr
Holly Grove Rd
Lee St
Anthony St
Dawn Ln
Russwood Ave
Highway 51 S
Liberty Church Smith Rd
Liberty Dr
Melrose Rd
Junior Dr

TIPTON COUNTY, TN
911 ROAD MAP

Produced by the TCGIS Department

TIPTON COUNTY GIS MAKES NO WARRANTY, EXPRESS OR IMPLIED, NOR ANY GUARANTY AS TO THE CONTENT, SEQUENCE, ACCURACY, TIMELINESS OR COMPLETENESS OF ANY OF THE INFORMATION PROVIDED. TIPTON COUNTY GIS EXPLICITLY DISCLAIMS ALL REPRESENTATIONS AND WARRANTIES. THE READER AGREES TO HOLD HARMLESS TIPTON COUNTY GIS FOR ANY CAUSE OF ACTION AND COSTS ASSOCIATED WITH ANY CAUSES OF ACTION WHICH MAY ARISE AS A CONSEQUENCE OF TIPTON COUNTY GIS PROVIDING THIS INFORMATION. REPRODUCTION OF THIS MAP IS PROHIBITED WITHOUT PERMISSION FROM TIPTON COUNTY GIS.

N

0 500 1,000 2,000 Feet

Map: 052

Map North 039

Map West 053 | 052 | 051 Map East

067 Map South

Legend

- Addresses
- County Limits
- Zip Code Boundaries
- Roads
- Streams
- Bodies of Water
- Public Land
- City Limits

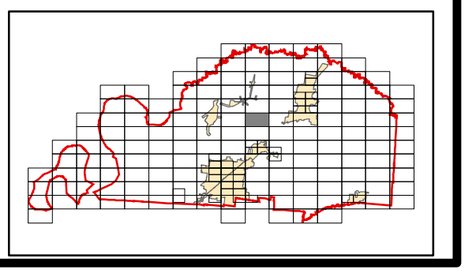

TIPTON COUNTY, TN
911 ROAD MAP

Produced by the TCGIS Department

TIPTON COUNTY GIS MAKES NO WARRANTY, EXPRESS OR IMPLIED, NOR ANY GUARANTY AS TO THE CONTENT, SEQUENCE, ACCURACY, TIMELINESS OR COMPLETENESS OF ANY OF THE INFORMATION PROVIDED. TIPTON COUNTY GIS EXPLICITLY DISCLAIMS ALL REPRESENTATIONS AND WARRANTIES. THE READER AGREES TO HOLD HARMLESS TIPTON COUNTY GIS FOR ANY CAUSE OF ACTION AND COSTS ASSOCIATED WITH ANY CAUSES OF ACTION WHICH MAY ARISE AS A CONSEQUENCE OF TIPTON COUNTY GIS PROVIDING THIS INFORMATION. REPRODUCTION OF THIS MAP IS PROHIBITED WITHOUT PERMISSION FROM TIPTON COUNTY GIS.

N

0 500 1,000 2,000 Feet

Map: 053

Map North 038

Map West 054 | 053 | 052 Map East

066 Map South

Legend

- Addresses
- County Limits
- Zip Code Boundaries
- Roads
- Streams
- Bodies of Water
- Public Land
- City Limits

GILTEDGE

38015 - Burlison

38011 - Brighton

Turkey Scratch Ln

Candy Ln

Sloan Rd

Hawkins Rd

Hazel Grove Rd

Holly Grove Rd

758 648 550 303 273 195 2058 2048 2046 2010 2013 1906 1890 1850 1941 1901 51 1917 1915 1766 1686 1620 1653 1575 1480 1713 1386 1201 1086 1020 990 734 1872 1892 1918 1970 1987 2083 2117 2141 2147 2195 2225 2273 2261 2283 2317 2347 5916 5851 6008 76 46 6153 6246 6302 6275 6315 6313 6406 6436

TIPTON COUNTY, TN
911 ROAD MAP

Produced by the TCGIS Department

TIPTON COUNTY GIS MAKES NO WARRANTY, EXPRESS OR IMPLIED, NOR ANY GUARANTY AS TO THE CONTENT, SEQUENCE, ACCURACY, TIMELINESS OR COMPLETENESS OF ANY OF THE INFORMATION PROVIDED. TIPTON COUNTY GIS EXPLICITLY DISCLAIMS ALL REPRESENTATIONS AND WARRANTIES. THE READER AGREES TO HOLD HARMLESS TIPTON COUNTY GIS FOR ANY CAUSE OF ACTION AND COSTS ASSOCIATED WITH ANY CAUSES OF ACTION WHICH MAY ARISE AS A CONSEQUENCE OF TIPTON COUNTY GIS PROVIDING THIS INFORMATION. REPRODUCTION OF THIS MAP IS PROHIBITED WITHOUT PERMISSION FROM TIPTON COUNTY GIS.

N

0 500 1,000 2,000 Feet

Map: 054

Map North 037

Map West 055 | 054 | 053 Map East

065 Map South

GILTEDGE

38015 - Burlison

Highway 59 W

Barton Ln

Sturdivant Rd

Fletcher Rd

Munford Gilledge Rd

Sloan Rd

Adkins Rd

11578 11687 11733 97 11793 155 11815 11789 11966 11867 11921 233 11885 11971 289 271 321 12071 337 11963 12087 457 561 644 705 407 313 352 986 837 277 964 255 229 210 1042 1041 1118 1274 1300 1247 1310 87 58 1300 6851 6913 6914 6990 6767 6838 6703 6760 6732 6635 6565 6578 6534 6435 512 74 42 12766 12938 8343 8344 8275 8187 8161 8164 8142 8088 8064 8018 7976 7871 1086 1277 1097 951 7840 7777 7776 7736 7710 7662 7625 7603 7620 7485 7443 7560 7308 7239 7221 7039 7009 7123 7160 7104 7144 91 113 180 212 268 296 336 366 376 390 293 479

Legend

- Addresses
- County Limits
- Zip Code Boundaries
- Roads
- Streams
- Bodies of Water
- Public Land
- City Limits

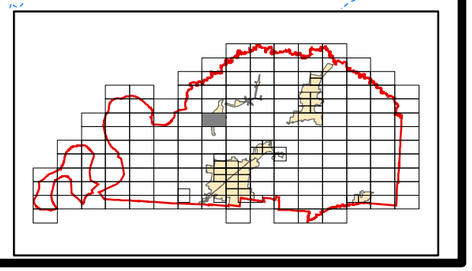

TIPTON COUNTY, TN
911 ROAD MAP

Produced by the TCGIS Department

TIPTON COUNTY GIS MAKES NO WARRANTY, EXPRESS OR IMPLIED, NOR ANY GUARANTY AS TO THE CONTENT, SEQUENCE, ACCURACY, TIMELINESS OR COMPLETENESS OF ANY OF THE INFORMATION PROVIDED. TIPTON COUNTY GIS EXPLICITLY DISCLAIMS ALL REPRESENTATIONS AND WARRANTIES. THE READER AGREES TO HOLD HARMLESS TIPTON COUNTY GIS FOR ANY CAUSE OF ACTION AND COSTS ASSOCIATED WITH ANY CAUSES OF ACTION WHICH MAY ARISE AS A CONSEQUENCE OF TIPTON COUNTY GIS PROVIDING THIS INFORMATION. REPRODUCTION OF THIS MAP IS PROHIBITED WITHOUT PERMISSION FROM TIPTON COUNTY GIS.

N

0 500 1,000 2,000 Feet

Map: 055

Map North
036

Map West 056 | 055 | 054 Map East

064
Map South

Legend

- Addresses
- County Limits
- Zip Code Boundaries
- Roads
- Streams
- Bodies of Water
- Public Land
- City Limits

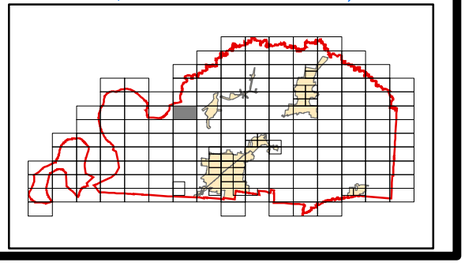

Mississippi River

38023 - Drummonds

38015 - Burlison

Ballard Slough Rd
Poe Rd
Randolph Rd
Barton Ln
Mills Rd
McClerkin Rd
McClerkin Ln
Cedar Hill Ln
Highway 59 W
Allard Dr
Needham Rd

2535 60 2550 2081 2482 2480 280 273 2231 2131 1819 2089 2059 2054 1895 2033 1997 1010 980 936 1939 1859 1795 1783 1751 1804 762 674 638 695 619 506 871 851 823 557 547 1740 1650 963 411 2792 2682 1333 1448 1466 1516 11 1522 2713 2668 1338 1322 1304 1240 1234 630 1119 1135 478 1036 477 915 50 92 908 65 113 174 111 395 381 811 808 758 714 277 253 234 241 158 98 189 109 599 208 943 921 531 505 2557 2450 2400 2511 2360 2467 2391 2353 2312 2256 2295 2235 2214 2184 132 296 366 368 173 193 209 13310 13188 13064 13258 13307 13317 13501 13646 2189 2132 250 13750 13748 13680 13535 2056 2005 13767 1963 13861 1885 14234 1833 14101

Mississippi River

38023 -
Drummonds

TIPTON COUNTY, TN
911 ROAD MAP

Produced by the TCGIS Department

TIPTON COUNTY GIS MAKES NO WARRANTY, EXPRESS OR IMPLIED, NOR ANY GUARANTY AS TO THE CONTENT, SEQUENCE, ACCURACY, TIMELINESS OR COMPLETENESS OF ANY OF THE INFORMATION PROVIDED. TIPTON COUNTY GIS EXPLICITLY DISCLAIMS ALL REPRESENTATIONS AND WARRANTIES. THE READER AGREES TO HOLD HARMLESS TIPTON COUNTY GIS FOR ANY CAUSE OF ACTION AND COSTS ASSOCIATED WITH ANY CAUSES OF ACTION WHICH MAY ARISE AS A CONSEQUENCE OF TIPTON COUNTY GIS PROVIDING THIS INFORMATION. REPRODUCTION OF THIS MAP IS PROHIBITED WITHOUT PERMISSION FROM TIPTON COUNTY GIS.

N

0 500 1,000 2,000 Feet

Map: 056

Map North 035

Map West 057 | 056 | 055 Map East

063 Map South

Legend

- Addresses
- County Limits
- Zip Code Boundaries
- Roads
- Streams
- Bodies of Water
- Public Land
- City Limits

38023 -
Drummonds

Cash Rd

Mississippi River

38023 -
Drummonds

1702

Coon Valley Rd

TIPTON COUNTY, TN
911 ROAD MAP

Produced by the TCGIS Department

TIPTON COUNTY GIS MAKES NO WARRANTY, EXPRESS OR IMPLIED, NOR ANY GUARANTY AS TO THE CONTENT, SEQUENCE, ACCURACY, TIMELINESS OR COMPLETENESS OF ANY OF THE INFORMATION PROVIDED. TIPTON COUNTY GIS EXPLICITLY DISCLAIMS ALL REPRESENTATIONS AND WARRANTIES. THE READER AGREES TO HOLD HARMLESS TIPTON COUNTY GIS FOR ANY CAUSE OF ACTION AND COSTS ASSOCIATED WITH ANY CAUSES OF ACTION WHICH MAY ARISE AS A CONSEQUENCE OF TIPTON COUNTY GIS PROVIDING THIS INFORMATION. REPRODUCTION OF THIS MAP IS PROHIBITED WITHOUT PERMISSION FROM TIPTON COUNTY GIS.

N

0 500 1,000 2,000 Feet

Map: 057

Map North 034

Map West 058 | 057 | 056 Map East

062 Map South

Legend

- Addresses
- County Limits
- Zip Code Boundaries
- Roads
- Streams
- Bodies of Water
- Public Land
- City Limits

38023 -
Drummonds

Cash Rd

816

746

Mississippi River

TIPTON COUNTY, TN
911 ROAD MAP

Produced by the TCGIS Department

TIPTON COUNTY GIS MAKES NO WARRANTY, EXPRESS OR IMPLIED, NOR ANY GUARANTY AS TO THE CONTENT, SEQUENCE, ACCURACY, TIMELINESS OR COMPLETENESS OF ANY OF THE INFORMATION PROVIDED. TIPTON COUNTY GIS EXPLICITLY DISCLAIMS ALL REPRESENTATIONS AND WARRANTIES. THE READER AGREES TO HOLD HARMLESS TIPTON COUNTY GIS FOR ANY CAUSE OF ACTION AND COSTS ASSOCIATED WITH ANY CAUSES OF ACTION WHICH MAY ARISE AS A CONSEQUENCE OF TIPTON COUNTY GIS PROVIDING THIS INFORMATION. REPRODUCTION OF THIS MAP IS PROHIBITED WITHOUT PERMISSION FROM TIPTON COUNTY GIS.

N

0 500 1,000 2,000 Feet

Map: 058

Map North **033**

Map West **059** | **058** | **057** Map East

061

Map South

Legend

- Addresses
- County Limits
- Zip Code Boundaries
- Roads
- Streams
- Bodies of Water
- Public Land
- City Limits

38023 -
Drummonds

TIPTON COUNTY, TN
911 ROAD MAP

Produced by the TCGIS Department

TIPTON COUNTY GIS MAKES NO WARRANTY, EXPRESS OR IMPLIED, NOR ANY GUARANTY AS TO THE CONTENT, SEQUENCE, ACCURACY, TIMELINESS OR COMPLETENESS OF ANY OF THE INFORMATION PROVIDED. TIPTON COUNTY GIS EXPLICITLY DISCLAIMS ALL REPRESENTATIONS AND WARRANTIES. THE READER AGREES TO HOLD HARMLESS TIPTON COUNTY GIS FOR ANY CAUSE OF ACTION AND COSTS ASSOCIATED WITH ANY CAUSES OF ACTION WHICH MAY ARISE AS A CONSEQUENCE OF TIPTON COUNTY GIS PROVIDING THIS INFORMATION. REPRODUCTION OF THIS MAP IS PROHIBITED WITHOUT PERMISSION FROM TIPTON COUNTY GIS.

N

0 500 1,000 2,000 Feet

Map West

059

058 Map East

060

Map South

Map: 059

Map North

Legend

- Addresses
- County Limits
- Zip Code Boundaries
- Roads
- Streams
- Bodies of Water
- Public Land
- City Limits

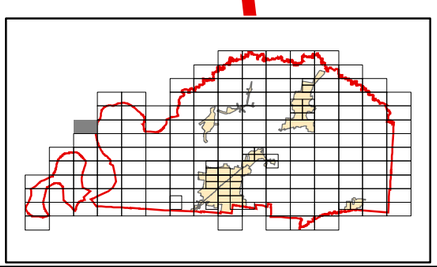

38023 -
Drummonds

TIPTON COUNTY, TN
911 ROAD MAP

Produced by the TCGIS Department

TIPTON COUNTY GIS MAKES NO WARRANTY, EXPRESS OR IMPLIED, NOR ANY GUARANTY AS TO THE CONTENT, SEQUENCE, ACCURACY, TIMELINESS OR COMPLETENESS OF ANY OF THE INFORMATION PROVIDED. TIPTON COUNTY GIS EXPLICITLY DISCLAIMS ALL REPRESENTATIONS AND WARRANTIES. THE READER AGREES TO HOLD HARMLESS TIPTON COUNTY GIS FOR ANY CAUSE OF ACTION AND COSTS ASSOCIATED WITH ANY CAUSES OF ACTION WHICH MAY ARISE AS A CONSEQUENCE OF TIPTON COUNTY GIS PROVIDING THIS INFORMATION. REPRODUCTION OF THIS MAP IS PROHIBITED WITHOUT PERMISSION FROM TIPTON COUNTY GIS.

N

0 500 1,000 2,000 Feet

Map: 060

Map North
059

Map West 060 061 Map East

087
Map South

Legend

- Addresses
- County Limits
- Zip Code Boundaries
- Roads
- Streams
- Bodies of Water
- Public Land
- City Limits

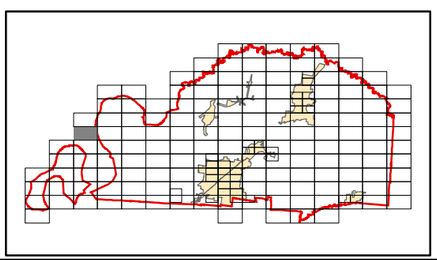

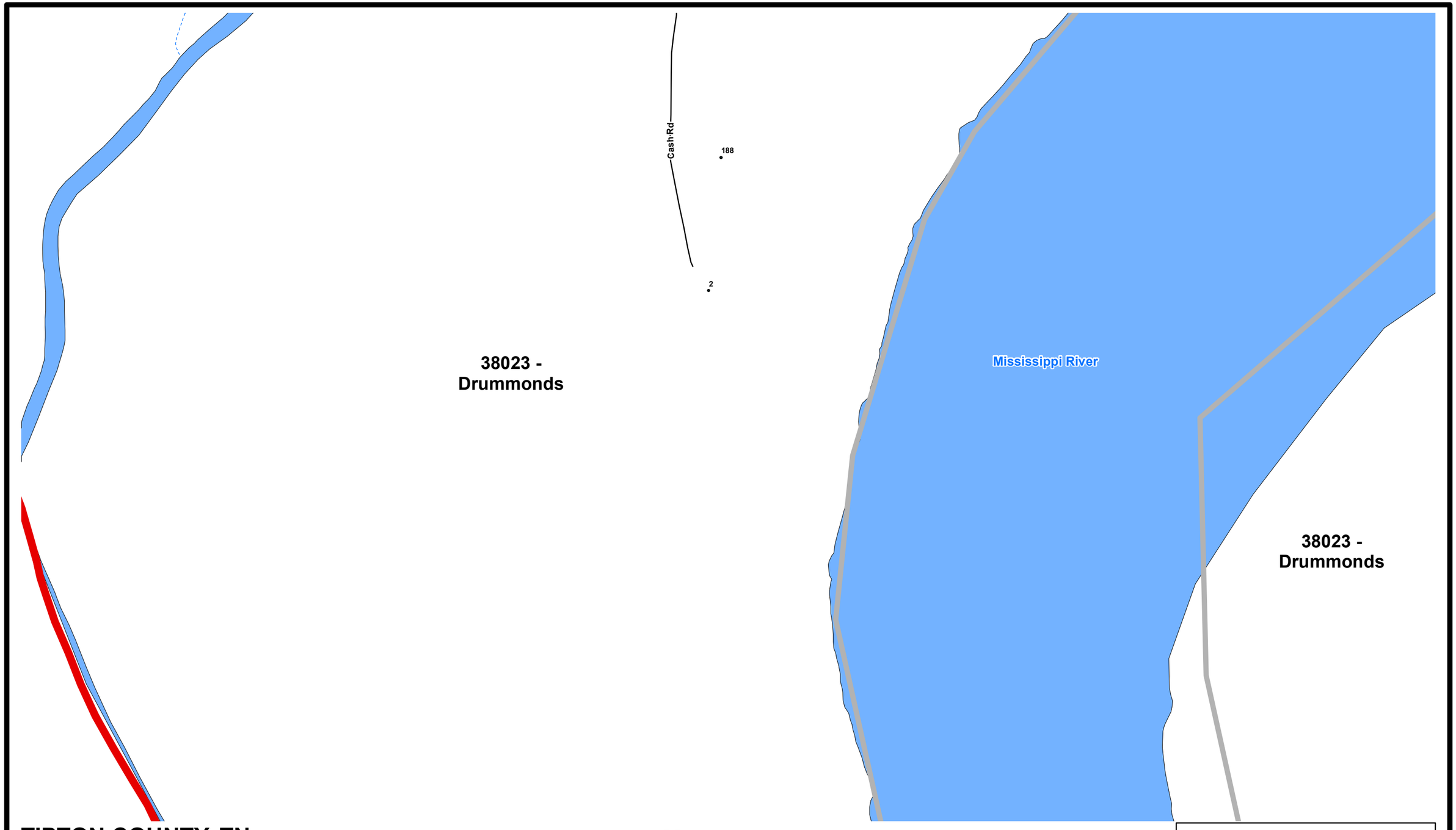

TIPTON COUNTY, TN
911 ROAD MAP

Produced by the TCGIS Department

TIPTON COUNTY GIS MAKES NO WARRANTY, EXPRESS OR IMPLIED, NOR ANY GUARANTY AS TO THE CONTENT, SEQUENCE, ACCURACY, TIMELINESS OR COMPLETENESS OF ANY OF THE INFORMATION PROVIDED. TIPTON COUNTY GIS EXPLICITLY DISCLAIMS ALL REPRESENTATIONS AND WARRANTIES. THE READER AGREES TO HOLD HARMLESS TIPTON COUNTY GIS FOR ANY CAUSE OF ACTION AND COSTS ASSOCIATED WITH ANY CAUSES OF ACTION WHICH MAY ARISE AS A CONSEQUENCE OF TIPTON COUNTY GIS PROVIDING THIS INFORMATION. REPRODUCTION OF THIS MAP IS PROHIBITED WITHOUT PERMISSION FROM TIPTON COUNTY GIS.

N

0 500 1,000 2,000 Feet

Map: 061

Map North **058**

Map West **060** | **061** | **062** Map East

086 Map South

Legend

- Addresses
- County Limits
- Zip Code Boundaries
- Roads
- Streams
- Bodies of Water
- Public Land
- City Limits

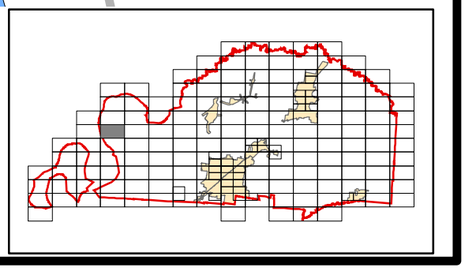

Mississippi River

2290

Coon Valley Rd

Coon Valley Rd

Ruleman Rd

Sullivan Rd

38023 -
Drummonds

TIPTON COUNTY, TN
911 ROAD MAP

Produced by the TCGIS Department

TIPTON COUNTY GIS MAKES NO WARRANTY, EXPRESS OR IMPLIED, NOR ANY GUARANTY AS TO THE CONTENT, SEQUENCE, ACCURACY, TIMELINESS OR COMPLETENESS OF ANY OF THE INFORMATION PROVIDED. TIPTON COUNTY GIS EXPLICITLY DISCLAIMS ALL REPRESENTATIONS AND WARRANTIES. THE READER AGREES TO HOLD HARMLESS TIPTON COUNTY GIS FOR ANY CAUSE OF ACTION AND COSTS ASSOCIATED WITH ANY CAUSES OF ACTION WHICH MAY ARISE AS A CONSEQUENCE OF TIPTON COUNTY GIS PROVIDING THIS INFORMATION. REPRODUCTION OF THIS MAP IS PROHIBITED WITHOUT PERMISSION FROM TIPTON COUNTY GIS.

N

0 500 1,000 2,000 Feet

Map: 062

Map North 057

Map West 061 | 062 | 063 Map East

085 Map South

Legend

- Addresses
- County Limits
- Zip Code Boundaries
- Roads
- Streams
- Bodies of Water
- Public Land
- City Limits

TIPTON COUNTY, TN
911 ROAD MAP

Produced by the TCGIS Department

TIPTON COUNTY GIS MAKES NO WARRANTY, EXPRESS OR IMPLIED, NOR ANY GUARANTY AS TO THE CONTENT, SEQUENCE, ACCURACY, TIMELINESS OR COMPLETENESS OF ANY OF THE INFORMATION PROVIDED. TIPTON COUNTY GIS EXPLICITLY DISCLAIMS ALL REPRESENTATIONS AND WARRANTIES. THE READER AGREES TO HOLD HARMLESS TIPTON COUNTY GIS FOR ANY CAUSE OF ACTION AND COSTS ASSOCIATED WITH ANY CAUSES OF ACTION WHICH MAY ARISE AS A CONSEQUENCE OF TIPTON COUNTY GIS PROVIDING THIS INFORMATION. REPRODUCTION OF THIS MAP IS PROHIBITED WITHOUT PERMISSION FROM TIPTON COUNTY GIS.

N

0 500 1,000 2,000 Feet

38023 - Drummonds

Mississippi River

Coon Valley Rd
Richardson Landing Rd
Ruleman Rd
Sullivan Rd
Washington Rd
St Paul Ln E
Highway 59 W
Cooper Rd
Dolan Rd
Criswell Rd

10325 18796 18658 18630 18562 18430 18546 18434 18432 18360 10319 18228 18232 18231 17986 18172 18050 18024 17972 18057 18019 17993 17174 16989 16951 441 425 420 416 400 386 339 370 325 315 296 280 264 9676 9660 9640 9630 9590 10 91 9209 9191 9161 76 9094 9075 9049 34 89 8991 8984 349 112 69 935 951 902 924 1006 996 1032 1093 149 173 243 273

Map: 063

Map North 056

Map West 062 | 063 | 064 Map East

084 Map South

Legend

- Addresses
- County Limits
- Zip Code Boundaries
- Roads
- Streams
- Bodies of Water
- Public Land
- City Limits

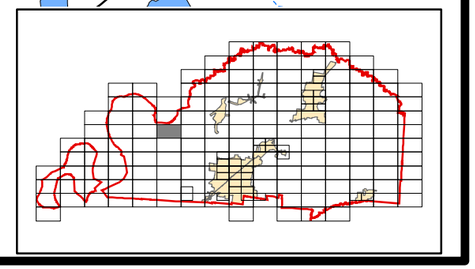

TIPTON COUNTY, TN
911 ROAD MAP

Produced by the TCGIS Department

TIPTON COUNTY GIS MAKES NO WARRANTY, EXPRESS OR IMPLIED, NOR ANY GUARANTY AS TO THE CONTENT, SEQUENCE, ACCURACY, TIMELINESS OR COMPLETENESS OF ANY OF THE INFORMATION PROVIDED. TIPTON COUNTY GIS EXPLICITLY DISCLAIMS ALL REPRESENTATIONS AND WARRANTIES. THE READER AGREES TO HOLD HARMLESS TIPTON COUNTY GIS FOR ANY CAUSE OF ACTION AND COSTS ASSOCIATED WITH ANY CAUSES OF ACTION WHICH MAY ARISE AS A CONSEQUENCE OF TIPTON COUNTY GIS PROVIDING THIS INFORMATION. REPRODUCTION OF THIS MAP IS PROHIBITED WITHOUT PERMISSION FROM TIPTON COUNTY GIS.

N

0 500 1,000 2,000 Feet

Map: 064

Map North **055**

Map West **063** **064** **065** Map East

083

Map South

Legend

- Addresses
- County Limits
- Zip Code Boundaries
- Roads
- Streams
- Bodies of Water
- Public Land
- City Limits

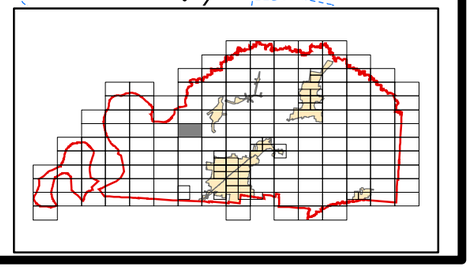

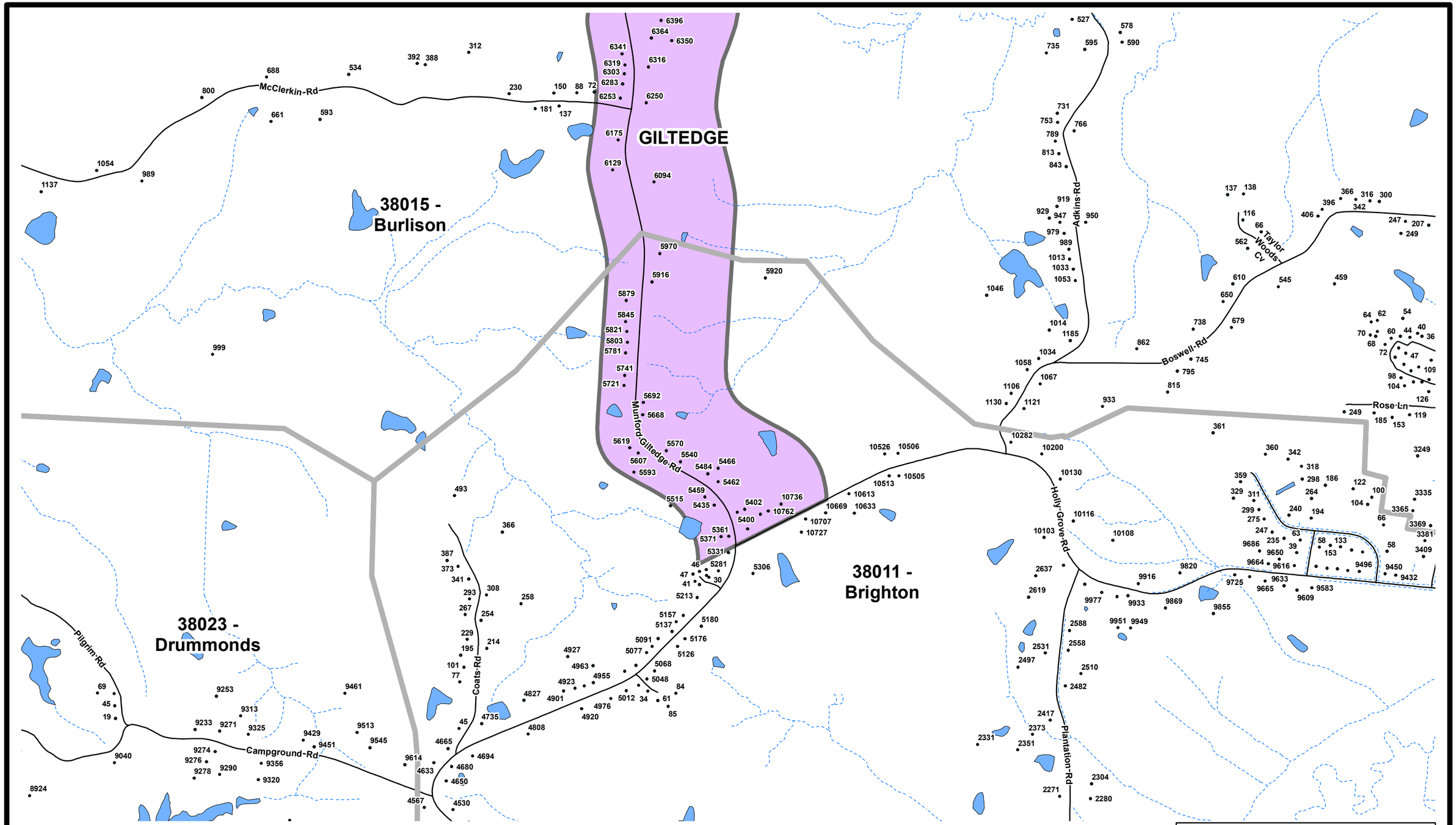

TIPTON COUNTY, TN
911 ROAD MAP

Produced by the TCGIS Department

TIPTON COUNTY GIS MAKES NO WARRANTY, EXPRESS OR IMPLIED, NOR ANY GUARANTY AS TO THE CONTENT, SEQUENCE, ACCURACY, TIMELINESS OR COMPLETENESS OF ANY OF THE INFORMATION PROVIDED. TIPTON COUNTY GIS EXPLICITLY DISCLAIMS ALL REPRESENTATIONS AND WARRANTIES. THE READER AGREES TO HOLD HARMLESS TIPTON COUNTY GIS FOR ANY CAUSE OF ACTION AND COSTS ASSOCIATED WITH ANY CAUSES OF ACTION WHICH MAY ARISE AS A CONSEQUENCE OF TIPTON COUNTY GIS PROVIDING THIS INFORMATION. REPRODUCTION OF THIS MAP IS PROHIBITED WITHOUT PERMISSION FROM TIPTON COUNTY GIS.

N

0 500 1,000 2,000 Feet

Map: 065

Map North 054

Map West 064 | 065 | 066 Map East

082 Map South

Legend

- Addresses
- County Limits
- Zip Code Boundaries
- Roads
- Streams
- Bodies of Water
- Public Land
- City Limits

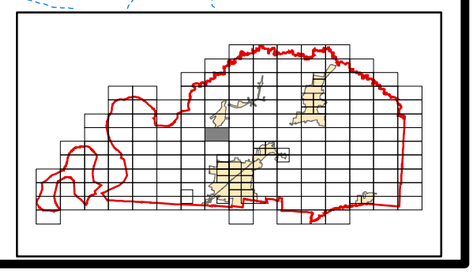

TIPTON COUNTY, TN
911 ROAD MAP

Produced by the TCGIS Department

TIPTON COUNTY GIS MAKES NO WARRANTY, EXPRESS OR IMPLIED, NOR ANY GUARANTY AS TO THE CONTENT, SEQUENCE, ACCURACY, TIMELINESS OR COMPLETENESS OF ANY OF THE INFORMATION PROVIDED. TIPTON COUNTY GIS EXPLICITLY DISCLAIMS ALL REPRESENTATIONS AND WARRANTIES. THE READER AGREES TO HOLD HARMLESS TIPTON COUNTY GIS FOR ANY CAUSE OF ACTION AND COSTS ASSOCIATED WITH ANY CAUSES OF ACTION WHICH MAY ARISE AS A CONSEQUENCE OF TIPTON COUNTY GIS PROVIDING THIS INFORMATION. REPRODUCTION OF THIS MAP IS PROHIBITED WITHOUT PERMISSION FROM TIPTON COUNTY GIS.

N

0 500 1,000 2,000 Feet

Map: 066

Map North 053

Map West 065 | 066 | 067 Map East

081 Map South

38015 - Burlison

38011 - Brighton

38058 - Munford

Alston Cemetery Rd
Boswell Rd
Candy Ln
Holly Grove Rd
Beaver Rd
Akins Store Rd
Egypt Rd

Legend

- Addresses
- County Limits
- Zip Code Boundaries
- Roads
- Streams
- Bodies of Water
- Public Land
- City Limits

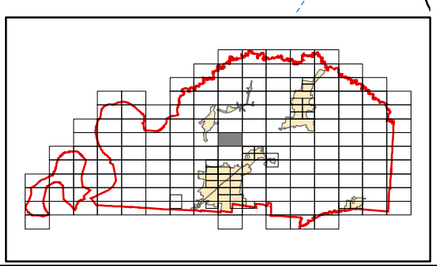

TIPTON COUNTY, TN
911 ROAD MAP

Produced by the TCGIS Department

TIPTON COUNTY GIS MAKES NO WARRANTY, EXPRESS OR IMPLIED, NOR ANY GUARANTY AS TO THE CONTENT, SEQUENCE, ACCURACY, TIMELINESS OR COMPLETENESS OF ANY OF THE INFORMATION PROVIDED. TIPTON COUNTY GIS EXPLICITLY DISCLAIMS ALL REPRESENTATIONS AND WARRANTIES. THE READER AGREES TO HOLD HARMLESS TIPTON COUNTY GIS FOR ANY CAUSE OF ACTION AND COSTS ASSOCIATED WITH ANY CAUSES OF ACTION WHICH MAY ARISE AS A CONSEQUENCE OF TIPTON COUNTY GIS PROVIDING THIS INFORMATION. REPRODUCTION OF THIS MAP IS PROHIBITED WITHOUT PERMISSION FROM TIPTON COUNTY GIS.

N

0 500 1,000 2,000 Feet

38011 - Brighton

Map: 067

Map North 052

Map West 066 | 067 | 068 Map East

080 Map South

Legend

- Addresses
- County Limits
- Zip Code Boundaries
- Roads
- Streams
- Bodies of Water
- Public Land
- City Limits

Curtis Rd
Dogwood Ln
Jack Bennett Rd
Hayes Ln
Wright Ln
Indian Creek Rd
Owen Rd
Highway 51 S

TIPTON COUNTY, TN
911 ROAD MAP

Produced by the TCGIS Department

TIPTON COUNTY GIS MAKES NO WARRANTY, EXPRESS OR IMPLIED, NOR ANY GUARANTY AS TO THE CONTENT, SEQUENCE, ACCURACY, TIMELINESS OR COMPLETENESS OF ANY OF THE INFORMATION PROVIDED. TIPTON COUNTY GIS EXPLICITLY DISCLAIMS ALL REPRESENTATIONS AND WARRANTIES. THE READER AGREES TO HOLD HARMLESS TIPTON COUNTY GIS FOR ANY CAUSE OF ACTION AND COSTS ASSOCIATED WITH ANY CAUSES OF ACTION WHICH MAY ARISE AS A CONSEQUENCE OF TIPTON COUNTY GIS PROVIDING THIS INFORMATION. REPRODUCTION OF THIS MAP IS PROHIBITED WITHOUT PERMISSION FROM TIPTON COUNTY GIS.

N

0 500 1,000 2,000 Feet

38011 - Brighton

38019 - Covington

Liberty Church Smith Rd
Patriot Cv
Highway 51 S
Jack Bennett Rd
Melrose Rd
Whaley Rd
Old Memphis Rd
Nelson Rd
Smith Grove Rd
Morris Rd

Map: 068

Map North 051

Map West 067 | 068 | 069 Map East

079 Map South

Legend

- Addresses
- County Limits
- Zip Code Boundaries
- Roads
- Streams
- Bodies of Water
- Public Land
- City Limits

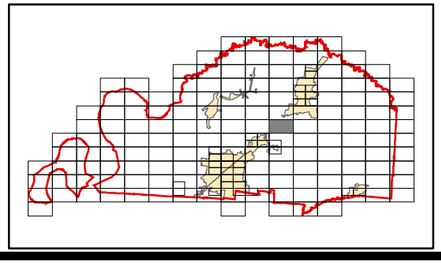

TIPTON COUNTY, TN
911 ROAD MAP

Produced by the TCGIS Department

TIPTON COUNTY GIS MAKES NO WARRANTY, EXPRESS OR IMPLIED, NOR ANY GUARANTY AS TO THE CONTENT, SEQUENCE, ACCURACY, TIMELINESS OR COMPLETENESS OF ANY OF THE INFORMATION PROVIDED. TIPTON COUNTY GIS EXPLICITLY DISCLAIMS ALL REPRESENTATIONS AND WARRANTIES. THE READER AGREES TO HOLD HARMLESS TIPTON COUNTY GIS FOR ANY CAUSE OF ACTION AND COSTS ASSOCIATED WITH ANY CAUSES OF ACTION WHICH MAY ARISE AS A CONSEQUENCE OF TIPTON COUNTY GIS PROVIDING THIS INFORMATION. REPRODUCTION OF THIS MAP IS PROHIBITED WITHOUT PERMISSION FROM TIPTON COUNTY GIS.

38019 - Covington

Whaley Rd
Hall Rd
Highway 59 S
Mt Carmel Rd
Fred Gray Rd
Henry Hall Rd
N Terry Lane Rd
Morris Rd

N

0 500 1,000 2,000 Feet

Map: 069

Map North 050

Map West 068 | 069 | 070 Map East

078 Map South

Legend

- Addresses
- County Limits
- Zip Code Boundaries
- Roads
- Streams
- Bodies of Water
- Public Land
- City Limits

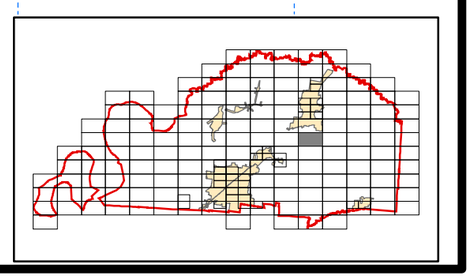

TIPTON COUNTY, TN
911 ROAD MAP

Produced by the TCGIS Department

TIPTON COUNTY GIS MAKES NO WARRANTY, EXPRESS OR IMPLIED, NOR ANY GUARANTY AS TO THE CONTENT, SEQUENCE, ACCURACY, TIMELINESS OR COMPLETENESS OF ANY OF THE INFORMATION PROVIDED. TIPTON COUNTY GIS EXPLICITLY DISCLAIMS ALL REPRESENTATIONS AND WARRANTIES. THE READER AGREES TO HOLD HARMLESS TIPTON COUNTY GIS FOR ANY CAUSE OF ACTION AND COSTS ASSOCIATED WITH ANY CAUSES OF ACTION WHICH MAY ARISE AS A CONSEQUENCE OF TIPTON COUNTY GIS PROVIDING THIS INFORMATION. REPRODUCTION OF THIS MAP IS PROHIBITED WITHOUT PERMISSION FROM TIPTON COUNTY GIS.

N

0 500 1,000 2,000 Feet

38019 - Covington

Harvest Trails Ln
Hall Rd
Houston Gordon Rd
Highway 59 S
Brierhedge Rd
Morris Cir
Culbreath Rd
Brantley Dr
Highway 179

Map: 070

Map North 049

Map West 069 | 070 | 071 Map East

077 Map South

Legend

- Addresses
- County Limits
- Zip Code Boundaries
- Roads
- Streams
- Bodies of Water
- Public Land
- City Limits

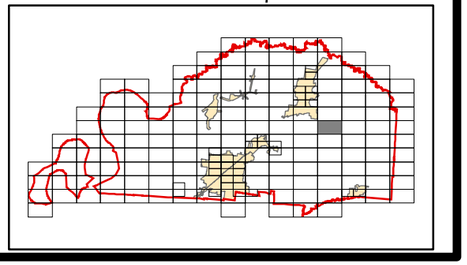

TIPTON COUNTY, TN
911 ROAD MAP

Produced by the TCGIS Department

TIPTON COUNTY GIS MAKES NO WARRANTY, EXPRESS OR IMPLIED, NOR ANY GUARANTY AS TO THE CONTENT, SEQUENCE, ACCURACY, TIMELINESS OR COMPLETENESS OF ANY OF THE INFORMATION PROVIDED. TIPTON COUNTY GIS EXPLICITLY DISCLAIMS ALL REPRESENTATIONS AND WARRANTIES. THE READER AGREES TO HOLD HARMLESS TIPTON COUNTY GIS FOR ANY CAUSE OF ACTION AND COSTS ASSOCIATED WITH ANY CAUSES OF ACTION WHICH MAY ARISE AS A CONSEQUENCE OF TIPTON COUNTY GIS PROVIDING THIS INFORMATION. REPRODUCTION OF THIS MAP IS PROHIBITED WITHOUT PERMISSION FROM TIPTON COUNTY GIS.

38019 - Covington

Ralph Rd
Highway 179
Highway 14 N
St Luke Rd
Sanford Rd
Whitehorn Rd
Shoaf Rd

2122 4284 4352 4555 4795 4905 4945 4931 4975 5085 5123 5265 5399 5489 5513 5595 5625 5724 5741 5743 5772 5794 5874 5910 5952 2682 2750 2590 2618 2646 2467 2439 2371 2426 2285 2544 2550 2380 2250 2134 2106 2090 2035 680 603 610 329 355 385 372 348 420 827 1974 1920 1942 1914 1912 1938 632 3190 3170 2335 2387 264 300 6160 6284 6232 6201 6205 420 300 638 830 565 535 489 423 119 93 65 43 6382 6416 6444 6466 6562 6568 6566

N

0 500 1,000 2,000 Feet

Map: 071

Map North 048

Map West 070 | 071 | 072 Map East

076 Map South

Legend

- Addresses
- County Limits
- Zip Code Boundaries
- Roads
- Streams
- Bodies of Water
- Public Land
- City Limits

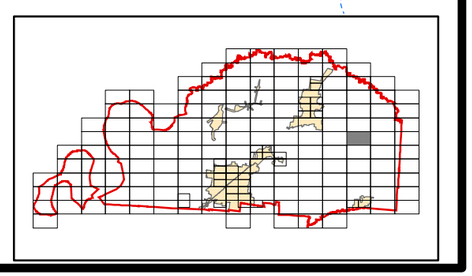

TIPTON COUNTY, TN
911 ROAD MAP

Produced by the TCGIS Department

TIPTON COUNTY GIS MAKES NO WARRANTY, EXPRESS OR IMPLIED, NOR ANY GUARANTY AS TO THE CONTENT, SEQUENCE, ACCURACY, TIMELINESS OR COMPLETENESS OF ANY OF THE INFORMATION PROVIDED. TIPTON COUNTY GIS EXPLICITLY DISCLAIMS ALL REPRESENTATIONS AND WARRANTIES. THE READER AGREES TO HOLD HARMLESS TIPTON COUNTY GIS FOR ANY CAUSE OF ACTION AND COSTS ASSOCIATED WITH ANY CAUSES OF ACTION WHICH MAY ARISE AS A CONSEQUENCE OF TIPTON COUNTY GIS PROVIDING THIS INFORMATION. REPRODUCTION OF THIS MAP IS PROHIBITED WITHOUT PERMISSION FROM TIPTON COUNTY GIS.

N

0 500 1,000 2,000 Feet

38019 - Covington

38069 - Stanton

Hatchie River Rd
Cotton Lake Rd
Charleston Gift Rd
Gaines Ln
Hunts Pond Rd
Baxter Loop Rd
Deverell Loop Rd
Byars Rd
Shoaf Rd
Davis Rd

2630 2860 2867 130 209 3129 3264 3379 474 600 661 3521 3567 181 738 966 1112 840 874 3846 931 983 992 1034 3959 3990 4033 1050 4077 1120 1185 4199 4226 4260 4316 1367 4367 1356 4419 889 849 803 1074 1006 960 954

Map: 072

Map North
047
Map West 071 **072** 073 Map East
075
Map South

Legend

- Addresses
- County Limits
- Zip Code Boundaries
- Roads
- Streams
- Bodies of Water
- Public Land
- City Limits

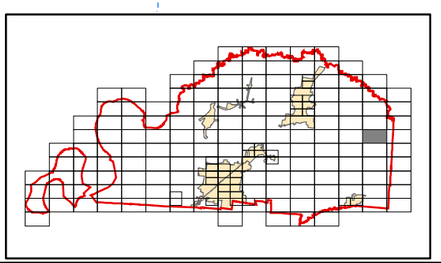

38019 -
Covington

Hunts Pond Rd

38069 -
Stanton

Byars Rd

TIPTON COUNTY, TN
911 ROAD MAP

Produced by the TCGIS Department

TIPTON COUNTY GIS MAKES NO WARRANTY, EXPRESS OR IMPLIED, NOR ANY GUARANTY AS TO THE CONTENT, SEQUENCE, ACCURACY, TIMELINESS OR COMPLETENESS OF ANY OF THE INFORMATION PROVIDED. TIPTON COUNTY GIS EXPLICITLY DISCLAIMS ALL REPRESENTATIONS AND WARRANTIES. THE READER AGREES TO HOLD HARMLESS TIPTON COUNTY GIS FOR ANY CAUSE OF ACTION AND COSTS ASSOCIATED WITH ANY CAUSES OF ACTION WHICH MAY ARISE AS A CONSEQUENCE OF TIPTON COUNTY GIS PROVIDING THIS INFORMATION. REPRODUCTION OF THIS MAP IS PROHIBITED WITHOUT PERMISSION FROM TIPTON COUNTY GIS.

N

0 500 1,000 2,000 Feet

Map: 073

Map North 046

Map West 072 | 073 | Map East

074 Map South

Legend

- Addresses
- County Limits
- Zip Code Boundaries
- Roads
- Streams
- Bodies of Water
- Public Land
- City Limits

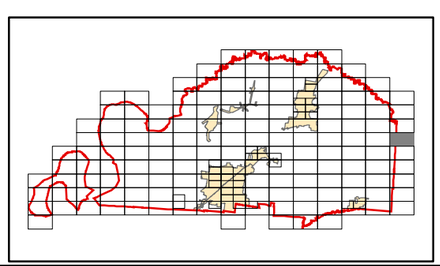



TIPTON COUNTY, TN
911 ROAD MAP

Produced by the TCGIS Department

TIPTON COUNTY GIS MAKES NO WARRANTY, EXPRESS OR IMPLIED, NOR ANY GUARANTY AS TO THE CONTENT, SEQUENCE, ACCURACY, TIMELINESS OR COMPLETENESS OF ANY OF THE INFORMATION PROVIDED. TIPTON COUNTY GIS EXPLICITLY DISCLAIMS ALL REPRESENTATIONS AND WARRANTIES. THE READER AGREES TO HOLD HARMLESS TIPTON COUNTY GIS FOR ANY CAUSE OF ACTION AND COSTS ASSOCIATED WITH ANY CAUSES OF ACTION WHICH MAY ARISE AS A CONSEQUENCE OF TIPTON COUNTY GIS PROVIDING THIS INFORMATION. REPRODUCTION OF THIS MAP IS PROHIBITED WITHOUT PERMISSION FROM TIPTON COUNTY GIS.

N

0 500 1,000 2,000 Feet

Map: 074

Map North 073

Map West 075 | 074 | Map East

103 Map South

Legend

- Addresses
- County Limits
- Zip Code Boundaries
- Roads
- Streams
- Bodies of Water
- Public Land
- City Limits

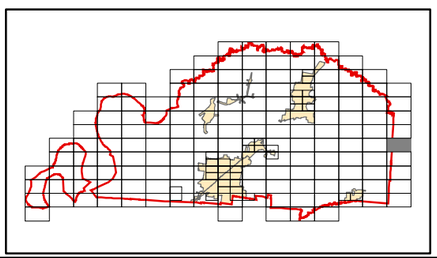

TIPTON COUNTY, TN
911 ROAD MAP

Produced by the TCGIS Department

TIPTON COUNTY GIS MAKES NO WARRANTY, EXPRESS OR IMPLIED, NOR ANY GUARANTY AS TO THE CONTENT, SEQUENCE, ACCURACY, TIMELINESS OR COMPLETENESS OF ANY OF THE INFORMATION PROVIDED. TIPTON COUNTY GIS EXPLICITLY DISCLAIMS ALL REPRESENTATIONS AND WARRANTIES. THE READER AGREES TO HOLD HARMLESS TIPTON COUNTY GIS FOR ANY CAUSE OF ACTION AND COSTS ASSOCIATED WITH ANY CAUSES OF ACTION WHICH MAY ARISE AS A CONSEQUENCE OF TIPTON COUNTY GIS PROVIDING THIS INFORMATION. REPRODUCTION OF THIS MAP IS PROHIBITED WITHOUT PERMISSION FROM TIPTON COUNTY GIS.

N

0 500 1,000 2,000 Feet

Map: 075

Map North 072

Map West 076 | 075 | 074 Map East

102 Map South

Legend

- Addresses
- County Limits
- Zip Code Boundaries
- Roads
- Streams
- Bodies of Water
- Public Land
- City Limits

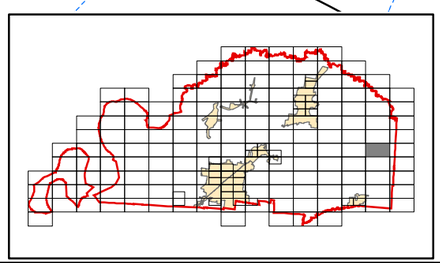

38019 - Covington

38069 - Stanton

Davis Rd
Charleston Gift Rd
Baxter Loop Rd
Charleston Gin Rd
Deverell Loop Rd
Highway 179
Charleston Mason Rd
Peete Ln
Sanders Rd

1531 1591 1633 1697 1708 1750 1796 1824 1860 7974 8044 8058 8112 8160 8010 7664 7790 7806 7830 1845 7856 7703 7727 7655 7805 7849 7883 7921 7963 8005 7729 20 72 77 169 190 258 296 373 402 589 610 753 781 831 937 979 944 8349 8439 8433 8498 8540 8575 8642 8660 8668 8738 8713 8751 83 150 206 480 269 222 153 131 134 882 856 738 710 670 604 520 635 830 760 9350 9271 9291 9303 9307 9323 9361 9476 9605 9619 9625 9634 9652 9698 252 184 156 9929 10019 10286 10340 10370 10414 10434

TIPTON COUNTY, TN
911 ROAD MAP

Produced by the TCGIS Department

TIPTON COUNTY GIS MAKES NO WARRANTY, EXPRESS OR IMPLIED, NOR ANY GUARANTY AS TO THE CONTENT, SEQUENCE, ACCURACY, TIMELINESS OR COMPLETENESS OF ANY OF THE INFORMATION PROVIDED. TIPTON COUNTY GIS EXPLICITLY DISCLAIMS ALL REPRESENTATIONS AND WARRANTIES. THE READER AGREES TO HOLD HARMLESS TIPTON COUNTY GIS FOR ANY CAUSE OF ACTION AND COSTS ASSOCIATED WITH ANY CAUSES OF ACTION WHICH MAY ARISE AS A CONSEQUENCE OF TIPTON COUNTY GIS PROVIDING THIS INFORMATION. REPRODUCTION OF THIS MAP IS PROHIBITED WITHOUT PERMISSION FROM TIPTON COUNTY GIS.

N

0 500 1,000 2,000 Feet

Map: 076

Map North 071

Map West 077 | 076 | 075 Map East

101 Map South

38019 - Covington

38049 - Mason

Highway-14-N

Sanford Rd

Whitehorn Rd

McIntyre Rd

Highway-179

Smith Dr

Brammer Rd

Legend

- Addresses
- County Limits
- Zip Code Boundaries
- Roads
- Streams
- Bodies of Water
- Public Land
- City Limits

TIPTON COUNTY, TN
911 ROAD MAP

Produced by the TCGIS Department

TIPTON COUNTY GIS MAKES NO WARRANTY, EXPRESS OR IMPLIED, NOR ANY GUARANTY AS TO THE CONTENT, SEQUENCE, ACCURACY, TIMELINESS OR COMPLETENESS OF ANY OF THE INFORMATION PROVIDED. TIPTON COUNTY GIS EXPLICITLY DISCLAIMS ALL REPRESENTATIONS AND WARRANTIES. THE READER AGREES TO HOLD HARMLESS TIPTON COUNTY GIS FOR ANY CAUSE OF ACTION AND COSTS ASSOCIATED WITH ANY CAUSES OF ACTION WHICH MAY ARISE AS A CONSEQUENCE OF TIPTON COUNTY GIS PROVIDING THIS INFORMATION. REPRODUCTION OF THIS MAP IS PROHIBITED WITHOUT PERMISSION FROM TIPTON COUNTY GIS.

N

0 500 1,000 2,000 Feet

Map: 077

Map North 070

Map West 078 | 077 | 076 Map East

100 Map South

Legend

- Addresses
- County Limits
- Zip Code Boundaries
- Roads
- Streams
- Bodies of Water
- Public Land
- City Limits

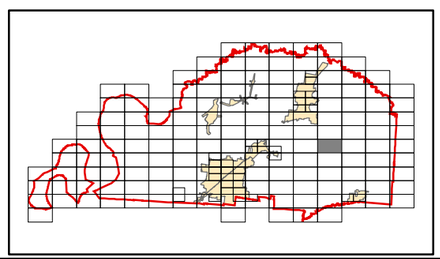

38019 - Covington

38049 - Mason

Robert-Johnson-Rd
Embry-Anderson-Rd
Hogan Rd
Highway-59-S
Highway-14-N
Highway-14-S
Tabernacle-Rd
Grant-Ln
Brammer-Rd-

858 724 538 4879 4914 4912 380 376 5152 5184 5155 5165 5254 5304 152 149 5718 383 497 570 530 560 580 634 1340 1387 1435 1428 1438 1485 1464 1520 1530 1577 1595 1647 1646 1653 1675 1691 1697 1696 1719 1737 1730 1748 207 191 190 151 121 122 117 118 103 102 85 84 67 68 50 31 30 11 16 1989 58 725 701 537 551 5863 5865 5985 498 528 396 6163 6209 6213 58 6378 6390 6413 6492

TIPTON COUNTY, TN
911 ROAD MAP

Produced by the TCGIS Department

TIPTON COUNTY GIS MAKES NO WARRANTY, EXPRESS OR IMPLIED, NOR ANY GUARANTY AS TO THE CONTENT, SEQUENCE, ACCURACY, TIMELINESS OR COMPLETENESS OF ANY OF THE INFORMATION PROVIDED. TIPTON COUNTY GIS EXPLICITLY DISCLAIMS ALL REPRESENTATIONS AND WARRANTIES. THE READER AGREES TO HOLD HARMLESS TIPTON COUNTY GIS FOR ANY CAUSE OF ACTION AND COSTS ASSOCIATED WITH ANY CAUSES OF ACTION WHICH MAY ARISE AS A CONSEQUENCE OF TIPTON COUNTY GIS PROVIDING THIS INFORMATION. REPRODUCTION OF THIS MAP IS PROHIBITED WITHOUT PERMISSION FROM TIPTON COUNTY GIS.

N

0 500 1,000 2,000 Feet

Map: 078

Map North 069

Map West 079 | 078 | 077 Map East

099 Map South

38019 - Covington

38011 - Brighton

Mt-Carmel-Ln
Nolan-Rd
Sunnyside-Rd
Leonard-Ln
Phillips-Cv
Mt-Carmel-Rd
N-Terry-Lane-Rd
S-Terry-Lane-Rd
Robert-Johnson-Rd
Barnett-Hall-Rd
Sherill-Cemetery-Rd
Hanks-Rd

Legend

- Addresses
- County Limits
- Zip Code Boundaries
- Roads
- Streams
- Bodies of Water
- Public Land
- City Limits

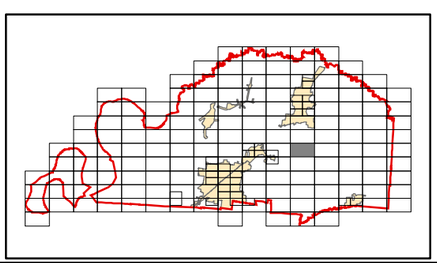

TIPTON COUNTY, TN
911 ROAD MAP

Produced by the TCGIS Department

TIPTON COUNTY GIS MAKES NO WARRANTY, EXPRESS OR IMPLIED, NOR ANY GUARANTY AS TO THE CONTENT, SEQUENCE, ACCURACY, TIMELINESS OR COMPLETENESS OF ANY OF THE INFORMATION PROVIDED. TIPTON COUNTY GIS EXPLICITLY DISCLAIMS ALL REPRESENTATIONS AND WARRANTIES. THE READER AGREES TO HOLD HARMLESS TIPTON COUNTY GIS FOR ANY CAUSE OF ACTION AND COSTS ASSOCIATED WITH ANY CAUSES OF ACTION WHICH MAY ARISE AS A CONSEQUENCE OF TIPTON COUNTY GIS PROVIDING THIS INFORMATION. REPRODUCTION OF THIS MAP IS PROHIBITED WITHOUT PERMISSION FROM TIPTON COUNTY GIS.

N

0 500 1,000 2,000 Feet

Map: 079

Map North 068

Map West 080 | 079 | 078 Map East

Map South 098

Legend

- Addresses
- County Limits
- Zip Code Boundaries
- Roads
- Streams
- Bodies of Water
- Public Land
- City Limits

38011 - Brighton

38019 - Covington

BRIGHTON

Trotter Rd
Nelson Rd
Woodlawn Rd
Brighton Clopton Rd
Regency Dr
Royal Oaks Dr
Old Memphis Rd
Nolan Rd
Templeton Rd
Sunnyside Rd

TIPTON COUNTY, TN
911 ROAD MAP

Produced by the TCGIS Department

TIPTON COUNTY GIS MAKES NO WARRANTY, EXPRESS OR IMPLIED, NOR ANY GUARANTY AS TO THE CONTENT, SEQUENCE, ACCURACY, TIMELINESS OR COMPLETENESS OF ANY OF THE INFORMATION PROVIDED. TIPTON COUNTY GIS EXPLICITLY DISCLAIMS ALL REPRESENTATIONS AND WARRANTIES. THE READER AGREES TO HOLD HARMLESS TIPTON COUNTY GIS FOR ANY CAUSE OF ACTION AND COSTS ASSOCIATED WITH ANY CAUSES OF ACTION WHICH MAY ARISE AS A CONSEQUENCE OF TIPTON COUNTY GIS PROVIDING THIS INFORMATION. REPRODUCTION OF THIS MAP IS PROHIBITED WITHOUT PERMISSION FROM TIPTON COUNTY GIS.

N

0 250 500 1,000 Feet

38011 - Brighton

BRIGHTON

Woodlawn Rd
Brighton Clopton Rd
Royal Oaks Dr
Bloomington Cv
Bloomington Dr
Wylie Dr
Woodlawn Plantation Dr
Nelson Rd
Poston Ln
Old Memphis Rd

Map: 079A

Map North 068

Map West 080 | 079A | 078 Map East

098 Map South

Legend

- Addresses
- County Limits
- Zip Code Boundaries
- Roads
- Streams
- Bodies of Water
- Public Land
- City Limits

TIPTON COUNTY, TN
911 ROAD MAP

Produced by the TCGIS Department

TIPTON COUNTY GIS MAKES NO WARRANTY, EXPRESS OR IMPLIED, NOR ANY GUARANTY AS TO THE CONTENT, SEQUENCE, ACCURACY, TIMELINESS OR COMPLETENESS OF ANY OF THE INFORMATION PROVIDED. TIPTON COUNTY GIS EXPLICITLY DISCLAIMS ALL REPRESENTATIONS AND WARRANTIES. THE READER AGREES TO HOLD HARMLESS TIPTON COUNTY GIS FOR ANY CAUSE OF ACTION AND COSTS ASSOCIATED WITH ANY CAUSES OF ACTION WHICH MAY ARISE AS A CONSEQUENCE OF TIPTON COUNTY GIS PROVIDING THIS INFORMATION. REPRODUCTION OF THIS MAP IS PROHIBITED WITHOUT PERMISSION FROM TIPTON COUNTY GIS.

N

0 500 1,000 2,000 Feet

Map: 080

Map North 067

Map West 081 | 080 | 079 Map East

097 Map South

Legend

- Addresses
- County Limits
- Zip Code Boundaries
- Roads
- Streams
- Bodies of Water
- Public Land
- City Limits

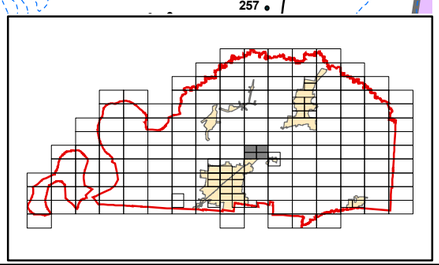

TIPTON COUNTY, TN
911 ROAD MAP

Produced by the TCGIS Department

TIPTON COUNTY GIS MAKES NO WARRANTY, EXPRESS OR IMPLIED, NOR ANY GUARANTY AS TO THE CONTENT, SEQUENCE, ACCURACY, TIMELINESS OR COMPLETENESS OF ANY OF THE INFORMATION PROVIDED. TIPTON COUNTY GIS EXPLICITLY DISCLAIMS ALL REPRESENTATIONS AND WARRANTIES. THE READER AGREES TO HOLD HARMLESS TIPTON COUNTY GIS FOR ANY CAUSE OF ACTION AND COSTS ASSOCIATED WITH ANY CAUSES OF ACTION WHICH MAY ARISE AS A CONSEQUENCE OF TIPTON COUNTY GIS PROVIDING THIS INFORMATION. REPRODUCTION OF THIS MAP IS PROHIBITED WITHOUT PERMISSION FROM TIPTON COUNTY GIS.

N

0 250 500 1,000 Feet

Map: 080A

Map North 067

Map West 081 | 080A | 079 Map East

097 Map South

38011 - Brighton

BRIGHTON

Owen Rd
Marshall Rd
Myron Creek Rd
W Oaklawn Dr
Huffman Dr

385 388 366 299 250 217 236 140 707 185 145 80 1323 1119 1263 1201 1043 30 26 819 662 560 1245 1751 1238 1214 1194 1162 1310 1082 1630 932 609 610 1048 910 533 1796 506 480 463 422 420 401 360 367 341 321 298 226

Legend

- Addresses
- County Limits
- Zip Code Boundaries
- Roads
- Streams
- Bodies of Water
- Public Land
- City Limits

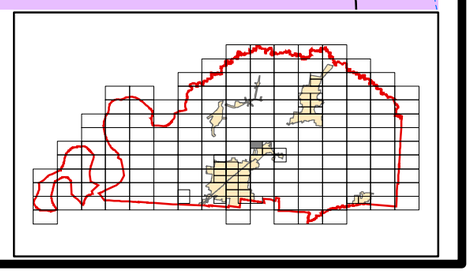

TIPTON COUNTY, TN
911 ROAD MAP

Produced by the TCGIS Department

TIPTON COUNTY GIS MAKES NO WARRANTY, EXPRESS OR IMPLIED, NOR ANY GUARANTY AS TO THE CONTENT, SEQUENCE, ACCURACY, TIMELINESS OR COMPLETENESS OF ANY OF THE INFORMATION PROVIDED. TIPTON COUNTY GIS EXPLICITLY DISCLAIMS ALL REPRESENTATIONS AND WARRANTIES. THE READER AGREES TO HOLD HARMLESS TIPTON COUNTY GIS FOR ANY CAUSE OF ACTION AND COSTS ASSOCIATED WITH ANY CAUSES OF ACTION WHICH MAY ARISE AS A CONSEQUENCE OF TIPTON COUNTY GIS PROVIDING THIS INFORMATION. REPRODUCTION OF THIS MAP IS PROHIBITED WITHOUT PERMISSION FROM TIPTON COUNTY GIS.

N

0 250 500 1,000 Feet

Map: 080B

Map North 067

Map West 081 | 080B | 079 Map East

097 Map South

38011 - Brighton

BRIGHTON

Indian Creek Rd
Sherrill St
Jenna Ln
Timbs Ln
James Ln
Travis Dr
Donna Dr
W Woodlawn Ave
W Oaklawn Dr
Highway 51 S
Old Highway 51 S
Blalock St
Alexander Dr
E Oaklawn Dr
Sean Cv
Zachary Ln
Phillips St
E Woodlawn Ave
Trotter Rd

Legend

- Addresses
- County Limits
- Zip Code Boundaries
- Roads
- Streams
- Bodies of Water
- Public Land
- City Limits

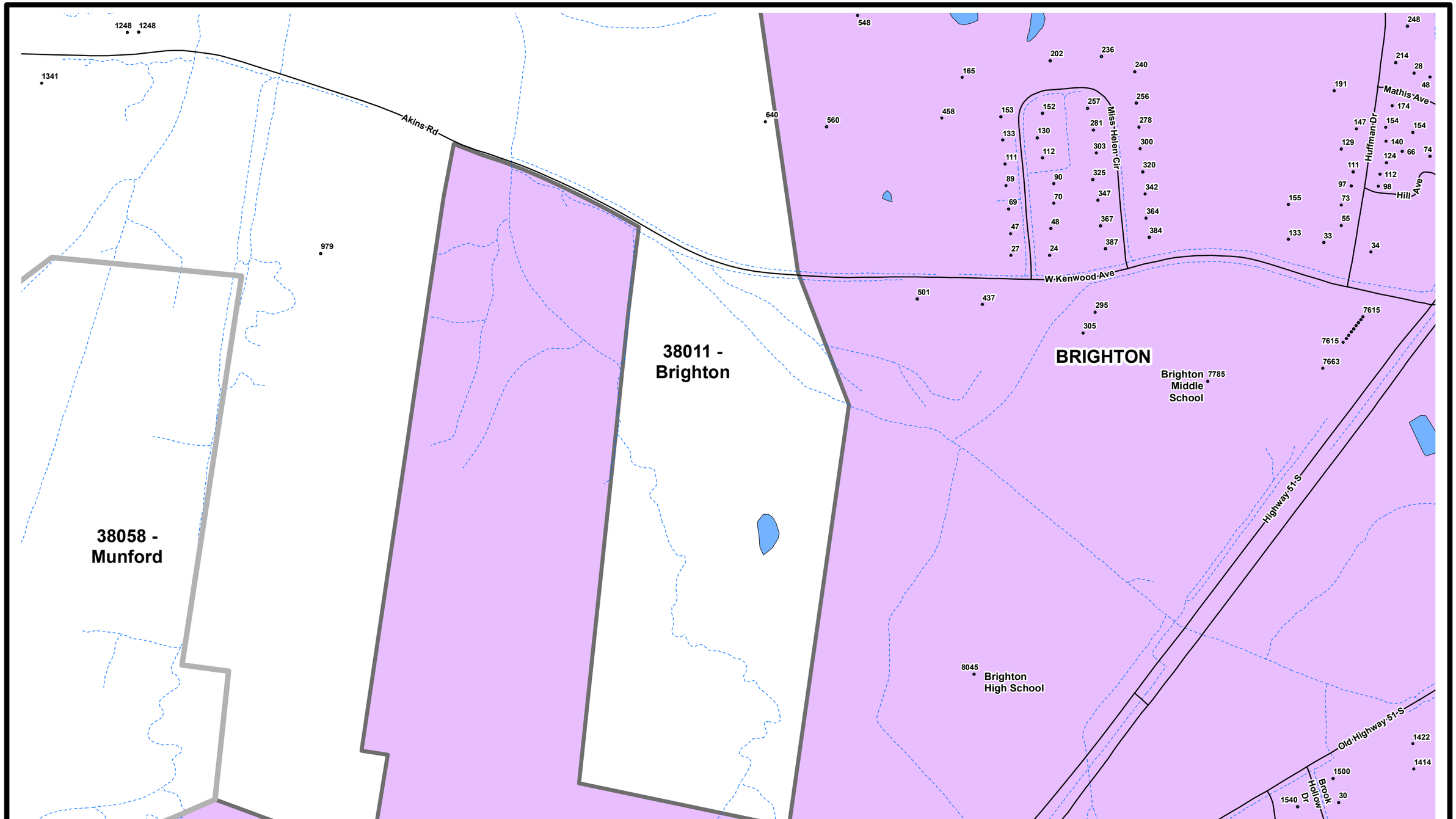

TIPTON COUNTY, TN
911 ROAD MAP

Produced by the TCGIS Department

TIPTON COUNTY GIS MAKES NO WARRANTY, EXPRESS OR IMPLIED, NOR ANY GUARANTY AS TO THE CONTENT, SEQUENCE, ACCURACY, TIMELINESS OR COMPLETENESS OF ANY OF THE INFORMATION PROVIDED. TIPTON COUNTY GIS EXPLICITLY DISCLAIMS ALL REPRESENTATIONS AND WARRANTIES. THE READER AGREES TO HOLD HARMLESS TIPTON COUNTY GIS FOR ANY CAUSE OF ACTION AND COSTS ASSOCIATED WITH ANY CAUSES OF ACTION WHICH MAY ARISE AS A CONSEQUENCE OF TIPTON COUNTY GIS PROVIDING THIS INFORMATION. REPRODUCTION OF THIS MAP IS PROHIBITED WITHOUT PERMISSION FROM TIPTON COUNTY GIS.

N

0 250 500 1,000 Feet

Map: 080C

Map North
067

Map West 081 **080C** 079 Map East

097
Map South

Legend

- Addresses
- County Limits
- Zip Code Boundaries
- Roads
- Streams
- Bodies of Water
- Public Land
- City Limits

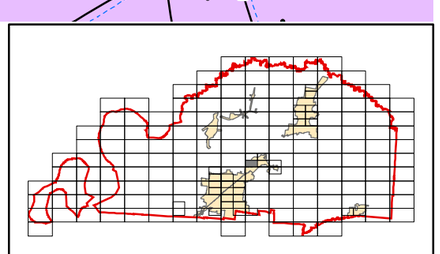

TIPTON COUNTY, TN
911 ROAD MAP

Produced by the TCGIS Department

TIPTON COUNTY GIS MAKES NO WARRANTY, EXPRESS OR IMPLIED, NOR ANY GUARANTY AS TO THE CONTENT, SEQUENCE, ACCURACY, TIMELINESS OR COMPLETENESS OF ANY OF THE INFORMATION PROVIDED. TIPTON COUNTY GIS EXPLICITLY DISCLAIMS ALL REPRESENTATIONS AND WARRANTIES. THE READER AGREES TO HOLD HARMLESS TIPTON COUNTY GIS FOR ANY CAUSE OF ACTION AND COSTS ASSOCIATED WITH ANY CAUSES OF ACTION WHICH MAY ARISE AS A CONSEQUENCE OF TIPTON COUNTY GIS PROVIDING THIS INFORMATION. REPRODUCTION OF THIS MAP IS PROHIBITED WITHOUT PERMISSION FROM TIPTON COUNTY GIS.

N

0 250 500 1,000 Feet

Map: 080D

Map North 067

Map West 081 | 080D | 079 Map East

097 Map South

38011 - Brighton

BRIGHTON

Brighton Elementary School

Brighton City Park

Highway 51-S

Old Highway 51-S

Phillips St

E Woodlawn Ave

N Poplar St

Trotter Rd

Woodlawn Rd

Tanner Ln

Preston Cir

N Main St

Villa Ln

E Mathis Ave

Mathis Ave

Hill Ave

E Kenwood Ave

S Poplar St

S Main St

Tipton St

Thomas Ave

Allen Cir

Mundell Cv

Hunters Ave

Church Ave

Shiloh Rd

School St

Michelle Dr

Scott St

Gladman St

John Hill Rd

Shady Ln

Lucy Kelly Rd

Legend

- Addresses
- County Limits
- Zip Code Boundaries
- Roads
- Streams
- Bodies of Water
- Public Land
- City Limits

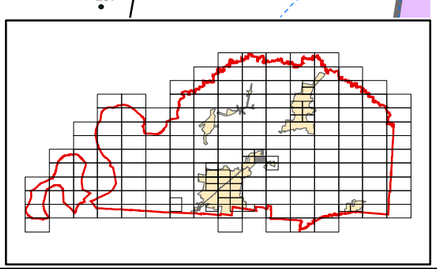

TIPTON COUNTY, TN
911 ROAD MAP

Produced by the TCGIS Department

TIPTON COUNTY GIS MAKES NO WARRANTY, EXPRESS OR IMPLIED, NOR ANY GUARANTY AS TO THE CONTENT, SEQUENCE, ACCURACY, TIMELINESS OR COMPLETENESS OF ANY OF THE INFORMATION PROVIDED. TIPTON COUNTY GIS EXPLICITLY DISCLAIMS ALL REPRESENTATIONS AND WARRANTIES. THE READER AGREES TO HOLD HARMLESS TIPTON COUNTY GIS FOR ANY CAUSE OF ACTION AND COSTS ASSOCIATED WITH ANY CAUSES OF ACTION WHICH MAY ARISE AS A CONSEQUENCE OF TIPTON COUNTY GIS PROVIDING THIS INFORMATION. REPRODUCTION OF THIS MAP IS PROHIBITED WITHOUT PERMISSION FROM TIPTON COUNTY GIS.

N

0 500 1,000 2,000 Feet

Map: 081

Map North **066**

Map West **082** | **081** | **080** Map East

096 Map South

Legend

- Addresses
- County Limits
- Zip Code Boundaries
- Roads
- Streams
- Bodies of Water
- Public Land
- City Limits

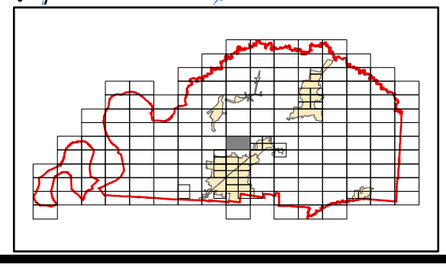

TIPTON COUNTY, TN
911 ROAD MAP

Produced by the TCGIS Department

TIPTON COUNTY GIS MAKES NO WARRANTY, EXPRESS OR IMPLIED, NOR ANY GUARANTY AS TO THE CONTENT, SEQUENCE, ACCURACY, TIMELINESS OR COMPLETENESS OF ANY OF THE INFORMATION PROVIDED. TIPTON COUNTY GIS EXPLICITLY DISCLAIMS ALL REPRESENTATIONS AND WARRANTIES. THE READER AGREES TO HOLD HARMLESS TIPTON COUNTY GIS FOR ANY CAUSE OF ACTION AND COSTS ASSOCIATED WITH ANY CAUSES OF ACTION WHICH MAY ARISE AS A CONSEQUENCE OF TIPTON COUNTY GIS PROVIDING THIS INFORMATION. REPRODUCTION OF THIS MAP IS PROHIBITED WITHOUT PERMISSION FROM TIPTON COUNTY GIS.

N

0 500 1,000 2,000 Feet

Map: 082

Map North 065

Map West 083 | 082 | 081 Map East

095 Map South

Legend

- Addresses
- County Limits
- Zip Code Boundaries
- Roads
- Streams
- Bodies of Water
- Public Land
- City Limits

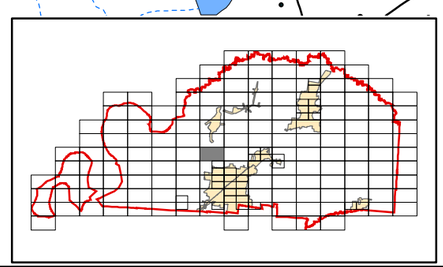

TIPTON COUNTY, TN
911 ROAD MAP

Produced by the TCGIS Department

TIPTON COUNTY GIS MAKES NO WARRANTY, EXPRESS OR IMPLIED, NOR ANY GUARANTY AS TO THE CONTENT, SEQUENCE, ACCURACY, TIMELINESS OR COMPLETENESS OF ANY OF THE INFORMATION PROVIDED. TIPTON COUNTY GIS EXPLICITLY DISCLAIMS ALL REPRESENTATIONS AND WARRANTIES. THE READER AGREES TO HOLD HARMLESS TIPTON COUNTY GIS FOR ANY CAUSE OF ACTION AND COSTS ASSOCIATED WITH ANY CAUSES OF ACTION WHICH MAY ARISE AS A CONSEQUENCE OF TIPTON COUNTY GIS PROVIDING THIS INFORMATION. REPRODUCTION OF THIS MAP IS PROHIBITED WITHOUT PERMISSION FROM TIPTON COUNTY GIS.

N

0 500 1,000 2,000 Feet

38023 - Drummonds

Glen Springs Lake

Glen Springs Rd
Plum Ridge Rd
Turner Cv
Bridges Ln
Grimes Rd
Campground Ln
Campground Rd
Bob Oliver Rd
Slough Rd

Map: 083

Map North 064

Map West 084 | 083 | 082 Map East

094 Map South

Legend

- Addresses
- County Limits
- Zip Code Boundaries
- Roads
- Streams
- Bodies of Water
- Public Land
- City Limits

TIPTON COUNTY, TN
911 ROAD MAP

Produced by the TCGIS Department

TIPTON COUNTY GIS MAKES NO WARRANTY, EXPRESS OR IMPLIED, NOR ANY GUARANTY AS TO THE CONTENT, SEQUENCE, ACCURACY, TIMELINESS OR COMPLETENESS OF ANY OF THE INFORMATION PROVIDED. TIPTON COUNTY GIS EXPLICITLY DISCLAIMS ALL REPRESENTATIONS AND WARRANTIES. THE READER AGREES TO HOLD HARMLESS TIPTON COUNTY GIS FOR ANY CAUSE OF ACTION AND COSTS ASSOCIATED WITH ANY CAUSES OF ACTION WHICH MAY ARISE AS A CONSEQUENCE OF TIPTON COUNTY GIS PROVIDING THIS INFORMATION. REPRODUCTION OF THIS MAP IS PROHIBITED WITHOUT PERMISSION FROM TIPTON COUNTY GIS.

N

0 500 1,000 2,000 Feet

38023 - Drummonds

Map: 084

Map North 063

Map West 085 | 084 | 083 Map East

093 Map South

Legend

- Addresses
- County Limits
- Zip Code Boundaries
- Roads
- Streams
- Bodies of Water
- Public Land
- City Limits

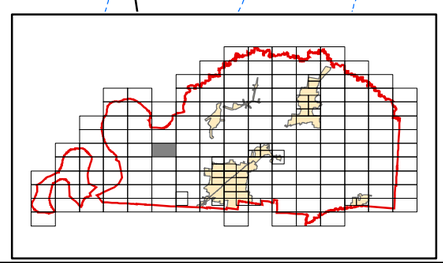

Coon-Valley-Rd

Ruleman-Rd

Sullivan-Rd

Pryor-Rd

150

200

497

605

625

649

673

725

613

853

915

971

954

1025

38023 - Drummonds

TIPTON COUNTY, TN
911 ROAD MAP

Produced by the TCGIS Department

TIPTON COUNTY GIS MAKES NO WARRANTY, EXPRESS OR IMPLIED, NOR ANY GUARANTY AS TO THE CONTENT, SEQUENCE, ACCURACY, TIMELINESS OR COMPLETENESS OF ANY OF THE INFORMATION PROVIDED. TIPTON COUNTY GIS EXPLICITLY DISCLAIMS ALL REPRESENTATIONS AND WARRANTIES. THE READER AGREES TO HOLD HARMLESS TIPTON COUNTY GIS FOR ANY CAUSE OF ACTION AND COSTS ASSOCIATED WITH ANY CAUSES OF ACTION WHICH MAY ARISE AS A CONSEQUENCE OF TIPTON COUNTY GIS PROVIDING THIS INFORMATION. REPRODUCTION OF THIS MAP IS PROHIBITED WITHOUT PERMISSION FROM TIPTON COUNTY GIS.

N

0 500 1,000 2,000 Feet

Map: 085

Map North 062

Map West 086 | 085 | 084 Map East

092 Map South

Legend

- Addresses
- County Limits
- Zip Code Boundaries
- Roads
- Streams
- Bodies of Water
- Public Land
- City Limits

38023 - Drummonds

38023 - Drummonds

Mississippi River

TIPTON COUNTY, TN
911 ROAD MAP

Produced by the TCGIS Department

TIPTON COUNTY GIS MAKES NO WARRANTY, EXPRESS OR IMPLIED, NOR ANY GUARANTY AS TO THE CONTENT, SEQUENCE, ACCURACY, TIMELINESS OR COMPLETENESS OF ANY OF THE INFORMATION PROVIDED. TIPTON COUNTY GIS EXPLICITLY DISCLAIMS ALL REPRESENTATIONS AND WARRANTIES. THE READER AGREES TO HOLD HARMLESS TIPTON COUNTY GIS FOR ANY CAUSE OF ACTION AND COSTS ASSOCIATED WITH ANY CAUSES OF ACTION WHICH MAY ARISE AS A CONSEQUENCE OF TIPTON COUNTY GIS PROVIDING THIS INFORMATION. REPRODUCTION OF THIS MAP IS PROHIBITED WITHOUT PERMISSION FROM TIPTON COUNTY GIS.

N

0 500 1,000 2,000 Feet

Map: 086

Map North 061

Map West 087 | 086 | 085 Map East

091 Map South

Legend

- Addresses
- County Limits
- Zip Code Boundaries
- Roads
- Streams
- Bodies of Water
- Public Land
- City Limits

72338 -
Frenchmans
Bayou

Island-37-Rd

TIPTON COUNTY, TN
911 ROAD MAP

Produced by the TCGIS Department

TIPTON COUNTY GIS MAKES NO WARRANTY, EXPRESS OR IMPLIED, NOR ANY GUARANTY AS TO THE CONTENT, SEQUENCE, ACCURACY, TIMELINESS OR COMPLETENESS OF ANY OF THE INFORMATION PROVIDED. TIPTON COUNTY GIS EXPLICITLY DISCLAIMS ALL REPRESENTATIONS AND WARRANTIES. THE READER AGREES TO HOLD HARMLESS TIPTON COUNTY GIS FOR ANY CAUSE OF ACTION AND COSTS ASSOCIATED WITH ANY CAUSES OF ACTION WHICH MAY ARISE AS A CONSEQUENCE OF TIPTON COUNTY GIS PROVIDING THIS INFORMATION. REPRODUCTION OF THIS MAP IS PROHIBITED WITHOUT PERMISSION FROM TIPTON COUNTY GIS.

N

0 500 1,000 2,000 Feet

Map: 087

Map North **060**

Map West **088** | **087** | **086** Map East

090 Map South

Legend

- Addresses
- County Limits
- Zip Code Boundaries
- Roads
- Streams
- Bodies of Water
- Public Land
- City Limits

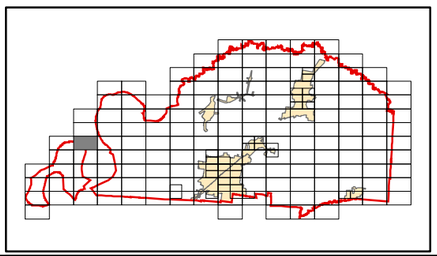

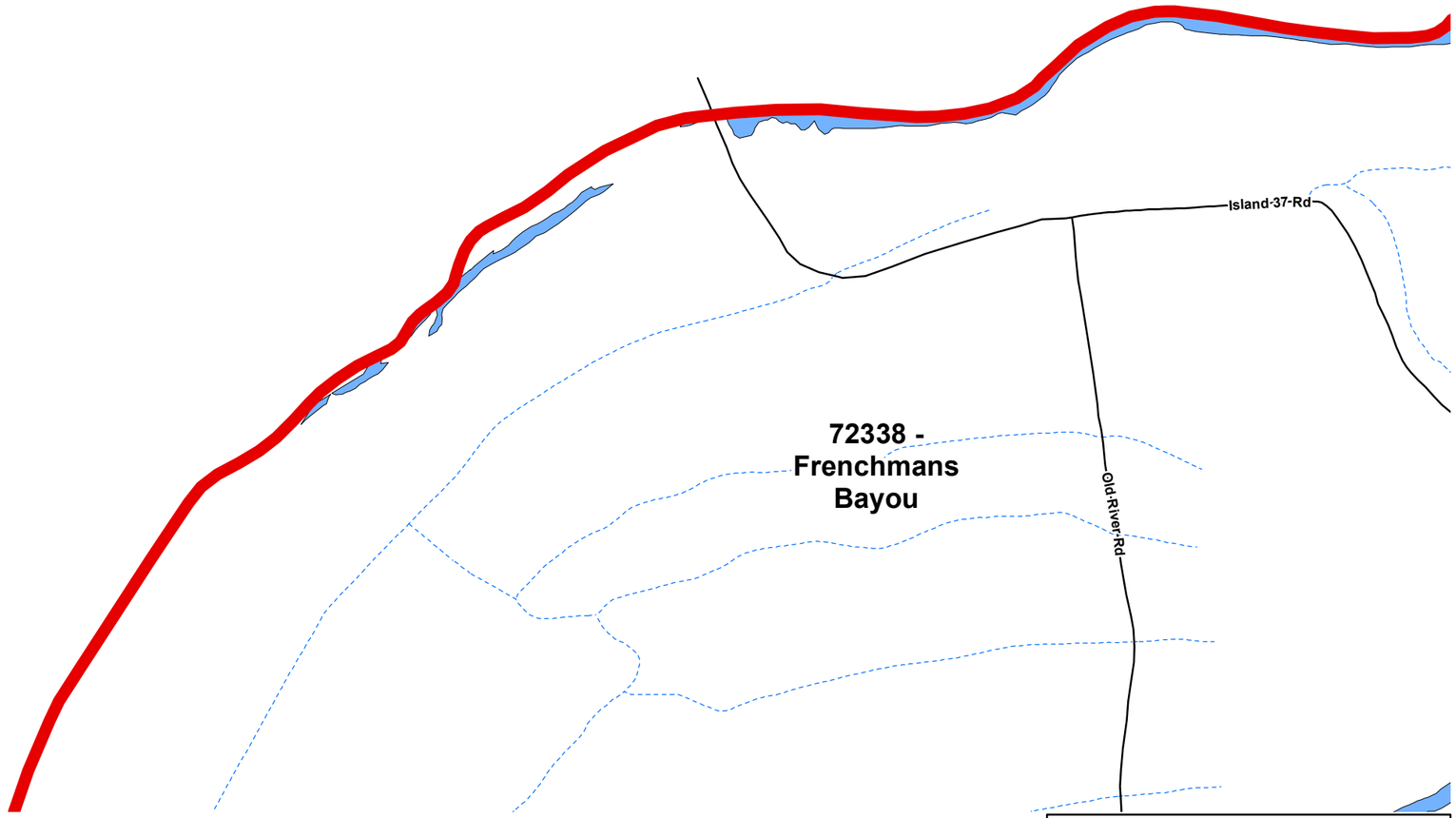

TIPTON COUNTY, TN
911 ROAD MAP

Produced by the TCGIS Department

TIPTON COUNTY GIS MAKES NO WARRANTY, EXPRESS OR IMPLIED, NOR ANY GUARANTY AS TO THE CONTENT, SEQUENCE, ACCURACY, TIMELINESS OR COMPLETENESS OF ANY OF THE INFORMATION PROVIDED. TIPTON COUNTY GIS EXPLICITLY DISCLAIMS ALL REPRESENTATIONS AND WARRANTIES. THE READER AGREES TO HOLD HARMLESS TIPTON COUNTY GIS FOR ANY CAUSE OF ACTION AND COSTS ASSOCIATED WITH ANY CAUSES OF ACTION WHICH MAY ARISE AS A CONSEQUENCE OF TIPTON COUNTY GIS PROVIDING THIS INFORMATION. REPRODUCTION OF THIS MAP IS PROHIBITED WITHOUT PERMISSION FROM TIPTON COUNTY GIS.

N

0 500 1,000 2,000 Feet

Map: 088

Map North

Map West | 088 | 087 Map East | 089

Map South

Legend

- Addresses
- County Limits
- Zip Code Boundaries
- Roads
- Streams
- Bodies of Water
- Public Land
- City Limits

Old River Rd

72338 - Frenchmans Bayou

Corona Rd

TIPTON COUNTY, TN
911 ROAD MAP

Produced by the TCGIS Department

TIPTON COUNTY GIS MAKES NO WARRANTY, EXPRESS OR IMPLIED, NOR ANY GUARANTY AS TO THE CONTENT, SEQUENCE, ACCURACY, TIMELINESS OR COMPLETENESS OF ANY OF THE INFORMATION PROVIDED. TIPTON COUNTY GIS EXPLICITLY DISCLAIMS ALL REPRESENTATIONS AND WARRANTIES. THE READER AGREES TO HOLD HARMLESS TIPTON COUNTY GIS FOR ANY CAUSE OF ACTION AND COSTS ASSOCIATED WITH ANY CAUSES OF ACTION WHICH MAY ARISE AS A CONSEQUENCE OF TIPTON COUNTY GIS PROVIDING THIS INFORMATION. REPRODUCTION OF THIS MAP IS PROHIBITED WITHOUT PERMISSION FROM TIPTON COUNTY GIS.

N

0 500 1,000 2,000 Feet

Map: 089

Map North 088

Map West 089 090 Map East

118 Map South

Legend

- Addresses
- County Limits
- Zip Code Boundaries
- Roads
- Streams
- Bodies of Water
- Public Land
- City Limits

72338 -
Frenchmans
Bayou

Island-37-Rd

Corona-Rd

TIPTON COUNTY, TN
911 ROAD MAP

Produced by the TCGIS Department

TIPTON COUNTY GIS MAKES NO WARRANTY, EXPRESS OR IMPLIED, NOR ANY GUARANTY AS TO THE CONTENT, SEQUENCE, ACCURACY, TIMELINESS OR COMPLETENESS OF ANY OF THE INFORMATION PROVIDED. TIPTON COUNTY GIS EXPLICITLY DISCLAIMS ALL REPRESENTATIONS AND WARRANTIES. THE READER AGREES TO HOLD HARMLESS TIPTON COUNTY GIS FOR ANY CAUSE OF ACTION AND COSTS ASSOCIATED WITH ANY CAUSES OF ACTION WHICH MAY ARISE AS A CONSEQUENCE OF TIPTON COUNTY GIS PROVIDING THIS INFORMATION. REPRODUCTION OF THIS MAP IS PROHIBITED WITHOUT PERMISSION FROM TIPTON COUNTY GIS.

N

0 500 1,000 2,000 Feet

Map: 090

Map North 087

Map West 089 | 090 | 091 Map East

117 Map South

Legend

- Addresses
- County Limits
- Zip Code Boundaries
- Roads
- Streams
- Bodies of Water
- Public Land
- City Limits

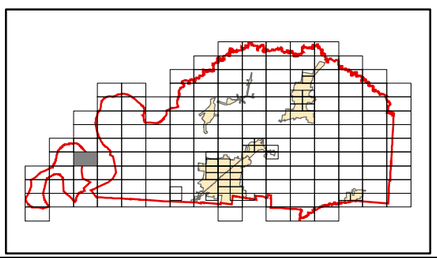

38023 - Drummonds

Mississippi River

TIPTON COUNTY, TN
911 ROAD MAP

Produced by the TCGIS Department

TIPTON COUNTY GIS MAKES NO WARRANTY, EXPRESS OR IMPLIED, NOR ANY GUARANTY AS TO THE CONTENT, SEQUENCE, ACCURACY, TIMELINESS OR COMPLETENESS OF ANY OF THE INFORMATION PROVIDED. TIPTON COUNTY GIS EXPLICITLY DISCLAIMS ALL REPRESENTATIONS AND WARRANTIES. THE READER AGREES TO HOLD HARMLESS TIPTON COUNTY GIS FOR ANY CAUSE OF ACTION AND COSTS ASSOCIATED WITH ANY CAUSES OF ACTION WHICH MAY ARISE AS A CONSEQUENCE OF TIPTON COUNTY GIS PROVIDING THIS INFORMATION. REPRODUCTION OF THIS MAP IS PROHIBITED WITHOUT PERMISSION FROM TIPTON COUNTY GIS.

N

0 500 1,000 2,000 Feet

Map: 091

Map North **086**

Map West **090** | **091** | **092** Map East

116 Map South

Legend

- Addresses
- County Limits
- Zip Code Boundaries
- Roads
- Streams
- Bodies of Water
- Public Land
- City Limits

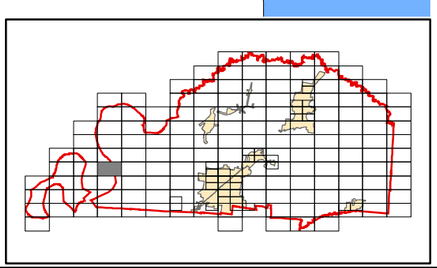

Four-L-Dyke-Rd

Mississippi River

38023 -
Drummonds

Coon-Valley-Rd

Leach-Rd

Pryor Rd

1105
1220
1312
229
1336
1391
1380
1474
1524
1543
1530
1563
1540
1601
1598
1619
1652
1713
2735
2739
2747

TIPTON COUNTY, TN
911 ROAD MAP

Produced by the TCGIS Department

TIPTON COUNTY GIS MAKES NO WARRANTY, EXPRESS OR IMPLIED, NOR ANY GUARANTY AS TO THE CONTENT, SEQUENCE, ACCURACY, TIMELINESS OR COMPLETENESS OF ANY OF THE INFORMATION PROVIDED. TIPTON COUNTY GIS EXPLICITLY DISCLAIMS ALL REPRESENTATIONS AND WARRANTIES. THE READER AGREES TO HOLD HARMLESS TIPTON COUNTY GIS FOR ANY CAUSE OF ACTION AND COSTS ASSOCIATED WITH ANY CAUSES OF ACTION WHICH MAY ARISE AS A CONSEQUENCE OF TIPTON COUNTY GIS PROVIDING THIS INFORMATION. REPRODUCTION OF THIS MAP IS PROHIBITED WITHOUT PERMISSION FROM TIPTON COUNTY GIS.

N

0 500 1,000 2,000 Feet

Map: 092

Map North
085

Map West 091 **092** 093 Map East

115
Map South

Legend

- Addresses
- County Limits
- Zip Code Boundaries
- Roads
- Streams
- Bodies of Water
- Public Land
- City Limits

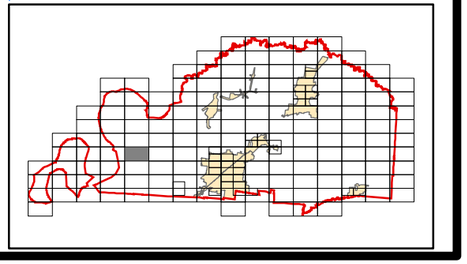

TIPTON COUNTY, TN
911 ROAD MAP

Produced by the TCGIS Department

TIPTON COUNTY GIS MAKES NO WARRANTY, EXPRESS OR IMPLIED, NOR ANY GUARANTY AS TO THE CONTENT, SEQUENCE, ACCURACY, TIMELINESS OR COMPLETENESS OF ANY OF THE INFORMATION PROVIDED. TIPTON COUNTY GIS EXPLICITLY DISCLAIMS ALL REPRESENTATIONS AND WARRANTIES. THE READER AGREES TO HOLD HARMLESS TIPTON COUNTY GIS FOR ANY CAUSE OF ACTION AND COSTS ASSOCIATED WITH ANY CAUSES OF ACTION WHICH MAY ARISE AS A CONSEQUENCE OF TIPTON COUNTY GIS PROVIDING THIS INFORMATION. REPRODUCTION OF THIS MAP IS PROHIBITED WITHOUT PERMISSION FROM TIPTON COUNTY GIS.

N

0 500 1,000 2,000 Feet

Map: 093

Map North **084**

Map West **092** | **093** | **094** Map East

114 Map South

Legend

- Addresses
- County Limits
- Zip Code Boundaries
- Roads
- Streams
- Bodies of Water
- Public Land
- City Limits

38023 - Drummonds

Burkhardt-Rd
Richardson-Landing-Rd
Richardson-Lake-Dr
Lake-Cv
Jacquelyn-Dr
Cordia-Dr
Dolan-Rd
Drummonds-Rd
Manor Way
Dillard-Rd
Coleville-Rd
Dacus-Rd
Cates-Rd
Kight-Rd
Sneed-Rd
Leach-Rd

TIPTON COUNTY, TN
911 ROAD MAP

Produced by the TCGIS Department

TIPTON COUNTY GIS MAKES NO WARRANTY, EXPRESS OR IMPLIED, NOR ANY GUARANTY AS TO THE CONTENT, SEQUENCE, ACCURACY, TIMELINESS OR COMPLETENESS OF ANY OF THE INFORMATION PROVIDED. TIPTON COUNTY GIS EXPLICITLY DISCLAIMS ALL REPRESENTATIONS AND WARRANTIES. THE READER AGREES TO HOLD HARMLESS TIPTON COUNTY GIS FOR ANY CAUSE OF ACTION AND COSTS ASSOCIATED WITH ANY CAUSES OF ACTION WHICH MAY ARISE AS A CONSEQUENCE OF TIPTON COUNTY GIS PROVIDING THIS INFORMATION. REPRODUCTION OF THIS MAP IS PROHIBITED WITHOUT PERMISSION FROM TIPTON COUNTY GIS.

N

0 500 1,000 2,000 Feet

Map: 094

Map North 083

Map West 093 | 094 | 095 Map East

113 Map South

Legend

- Addresses
- County Limits
- Zip Code Boundaries
- Roads
- Streams
- Bodies of Water
- Public Land
- City Limits

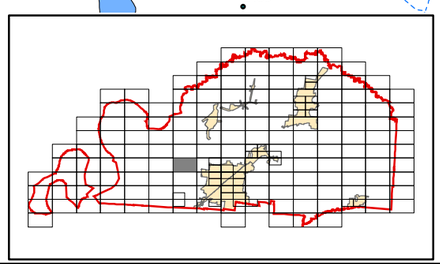

TIPTON COUNTY, TN
911 ROAD MAP

Produced by the TCGIS Department

TIPTON COUNTY GIS MAKES NO WARRANTY, EXPRESS OR IMPLIED, NOR ANY GUARANTY AS TO THE CONTENT, SEQUENCE, ACCURACY, TIMELINESS OR COMPLETENESS OF ANY OF THE INFORMATION PROVIDED. TIPTON COUNTY GIS EXPLICITLY DISCLAIMS ALL REPRESENTATIONS AND WARRANTIES. THE READER AGREES TO HOLD HARMLESS TIPTON COUNTY GIS FOR ANY CAUSE OF ACTION AND COSTS ASSOCIATED WITH ANY CAUSES OF ACTION WHICH MAY ARISE AS A CONSEQUENCE OF TIPTON COUNTY GIS PROVIDING THIS INFORMATION. REPRODUCTION OF THIS MAP IS PROHIBITED WITHOUT PERMISSION FROM TIPTON COUNTY GIS.

N

0 500 1,000 2,000 Feet

Map: 095

Map North
082

Map West 094 | 095 | 096 Map East

112
Map South

38058 - Munford

MUNFORD

Campground Rd
Camp Rd
Gross Rd
Lovett Rd
Fiveash Rd
Chickasaw Cir
Glenview Lake Dr
Starnes Rd
Munford Gilt Edge Rd
Plantation Rd
Robert L Ellis Dr
G Lafont Cir
White Way Cv
Hillary Cheryl Cv
Bloomfield Dr
Walker Field Rd
Beaver Rd
Nancye Reeder Dr
Kathleen Dr
Dacus Dr
Bomar St
Twin Lakes Cir
Drummonds Rd

Legend

- Addresses
- County Limits
- Zip Code Boundaries
- Roads
- Streams
- Bodies of Water
- Public Land
- City Limits

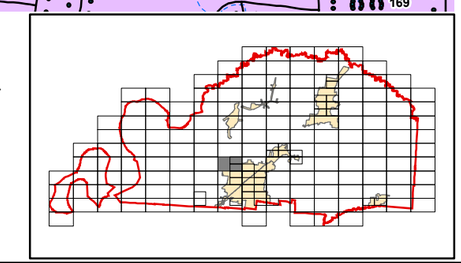

TIPTON COUNTY, TN
911 ROAD MAP

Produced by the TCGIS Department

TIPTON COUNTY GIS MAKES NO WARRANTY, EXPRESS OR IMPLIED, NOR ANY GUARANTY AS TO THE CONTENT, SEQUENCE, ACCURACY, TIMELINESS OR COMPLETENESS OF ANY OF THE INFORMATION PROVIDED. TIPTON COUNTY GIS EXPLICITLY DISCLAIMS ALL REPRESENTATIONS AND WARRANTIES. THE READER AGREES TO HOLD HARMLESS TIPTON COUNTY GIS FOR ANY CAUSE OF ACTION AND COSTS ASSOCIATED WITH ANY CAUSES OF ACTION WHICH MAY ARISE AS A CONSEQUENCE OF TIPTON COUNTY GIS PROVIDING THIS INFORMATION. REPRODUCTION OF THIS MAP IS PROHIBITED WITHOUT PERMISSION FROM TIPTON COUNTY GIS.

N

0 250 500 1,000 Feet

38058 - Munford

MUNFORD

Plantation Rd
Plantation Ln
Rugh Cv
Nob Hill Cv
Robert L Ellis Dr
Littleton Wy
Burkhardt Dr
Munford Gilledge Rd
Gin House Lake Rd
Beaver Rd
Walker Field Rd
Valentine Park

Map: 095A

Map North 082

Map West 094 | 095A | 096 Map East

112 Map South

Legend

- Addresses
- County Limits
- Zip Code Boundaries
- Roads
- Streams
- Bodies of Water
- Public Land
- City Limits

TIPTON COUNTY, TN
911 ROAD MAP

Produced by the TCGIS Department

TIPTON COUNTY GIS MAKES NO WARRANTY, EXPRESS OR IMPLIED, NOR ANY GUARANTY AS TO THE CONTENT, SEQUENCE, ACCURACY, TIMELINESS OR COMPLETENESS OF ANY OF THE INFORMATION PROVIDED. TIPTON COUNTY GIS EXPLICITLY DISCLAIMS ALL REPRESENTATIONS AND WARRANTIES. THE READER AGREES TO HOLD HARMLESS TIPTON COUNTY GIS FOR ANY CAUSE OF ACTION AND COSTS ASSOCIATED WITH ANY CAUSES OF ACTION WHICH MAY ARISE AS A CONSEQUENCE OF TIPTON COUNTY GIS PROVIDING THIS INFORMATION. REPRODUCTION OF THIS MAP IS PROHIBITED WITHOUT PERMISSION FROM TIPTON COUNTY GIS.

N

0 250 500 1,000 Feet

Map: 095B

Map North 082

Map West 094 | 095B | 096 Map East

112 Map South

Legend

- Addresses
- County Limits
- Zip Code Boundaries
- Roads
- Streams
- Bodies of Water
- Public Land
- City Limits

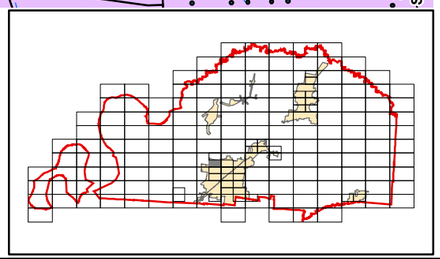

TIPTON COUNTY, TN
911 ROAD MAP

Produced by the TCGIS Department

TIPTON COUNTY GIS MAKES NO WARRANTY, EXPRESS OR IMPLIED, NOR ANY GUARANTY AS TO THE CONTENT, SEQUENCE, ACCURACY, TIMELINESS OR COMPLETENESS OF ANY OF THE INFORMATION PROVIDED. TIPTON COUNTY GIS EXPLICITLY DISCLAIMS ALL REPRESENTATIONS AND WARRANTIES. THE READER AGREES TO HOLD HARMLESS TIPTON COUNTY GIS FOR ANY CAUSE OF ACTION AND COSTS ASSOCIATED WITH ANY CAUSES OF ACTION WHICH MAY ARISE AS A CONSEQUENCE OF TIPTON COUNTY GIS PROVIDING THIS INFORMATION. REPRODUCTION OF THIS MAP IS PROHIBITED WITHOUT PERMISSION FROM TIPTON COUNTY GIS.

N

0 500 1,000 2,000 Feet

Map: 096

Map North 081

Map West 095 | 096 | 097 Map East

111 Map South

Legend

- Addresses
- County Limits
- Zip Code Boundaries
- Roads
- Streams
- Bodies of Water
- Public Land
- City Limits

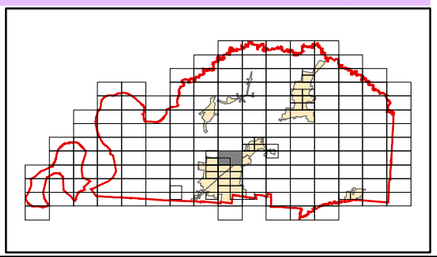

TIPTON COUNTY, TN
911 ROAD MAP

Produced by the TCGIS Department

TIPTON COUNTY GIS MAKES NO WARRANTY, EXPRESS OR IMPLIED, NOR ANY GUARANTY AS TO THE CONTENT, SEQUENCE, ACCURACY, TIMELINESS OR COMPLETENESS OF ANY OF THE INFORMATION PROVIDED. TIPTON COUNTY GIS EXPLICITLY DISCLAIMS ALL REPRESENTATIONS AND WARRANTIES. THE READER AGREES TO HOLD HARMLESS TIPTON COUNTY GIS FOR ANY CAUSE OF ACTION AND COSTS ASSOCIATED WITH ANY CAUSES OF ACTION WHICH MAY ARISE AS A CONSEQUENCE OF TIPTON COUNTY GIS PROVIDING THIS INFORMATION. REPRODUCTION OF THIS MAP IS PROHIBITED WITHOUT PERMISSION FROM TIPTON COUNTY GIS.

N

0 250 500 1,000 Feet

Map: 096A

Map North 081

Map West 095 | 096A | 097 Map East

111 Map South

Legend

- Addresses
- County Limits
- Zip Code Boundaries
- Roads
- Streams
- Bodies of Water
- Public Land
- City Limits

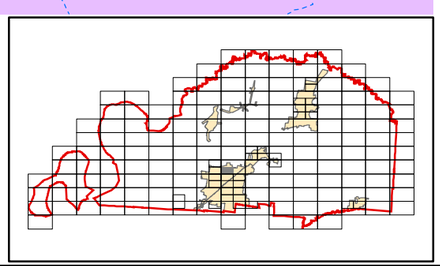

38058 - Munford

BRIGHTON

ATOKA

38004 - Atoka

38011 - Brighton

Highway 51-S

Old Highway 51-S

Grandview Dr

Portersville Rd

Shannon Ln

Sarah Cv

Sharon St

Lavern St

Al St

Wortham Rd

Mae Sigma Rd

John Hill Rd

Kelly Cv

Darlington Dr

Carrington Ave

Lucy Kelly Rd

Roseland Hill Rd

Fayne Rd

TIPTON COUNTY, TN
911 ROAD MAP

Produced by the TCGIS Department

TIPTON COUNTY GIS MAKES NO WARRANTY, EXPRESS OR IMPLIED, NOR ANY GUARANTY AS TO THE CONTENT, SEQUENCE, ACCURACY, TIMELINESS OR COMPLETENESS OF ANY OF THE INFORMATION PROVIDED. TIPTON COUNTY GIS EXPLICITLY DISCLAIMS ALL REPRESENTATIONS AND WARRANTIES. THE READER AGREES TO HOLD HARMLESS TIPTON COUNTY GIS FOR ANY CAUSE OF ACTION AND COSTS ASSOCIATED WITH ANY CAUSES OF ACTION WHICH MAY ARISE AS A CONSEQUENCE OF TIPTON COUNTY GIS PROVIDING THIS INFORMATION. REPRODUCTION OF THIS MAP IS PROHIBITED WITHOUT PERMISSION FROM TIPTON COUNTY GIS.

N

0 500 1,000 2,000 Feet

Map: 097

Map North 080

Map West 096 | 097 | 098 Map East

110 Map South

Legend

- Addresses
- County Limits
- Zip Code Boundaries
- Roads
- Streams
- Bodies of Water
- Public Land
- City Limits

TIPTON COUNTY, TN
911 ROAD MAP

Produced by the TCGIS Department

TIPTON COUNTY GIS MAKES NO WARRANTY, EXPRESS OR IMPLIED, NOR ANY GUARANTY AS TO THE CONTENT, SEQUENCE, ACCURACY, TIMELINESS OR COMPLETENESS OF ANY OF THE INFORMATION PROVIDED. TIPTON COUNTY GIS EXPLICITLY DISCLAIMS ALL REPRESENTATIONS AND WARRANTIES. THE READER AGREES TO HOLD HARMLESS TIPTON COUNTY GIS FOR ANY CAUSE OF ACTION AND COSTS ASSOCIATED WITH ANY CAUSES OF ACTION WHICH MAY ARISE AS A CONSEQUENCE OF TIPTON COUNTY GIS PROVIDING THIS INFORMATION. REPRODUCTION OF THIS MAP IS PROHIBITED WITHOUT PERMISSION FROM TIPTON COUNTY GIS.

N

0 500 1,000 2,000 Feet

Map: 098

Map North **079**

Map West **097** | **098** | **099** Map East

109 Map South

38011 - Brighton

Legend

- Addresses
- County Limits
- Zip Code Boundaries
- Roads
- Streams
- Bodies of Water
- Public Land
- City Limits

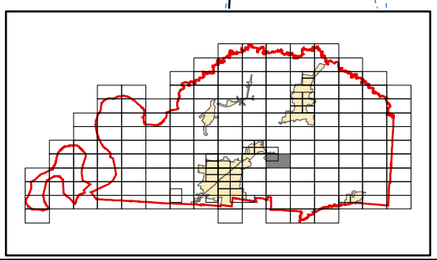

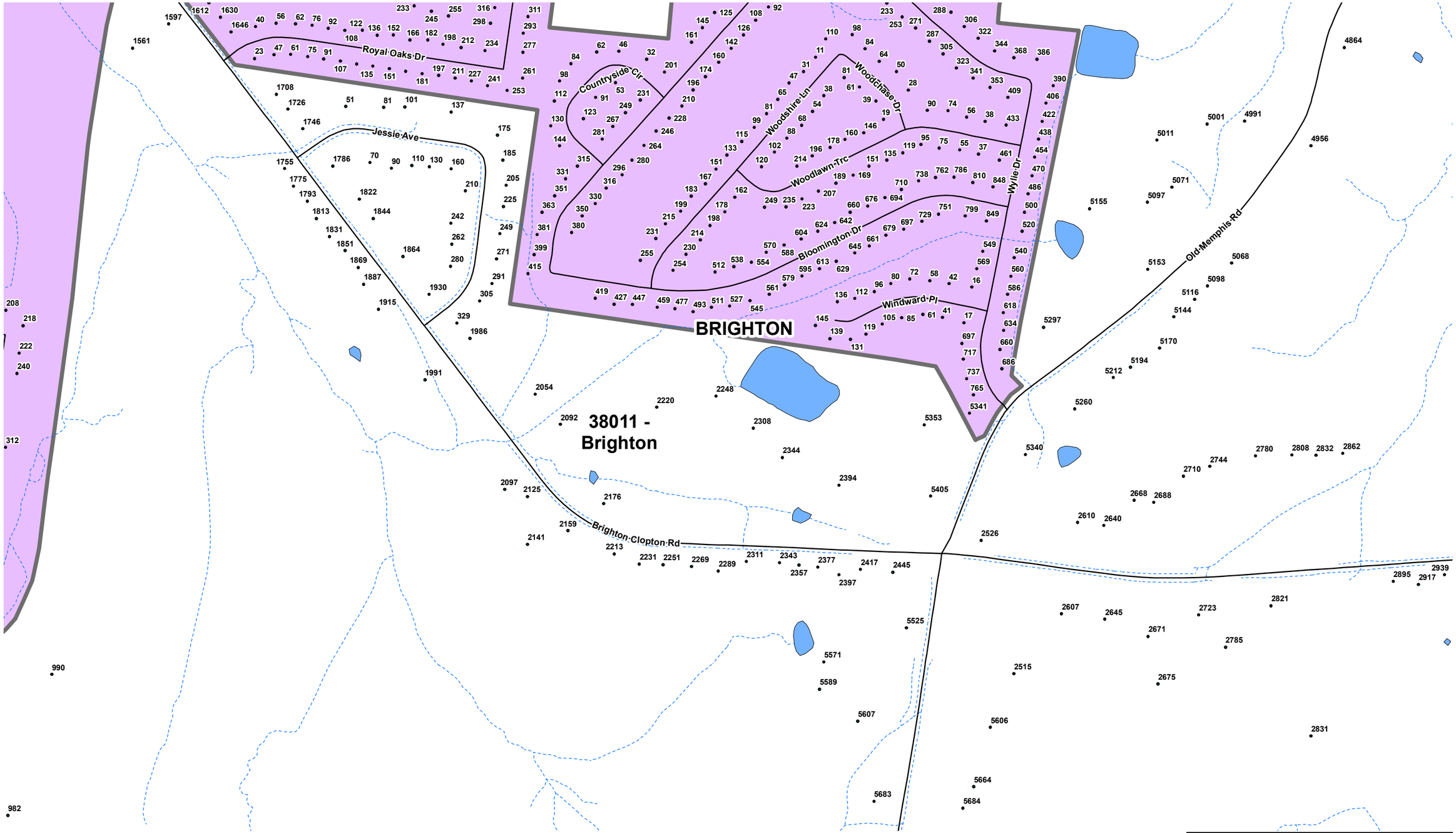

TIPTON COUNTY, TN
911 ROAD MAP

Produced by the TCGIS Department

TIPTON COUNTY GIS MAKES NO WARRANTY, EXPRESS OR IMPLIED, NOR ANY GUARANTY AS TO THE CONTENT, SEQUENCE, ACCURACY, TIMELINESS OR COMPLETENESS OF ANY OF THE INFORMATION PROVIDED. TIPTON COUNTY GIS EXPLICITLY DISCLAIMS ALL REPRESENTATIONS AND WARRANTIES. THE READER AGREES TO HOLD HARMLESS TIPTON COUNTY GIS FOR ANY CAUSE OF ACTION AND COSTS ASSOCIATED WITH ANY CAUSES OF ACTION WHICH MAY ARISE AS A CONSEQUENCE OF TIPTON COUNTY GIS PROVIDING THIS INFORMATION. REPRODUCTION OF THIS MAP IS PROHIBITED WITHOUT PERMISSION FROM TIPTON COUNTY GIS.

N

0 250 500 1,000 Feet

Map: 098A

Map North **068**

Map West **080D** | **098A** | **078** Map East

098

Map South

Legend

- Addresses
- County Limits
- Zip Code Boundaries
- Roads
- Streams
- Bodies of Water
- Public Land
- City Limits

TIPTON COUNTY, TN
911 ROAD MAP

Produced by the TCGIS Department

TIPTON COUNTY GIS MAKES NO WARRANTY, EXPRESS OR IMPLIED, NOR ANY GUARANTY AS TO THE CONTENT, SEQUENCE, ACCURACY, TIMELINESS OR COMPLETENESS OF ANY OF THE INFORMATION PROVIDED. TIPTON COUNTY GIS EXPLICITLY DISCLAIMS ALL REPRESENTATIONS AND WARRANTIES. THE READER AGREES TO HOLD HARMLESS TIPTON COUNTY GIS FOR ANY CAUSE OF ACTION AND COSTS ASSOCIATED WITH ANY CAUSES OF ACTION WHICH MAY ARISE AS A CONSEQUENCE OF TIPTON COUNTY GIS PROVIDING THIS INFORMATION. REPRODUCTION OF THIS MAP IS PROHIBITED WITHOUT PERMISSION FROM TIPTON COUNTY GIS.

N

0 500 1,000 2,000 Feet

38019 - Covington

38011 - Brighton

38049 - Mason

Austin Peay Elementary School

Ben Ln
Leta Loop
Higgins Rd
Becks Ln
Huffman Rd
Hillsong Ln
Trailer Dr
Mt Carmel Rd
S Terry Lane Rd
Highway 14 S

Map: 099

Map North 078

Map West 098 | 099 | 100 Map East

108 Map South

Legend

- Addresses
- County Limits
- Zip Code Boundaries
- Roads
- Streams
- Bodies of Water
- Public Land
- City Limits

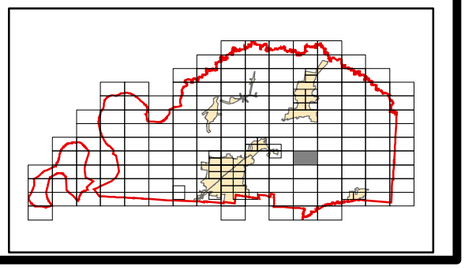

38019 - Covington

38049 - Mason

Highway 14 S
Robertson Rd
Pickens Store Rd
Chapman Rd
Bray Rd
Watkins Ln
Pickens Rd
Highway 59 S
Emmitt Culbreath Ln
R W Anderson Rd

TIPTON COUNTY, TN
911 ROAD MAP

Produced by the TCGIS Department

TIPTON COUNTY GIS MAKES NO WARRANTY, EXPRESS OR IMPLIED, NOR ANY GUARANTY AS TO THE CONTENT, SEQUENCE, ACCURACY, TIMELINESS OR COMPLETENESS OF ANY OF THE INFORMATION PROVIDED. TIPTON COUNTY GIS EXPLICITLY DISCLAIMS ALL REPRESENTATIONS AND WARRANTIES. THE READER AGREES TO HOLD HARMLESS TIPTON COUNTY GIS FOR ANY CAUSE OF ACTION AND COSTS ASSOCIATED WITH ANY CAUSES OF ACTION WHICH MAY ARISE AS A CONSEQUENCE OF TIPTON COUNTY GIS PROVIDING THIS INFORMATION. REPRODUCTION OF THIS MAP IS PROHIBITED WITHOUT PERMISSION FROM TIPTON COUNTY GIS.

N

0 500 1,000 2,000 Feet

Map: 100

Map North 077

Map West 099 | 100 | 101 Map East

Map South 107

Legend

- Addresses
- County Limits
- Zip Code Boundaries
- Roads
- Streams
- Bodies of Water
- Public Land
- City Limits

38019 - Covington

38049 - Mason

1381
1413
1430
1449
1501
Brammer Rd
594
1559
124
174
Pickens Rd
1017
903
234
Hill Ln
180
Salem Rd
McDow Rd
7910
7942
Dennis Rd
7966
Highway 59 S
8186
8210
8316
8354

TIPTON COUNTY, TN
911 ROAD MAP

Produced by the TCGIS Department

TIPTON COUNTY GIS MAKES NO WARRANTY, EXPRESS OR IMPLIED, NOR ANY GUARANTY AS TO THE CONTENT, SEQUENCE, ACCURACY, TIMELINESS OR COMPLETENESS OF ANY OF THE INFORMATION PROVIDED. TIPTON COUNTY GIS EXPLICITLY DISCLAIMS ALL REPRESENTATIONS AND WARRANTIES. THE READER AGREES TO HOLD HARMLESS TIPTON COUNTY GIS FOR ANY CAUSE OF ACTION AND COSTS ASSOCIATED WITH ANY CAUSES OF ACTION WHICH MAY ARISE AS A CONSEQUENCE OF TIPTON COUNTY GIS PROVIDING THIS INFORMATION. REPRODUCTION OF THIS MAP IS PROHIBITED WITHOUT PERMISSION FROM TIPTON COUNTY GIS.

N

0 500 1,000 2,000 Feet

Map: 101

Map North 076

Map West 100 | 101 | 102 Map East

Map South 106

Legend

- Addresses
- County Limits
- Zip Code Boundaries
- Roads
- Streams
- Bodies of Water
- Public Land
- City Limits

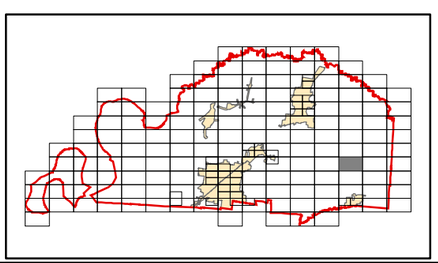

38019 - Covington

38049 - Mason

38069 - Stanton

Salem Rd

Charleston-Mason-Rd

Hodge Ln

Sanders-Rd

Bud Eubank Rd

1332

1888

1922

1989

2003

2029

502

460

2378

2432

348

416

448

510

522

560

592

622

678

700

10371

10375

10289

10479

10201

10251

1656

1715

1712

1236

1256

1414

1428

1624

1856

1906

1100

1184

1400

1577

1477

1405

1375

1321

1295

1101

1165

2206

2255

2215

2175

2131

TIPTON COUNTY, TN
911 ROAD MAP

Produced by the TCGIS Department

TIPTON COUNTY GIS MAKES NO WARRANTY, EXPRESS OR IMPLIED, NOR ANY GUARANTY AS TO THE CONTENT, SEQUENCE, ACCURACY, TIMELINESS OR COMPLETENESS OF ANY OF THE INFORMATION PROVIDED. TIPTON COUNTY GIS EXPLICITLY DISCLAIMS ALL REPRESENTATIONS AND WARRANTIES. THE READER AGREES TO HOLD HARMLESS TIPTON COUNTY GIS FOR ANY CAUSE OF ACTION AND COSTS ASSOCIATED WITH ANY CAUSES OF ACTION WHICH MAY ARISE AS A CONSEQUENCE OF TIPTON COUNTY GIS PROVIDING THIS INFORMATION. REPRODUCTION OF THIS MAP IS PROHIBITED WITHOUT PERMISSION FROM TIPTON COUNTY GIS.

N

0 500 1,000 2,000 Feet

Map: 102

Map North 075

Map West 101 | 102 | 103 Map East

105 Map South

Legend

- Addresses
- County Limits
- Zip Code Boundaries
- Roads
- Streams
- Bodies of Water
- Public Land
- City Limits

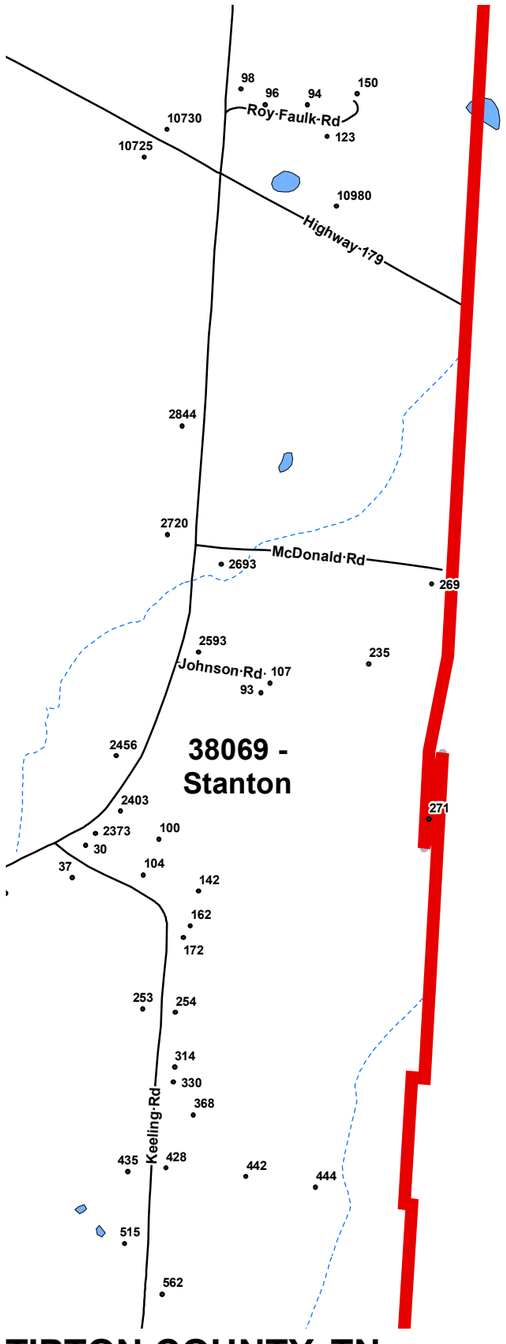

TIPTON COUNTY, TN
911 ROAD MAP

Produced by the TCGIS Department

TIPTON COUNTY GIS MAKES NO WARRANTY, EXPRESS OR IMPLIED, NOR ANY GUARANTY AS TO THE CONTENT, SEQUENCE, ACCURACY, TIMELINESS OR COMPLETENESS OF ANY OF THE INFORMATION PROVIDED. TIPTON COUNTY GIS EXPLICITLY DISCLAIMS ALL REPRESENTATIONS AND WARRANTIES. THE READER AGREES TO HOLD HARMLESS TIPTON COUNTY GIS FOR ANY CAUSE OF ACTION AND COSTS ASSOCIATED WITH ANY CAUSES OF ACTION WHICH MAY ARISE AS A CONSEQUENCE OF TIPTON COUNTY GIS PROVIDING THIS INFORMATION. REPRODUCTION OF THIS MAP IS PROHIBITED WITHOUT PERMISSION FROM TIPTON COUNTY GIS.

N

0 500 1,000 2,000 Feet

Map: 103

Map North **074**

Map West **102** | **103** | Map East

104 Map South

Legend

- Addresses
- County Limits
- Zip Code Boundaries
- Roads
- Streams
- Bodies of Water
- Public Land
- City Limits

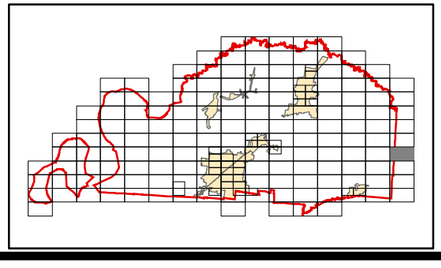

602
144
Burke Rd
238
400
872
1013
1002
1039
1057
1282
1280
38069 -
Stanton
1340
1412
Keeling Rd
1671
1820
1822
1859
1870
1918
1922
1942
1962
38049 -
Mason

TIPTON COUNTY, TN
911 ROAD MAP

Produced by the TCGIS Department

TIPTON COUNTY GIS MAKES NO WARRANTY, EXPRESS OR IMPLIED, NOR ANY GUARANTY AS TO THE CONTENT, SEQUENCE, ACCURACY, TIMELINESS OR COMPLETENESS OF ANY OF THE INFORMATION PROVIDED. TIPTON COUNTY GIS EXPLICITLY DISCLAIMS ALL REPRESENTATIONS AND WARRANTIES. THE READER AGREES TO HOLD HARMLESS TIPTON COUNTY GIS FOR ANY CAUSE OF ACTION AND COSTS ASSOCIATED WITH ANY CAUSES OF ACTION WHICH MAY ARISE AS A CONSEQUENCE OF TIPTON COUNTY GIS PROVIDING THIS INFORMATION. REPRODUCTION OF THIS MAP IS PROHIBITED WITHOUT PERMISSION FROM TIPTON COUNTY GIS.

N

0 500 1,000 2,000 Feet

Map: 104

Map North 103

Map West 105 | 104 | Map East

135 Map South

Legend

- Addresses
- County Limits
- Zip Code Boundaries
- Roads
- Streams
- Bodies of Water
- Public Land
- City Limits

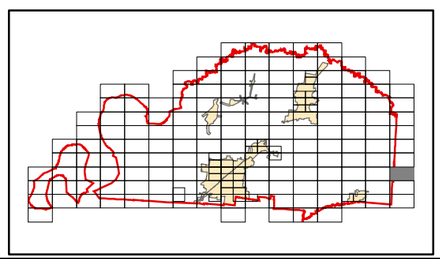

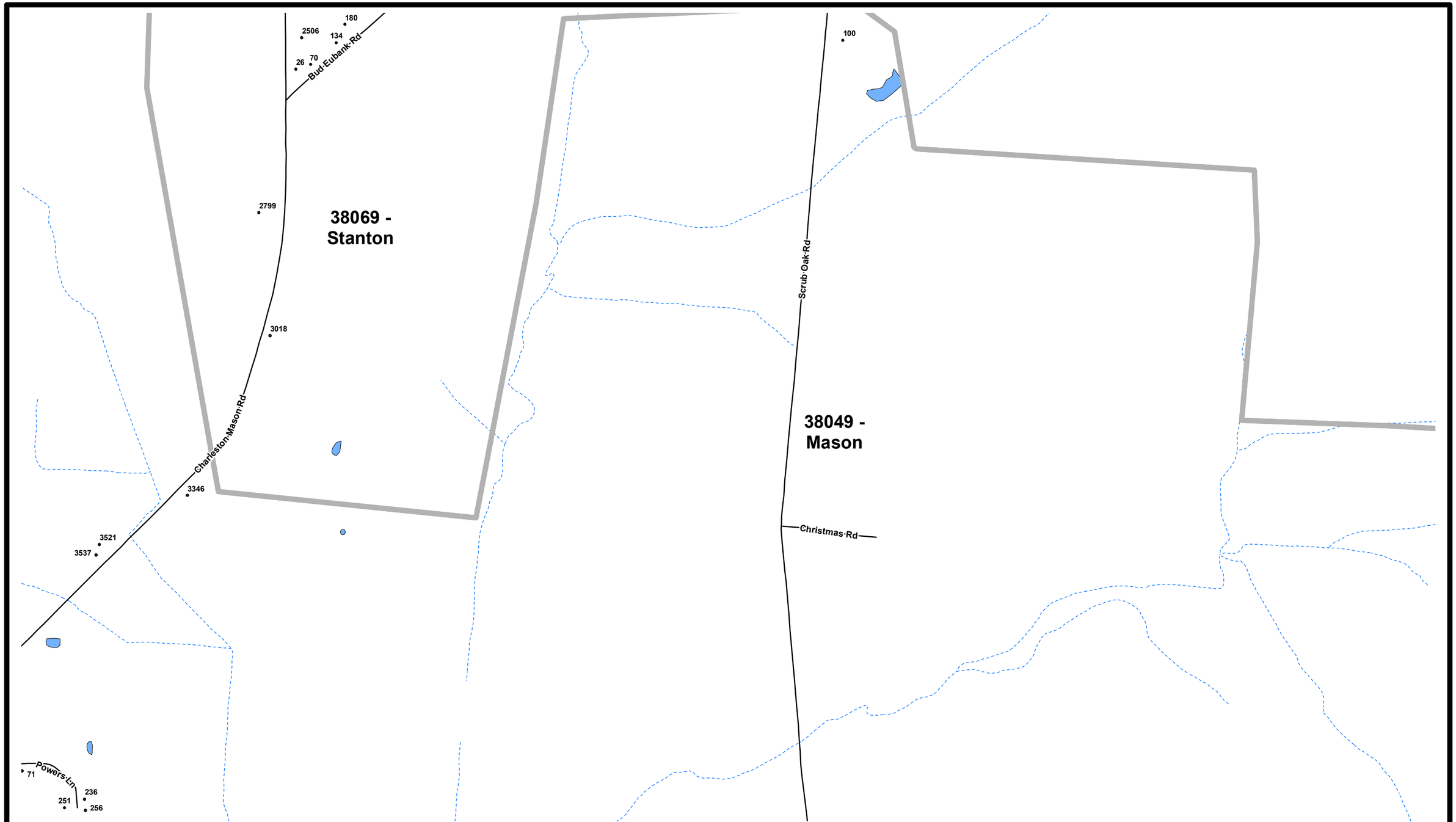

TIPTON COUNTY, TN
911 ROAD MAP

Produced by the TCGIS Department

TIPTON COUNTY GIS MAKES NO WARRANTY, EXPRESS OR IMPLIED, NOR ANY GUARANTY AS TO THE CONTENT, SEQUENCE, ACCURACY, TIMELINESS OR COMPLETENESS OF ANY OF THE INFORMATION PROVIDED. TIPTON COUNTY GIS EXPLICITLY DISCLAIMS ALL REPRESENTATIONS AND WARRANTIES. THE READER AGREES TO HOLD HARMLESS TIPTON COUNTY GIS FOR ANY CAUSE OF ACTION AND COSTS ASSOCIATED WITH ANY CAUSES OF ACTION WHICH MAY ARISE AS A CONSEQUENCE OF TIPTON COUNTY GIS PROVIDING THIS INFORMATION. REPRODUCTION OF THIS MAP IS PROHIBITED WITHOUT PERMISSION FROM TIPTON COUNTY GIS.

N

0 500 1,000 2,000 Feet

Map: 105

Map North 102

Map West 106 | 105 | 104 Map East

134 Map South

Legend

- Addresses
- County Limits
- Zip Code Boundaries
- Roads
- Streams
- Bodies of Water
- Public Land
- City Limits

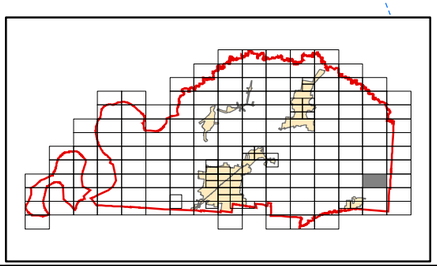

TIPTON COUNTY, TN
911 ROAD MAP

Produced by the TCGIS Department

TIPTON COUNTY GIS MAKES NO WARRANTY, EXPRESS OR IMPLIED, NOR ANY GUARANTY AS TO THE CONTENT, SEQUENCE, ACCURACY, TIMELINESS OR COMPLETENESS OF ANY OF THE INFORMATION PROVIDED. TIPTON COUNTY GIS EXPLICITLY DISCLAIMS ALL REPRESENTATIONS AND WARRANTIES. THE READER AGREES TO HOLD HARMLESS TIPTON COUNTY GIS FOR ANY CAUSE OF ACTION AND COSTS ASSOCIATED WITH ANY CAUSES OF ACTION WHICH MAY ARISE AS A CONSEQUENCE OF TIPTON COUNTY GIS PROVIDING THIS INFORMATION. REPRODUCTION OF THIS MAP IS PROHIBITED WITHOUT PERMISSION FROM TIPTON COUNTY GIS.

38049 - Mason

N

0 500 1,000 2,000 Feet

Map: 106

Map North **101**

Map West **107** | **106** | **105** Map East

138B Map South

Legend

- Addresses
- County Limits
- Zip Code Boundaries
- Roads
- Streams
- Bodies of Water
- Public Land
- City Limits

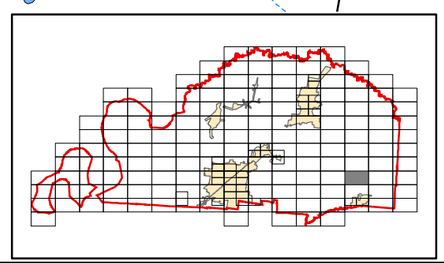

38019 - Covington

38049 - Mason

Ballard Rd

Pickens Store Rd

Kelly Corner Rd

Mason Malone Rd

Canaan Grove Rd

1914 2008 2036 2068 2100 518 2169 2207 2210 70 96 33 2676 2346 2438 2503 2365 2325 2381 2357 2938 2954 2966 2988 3038 3207 3225 1891 1667 1908 1948 1898 2076 1968 1950 1866 1854 21 28 1635 57 96

TIPTON COUNTY, TN
911 ROAD MAP

Produced by the TCGIS Department

TIPTON COUNTY GIS MAKES NO WARRANTY, EXPRESS OR IMPLIED, NOR ANY GUARANTY AS TO THE CONTENT, SEQUENCE, ACCURACY, TIMELINESS OR COMPLETENESS OF ANY OF THE INFORMATION PROVIDED. TIPTON COUNTY GIS EXPLICITLY DISCLAIMS ALL REPRESENTATIONS AND WARRANTIES. THE READER AGREES TO HOLD HARMLESS TIPTON COUNTY GIS FOR ANY CAUSE OF ACTION AND COSTS ASSOCIATED WITH ANY CAUSES OF ACTION WHICH MAY ARISE AS A CONSEQUENCE OF TIPTON COUNTY GIS PROVIDING THIS INFORMATION. REPRODUCTION OF THIS MAP IS PROHIBITED WITHOUT PERMISSION FROM TIPTON COUNTY GIS.

N

0 500 1,000 2,000 Feet

Map: 107

Map North 100

Map West 108 | 107 | 106 Map East

132 Map South

Legend

- Addresses
- County Limits
- Zip Code Boundaries
- Roads
- Streams
- Bodies of Water
- Public Land
- City Limits

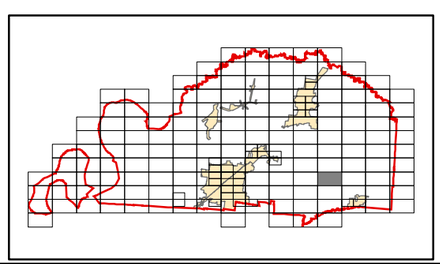

TIPTON COUNTY, TN
911 ROAD MAP

Produced by the TCGIS Department

TIPTON COUNTY GIS MAKES NO WARRANTY, EXPRESS OR IMPLIED, NOR ANY GUARANTY AS TO THE CONTENT, SEQUENCE, ACCURACY, TIMELINESS OR COMPLETENESS OF ANY OF THE INFORMATION PROVIDED. TIPTON COUNTY GIS EXPLICITLY DISCLAIMS ALL REPRESENTATIONS AND WARRANTIES. THE READER AGREES TO HOLD HARMLESS TIPTON COUNTY GIS FOR ANY CAUSE OF ACTION AND COSTS ASSOCIATED WITH ANY CAUSES OF ACTION WHICH MAY ARISE AS A CONSEQUENCE OF TIPTON COUNTY GIS PROVIDING THIS INFORMATION. REPRODUCTION OF THIS MAP IS PROHIBITED WITHOUT PERMISSION FROM TIPTON COUNTY GIS.

N

0 500 1,000 2,000 Feet

Map: 108

Map North **099**

Map West **109** | **108** | **107** Map East

131 Map South

Legend

- Addresses
- County Limits
- Zip Code Boundaries
- Roads
- Streams
- Bodies of Water
- Public Land
- City Limits

38011 - Brighton

38019 - Covington

38049 - Mason

Academic Dr
Highway-14-S
Brighton-Clopton-Rd
Kelly-Corner-Rd
S-Terry-Lane-Rd
Gladney-Rd
Terry-Ln
Mt-Carmel-Rd
Hilltop Cir

38011 - Brighton

38004 - Atoka

TIPTON COUNTY, TN
911 ROAD MAP

Produced by the TCGIS Department

TIPTON COUNTY GIS MAKES NO WARRANTY, EXPRESS OR IMPLIED, NOR ANY GUARANTY AS TO THE CONTENT, SEQUENCE, ACCURACY, TIMELINESS OR COMPLETENESS OF ANY OF THE INFORMATION PROVIDED. TIPTON COUNTY GIS EXPLICITLY DISCLAIMS ALL REPRESENTATIONS AND WARRANTIES. THE READER AGREES TO HOLD HARMLESS TIPTON COUNTY GIS FOR ANY CAUSE OF ACTION AND COSTS ASSOCIATED WITH ANY CAUSES OF ACTION WHICH MAY ARISE AS A CONSEQUENCE OF TIPTON COUNTY GIS PROVIDING THIS INFORMATION. REPRODUCTION OF THIS MAP IS PROHIBITED WITHOUT PERMISSION FROM TIPTON COUNTY GIS.

N

0 500 1,000 2,000 Feet

Map: 109

Map North 098

Map West 110 | 109 | 108 Map East

130 Map South

Legend

- Addresses
- County Limits
- Zip Code Boundaries
- Roads
- Streams
- Bodies of Water
- Public Land
- City Limits

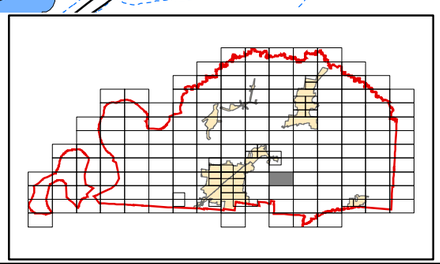

TIPTON COUNTY, TN
911 ROAD MAP

Produced by the TCGIS Department

TIPTON COUNTY GIS MAKES NO WARRANTY, EXPRESS OR IMPLIED, NOR ANY GUARANTY AS TO THE CONTENT, SEQUENCE, ACCURACY, TIMELINESS OR COMPLETENESS OF ANY OF THE INFORMATION PROVIDED. TIPTON COUNTY GIS EXPLICITLY DISCLAIMS ALL REPRESENTATIONS AND WARRANTIES. THE READER AGREES TO HOLD HARMLESS TIPTON COUNTY GIS FOR ANY CAUSE OF ACTION AND COSTS ASSOCIATED WITH ANY CAUSES OF ACTION WHICH MAY ARISE AS A CONSEQUENCE OF TIPTON COUNTY GIS PROVIDING THIS INFORMATION. REPRODUCTION OF THIS MAP IS PROHIBITED WITHOUT PERMISSION FROM TIPTON COUNTY GIS.

N

0 500 1,000 2,000 Feet

Map: 110

Map North 097

Map West 111 | 110 | 109 Map East

129 Map South

Legend

- Addresses
- County Limits
- Zip Code Boundaries
- Roads
- Streams
- Bodies of Water
- Public Land
- City Limits

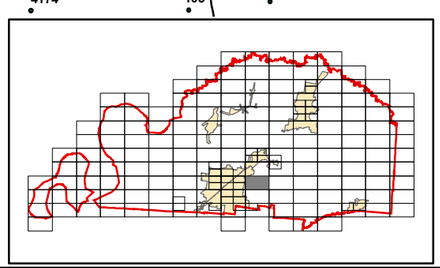

TIPTON COUNTY, TN
911 ROAD MAP

Produced by the TCGIS Department

TIPTON COUNTY GIS MAKES NO WARRANTY, EXPRESS OR IMPLIED, NOR ANY GUARANTY AS TO THE CONTENT, SEQUENCE, ACCURACY, TIMELINESS OR COMPLETENESS OF ANY OF THE INFORMATION PROVIDED. TIPTON COUNTY GIS EXPLICITLY DISCLAIMS ALL REPRESENTATIONS AND WARRANTIES. THE READER AGREES TO HOLD HARMLESS TIPTON COUNTY GIS FOR ANY CAUSE OF ACTION AND COSTS ASSOCIATED WITH ANY CAUSES OF ACTION WHICH MAY ARISE AS A CONSEQUENCE OF TIPTON COUNTY GIS PROVIDING THIS INFORMATION. REPRODUCTION OF THIS MAP IS PROHIBITED WITHOUT PERMISSION FROM TIPTON COUNTY GIS.

N

0 500 1,000 2,000 Feet

Map: 111

Map North **096**

Map West **112** | **111** | **110** Map East

128 Map South

Legend

- Addresses
- County Limits
- Zip Code Boundaries
- Roads
- Streams
- Bodies of Water
- Public Land
- City Limits

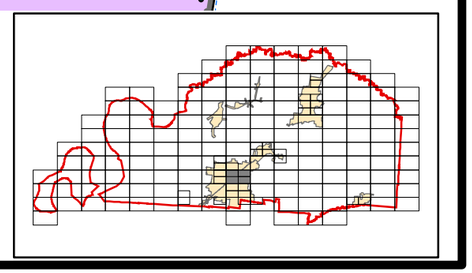

TIPTON COUNTY, TN
911 ROAD MAP

Produced by the TCGIS Department

TIPTON COUNTY GIS MAKES NO WARRANTY, EXPRESS OR IMPLIED, NOR ANY GUARANTY AS TO THE CONTENT, SEQUENCE, ACCURACY, TIMELINESS OR COMPLETENESS OF ANY OF THE INFORMATION PROVIDED. TIPTON COUNTY GIS EXPLICITLY DISCLAIMS ALL REPRESENTATIONS AND WARRANTIES. THE READER AGREES TO HOLD HARMLESS TIPTON COUNTY GIS FOR ANY CAUSE OF ACTION AND COSTS ASSOCIATED WITH ANY CAUSES OF ACTION WHICH MAY ARISE AS A CONSEQUENCE OF TIPTON COUNTY GIS PROVIDING THIS INFORMATION. REPRODUCTION OF THIS MAP IS PROHIBITED WITHOUT PERMISSION FROM TIPTON COUNTY GIS.

N

0 250 500 1,000 Feet

Map: 111A

Map North **096**

Map West **112** | **111A** | **110** Map East

128 Map South

Legend

- Addresses
- County Limits
- Zip Code Boundaries
- Roads
- Streams
- Bodies of Water
- Public Land
- City Limits

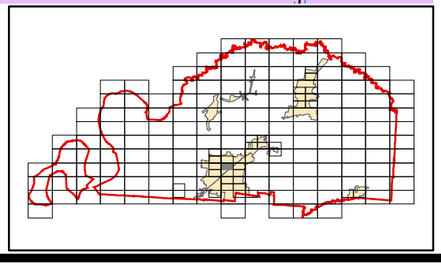

TIPTON COUNTY, TN
911 ROAD MAP

Produced by the TCGIS Department

TIPTON COUNTY GIS MAKES NO WARRANTY, EXPRESS OR IMPLIED, NOR ANY GUARANTY AS TO THE CONTENT, SEQUENCE, ACCURACY, TIMELINESS OR COMPLETENESS OF ANY OF THE INFORMATION PROVIDED. TIPTON COUNTY GIS EXPLICITLY DISCLAIMS ALL REPRESENTATIONS AND WARRANTIES. THE READER AGREES TO HOLD HARMLESS TIPTON COUNTY GIS FOR ANY CAUSE OF ACTION AND COSTS ASSOCIATED WITH ANY CAUSES OF ACTION WHICH MAY ARISE AS A CONSEQUENCE OF TIPTON COUNTY GIS PROVIDING THIS INFORMATION. REPRODUCTION OF THIS MAP IS PROHIBITED WITHOUT PERMISSION FROM TIPTON COUNTY GIS.

N

0 250 500 1,000 Feet

Map: 111B

Map North **096**

Map West **112** | **111B** | **110** Map East

128 Map South

Legend

- Addresses
- County Limits
- Zip Code Boundaries
- Roads
- Streams
- Bodies of Water
- Public Land
- City Limits

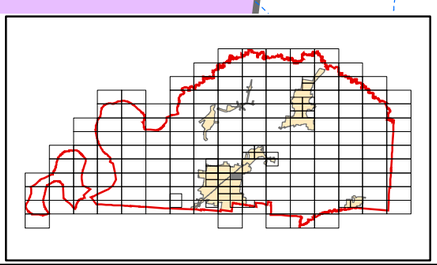

TIPTON COUNTY, TN
911 ROAD MAP

Produced by the TCGIS Department

TIPTON COUNTY GIS MAKES NO WARRANTY, EXPRESS OR IMPLIED, NOR ANY GUARANTY AS TO THE CONTENT, SEQUENCE, ACCURACY, TIMELINESS OR COMPLETENESS OF ANY OF THE INFORMATION PROVIDED. TIPTON COUNTY GIS EXPLICITLY DISCLAIMS ALL REPRESENTATIONS AND WARRANTIES. THE READER AGREES TO HOLD HARMLESS TIPTON COUNTY GIS FOR ANY CAUSE OF ACTION AND COSTS ASSOCIATED WITH ANY CAUSES OF ACTION WHICH MAY ARISE AS A CONSEQUENCE OF TIPTON COUNTY GIS PROVIDING THIS INFORMATION. REPRODUCTION OF THIS MAP IS PROHIBITED WITHOUT PERMISSION FROM TIPTON COUNTY GIS.

N

0 250 500 1,000 Feet

Map: 111C

Map North **096**

Map West **112** | **111C** | **110** Map East

128 Map South

Legend

- Addresses
- County Limits
- Zip Code Boundaries
- Roads
- Streams
- Bodies of Water
- Public Land
- City Limits

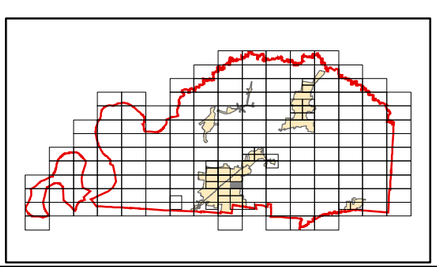

TIPTON COUNTY, TN
911 ROAD MAP

Produced by the TCGIS Department

TIPTON COUNTY GIS MAKES NO WARRANTY, EXPRESS OR IMPLIED, NOR ANY GUARANTY AS TO THE CONTENT, SEQUENCE, ACCURACY, TIMELINESS OR COMPLETENESS OF ANY OF THE INFORMATION PROVIDED. TIPTON COUNTY GIS EXPLICITLY DISCLAIMS ALL REPRESENTATIONS AND WARRANTIES. THE READER AGREES TO HOLD HARMLESS TIPTON COUNTY GIS FOR ANY CAUSE OF ACTION AND COSTS ASSOCIATED WITH ANY CAUSES OF ACTION WHICH MAY ARISE AS A CONSEQUENCE OF TIPTON COUNTY GIS PROVIDING THIS INFORMATION. REPRODUCTION OF THIS MAP IS PROHIBITED WITHOUT PERMISSION FROM TIPTON COUNTY GIS.

N

0 500 1,000 2,000 Feet

Map: 112

Map North **095**

Map West **113** | **112** | **111** Map East

127 Map South

Legend

- Addresses
- County Limits
- Zip Code Boundaries
- Roads
- Streams
- Bodies of Water
- Public Land
- City Limits

38058 - Munford

MUNFORD

Drummonds Rd
Appleberry Rd
Plum Tree Cir
Plum Tree Cv
Windy Oaks Dr
Bryanna Ln
Windchase Dr
Taylor St
West Dr
Green Hill Cv
East Dr
E Main St
Wiley Dr
Locust Dr
Beaver Rd
Munford Ave
Poplar Park Dr
Poplar Park
Parkside Cv
Brick Ave
Ridgecrest Dr
Wooten Ave
Charles Ave
Allen St
Karen St
S Tipton Rd
Woodbine Oaks Cir
James Drew Dr
Muriel Ln
Kate McClanahan Dr
Harvey Ln
McCormick Rd
Charles Pl
Whitten Pl
Carlyle Pl
Ellis Cv
E Rae Dr
P W R Loop

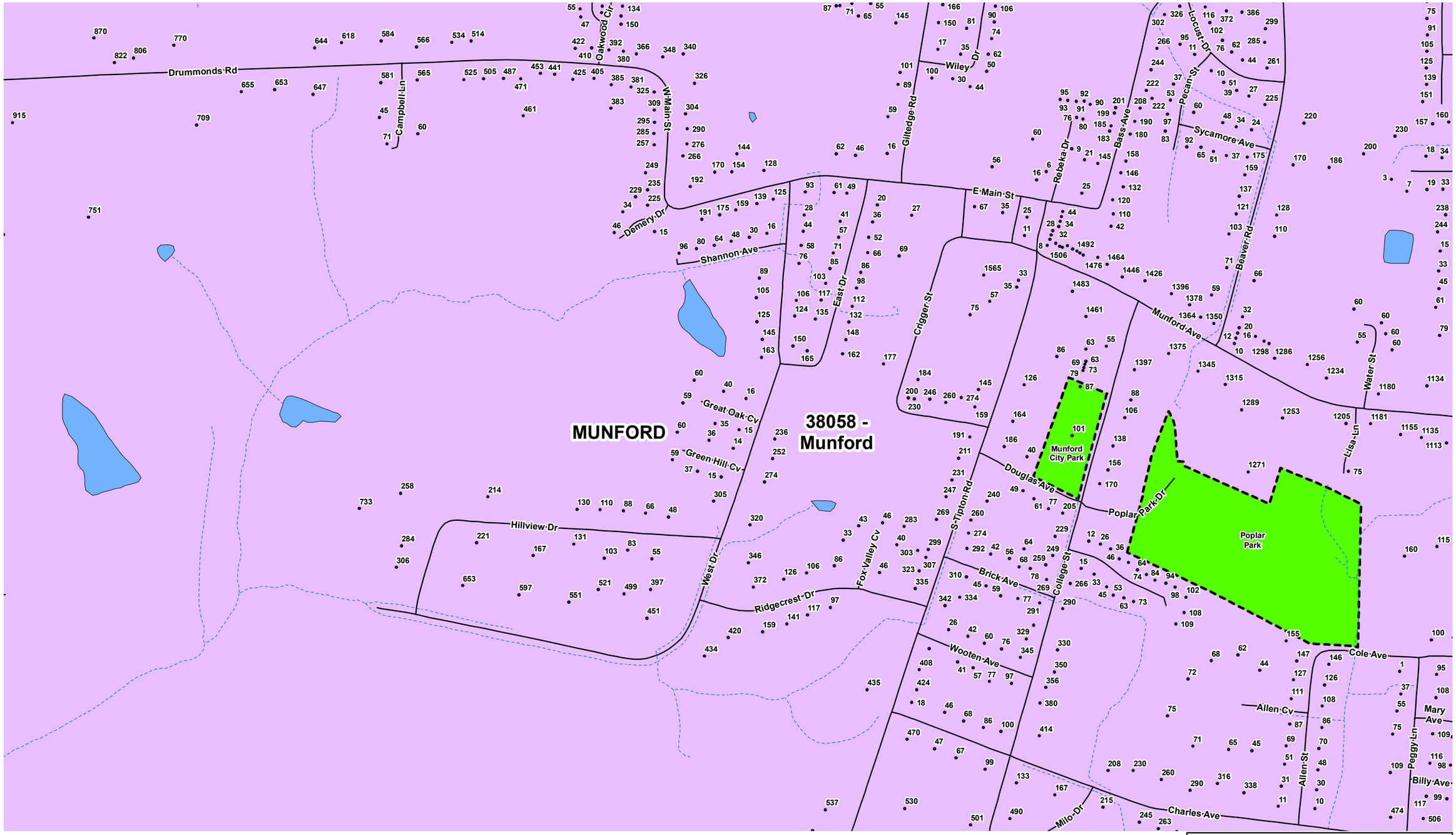

TIPTON COUNTY, TN
911 ROAD MAP

Produced by the TCGIS Department

TIPTON COUNTY GIS MAKES NO WARRANTY, EXPRESS OR IMPLIED, NOR ANY GUARANTY AS TO THE CONTENT, SEQUENCE, ACCURACY, TIMELINESS OR COMPLETENESS OF ANY OF THE INFORMATION PROVIDED. TIPTON COUNTY GIS EXPLICITLY DISCLAIMS ALL REPRESENTATIONS AND WARRANTIES. THE READER AGREES TO HOLD HARMLESS TIPTON COUNTY GIS FOR ANY CAUSE OF ACTION AND COSTS ASSOCIATED WITH ANY CAUSES OF ACTION WHICH MAY ARISE AS A CONSEQUENCE OF TIPTON COUNTY GIS PROVIDING THIS INFORMATION. REPRODUCTION OF THIS MAP IS PROHIBITED WITHOUT PERMISSION FROM TIPTON COUNTY GIS.

N

0 250 500 1,000 Feet

Map: 112A

Map North **095**

Map West **113** | **112A** | **111** Map East

127 Map South

Legend

- Addresses
- County Limits
- Zip Code Boundaries
- Roads
- Streams
- Bodies of Water
- Public Land
- City Limits

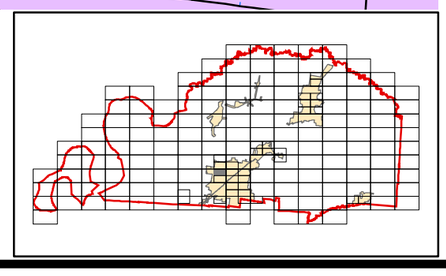

TIPTON COUNTY, TN
911 ROAD MAP

Produced by the TCGIS Department

TIPTON COUNTY GIS MAKES NO WARRANTY, EXPRESS OR IMPLIED, NOR ANY GUARANTY AS TO THE CONTENT, SEQUENCE, ACCURACY, TIMELINESS OR COMPLETENESS OF ANY OF THE INFORMATION PROVIDED. TIPTON COUNTY GIS EXPLICITLY DISCLAIMS ALL REPRESENTATIONS AND WARRANTIES. THE READER AGREES TO HOLD HARMLESS TIPTON COUNTY GIS FOR ANY CAUSE OF ACTION AND COSTS ASSOCIATED WITH ANY CAUSES OF ACTION WHICH MAY ARISE AS A CONSEQUENCE OF TIPTON COUNTY GIS PROVIDING THIS INFORMATION. REPRODUCTION OF THIS MAP IS PROHIBITED WITHOUT PERMISSION FROM TIPTON COUNTY GIS.

N

0 250 500 1,000 Feet

Map: 112B

Map North **095**

Map West **113** | **112B** | **111** Map East

127 Map South

Legend

- Addresses
- County Limits
- Zip Code Boundaries
- Roads
- Streams
- Bodies of Water
- Public Land
- City Limits

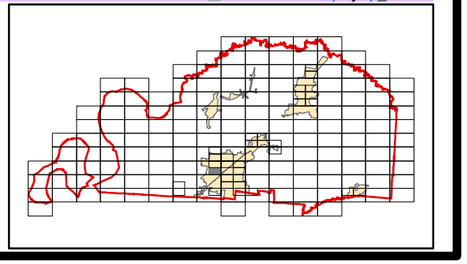

MUNFORD

38058 - Munford

38004 - Atoka

Wooten Oaks Cir
James Drew Dr
Kate McClanahan Dr
McCormick Rd
Carlyle Pl
Tipton Ridge Cv
Lashunda Jones Dr
Milo Dr
Charles Ave
Ellis Cv
Christie Ave
Karen St
S Tipton Rd
Margaret Pl
Charles Pl
Whitten Pl
Highway 51 S

TIPTON COUNTY, TN
911 ROAD MAP

Produced by the TCGIS Department

TIPTON COUNTY GIS MAKES NO WARRANTY, EXPRESS OR IMPLIED, NOR ANY GUARANTY AS TO THE CONTENT, SEQUENCE, ACCURACY, TIMELINESS OR COMPLETENESS OF ANY OF THE INFORMATION PROVIDED. TIPTON COUNTY GIS EXPLICITLY DISCLAIMS ALL REPRESENTATIONS AND WARRANTIES. THE READER AGREES TO HOLD HARMLESS TIPTON COUNTY GIS FOR ANY CAUSE OF ACTION AND COSTS ASSOCIATED WITH ANY CAUSES OF ACTION WHICH MAY ARISE AS A CONSEQUENCE OF TIPTON COUNTY GIS PROVIDING THIS INFORMATION. REPRODUCTION OF THIS MAP IS PROHIBITED WITHOUT PERMISSION FROM TIPTON COUNTY GIS.

N

0 500 1,000 2,000 Feet

Map: 113

Map North **094**

Map West **114** | **113** | **112** Map East

126 Map South

Legend

- Addresses
- County Limits
- Zip Code Boundaries
- Roads
- Streams
- Bodies of Water
- Public Land
- City Limits

38023 - Drummonds

38058 - Munford

Susans Cir
Abby Rd
Heather Ln
Amy Leigh Dr E
Rebekah Cir
McCullough Cir
Campground Rd
Tate Rd
Wilkinsville Rd
Dogwood Cv
Kubo Rd
Davidson Rd
Watkins Rd
Reed Estates Dr
Rachel Shankle Dr
David Reed Dr
Shankle Cv
S Wyatt Shankle Cv
N Wyatt Shankle Cv
W Rae Dr
W Hannah Marie Dr
E Rae Dr
Ruth Shankle Dr
Da Wyatt Rae Dr
Dessie Re Dr
Appleberry Rd

TIPTON COUNTY, TN
911 ROAD MAP

Produced by the TCGIS Department

TIPTON COUNTY GIS MAKES NO WARRANTY, EXPRESS OR IMPLIED, NOR ANY GUARANTY AS TO THE CONTENT, SEQUENCE, ACCURACY, TIMELINESS OR COMPLETENESS OF ANY OF THE INFORMATION PROVIDED. TIPTON COUNTY GIS EXPLICITLY DISCLAIMS ALL REPRESENTATIONS AND WARRANTIES. THE READER AGREES TO HOLD HARMLESS TIPTON COUNTY GIS FOR ANY CAUSE OF ACTION AND COSTS ASSOCIATED WITH ANY CAUSES OF ACTION WHICH MAY ARISE AS A CONSEQUENCE OF TIPTON COUNTY GIS PROVIDING THIS INFORMATION. REPRODUCTION OF THIS MAP IS PROHIBITED WITHOUT PERMISSION FROM TIPTON COUNTY GIS.

N

0 500 1,000 2,000 Feet

Map: 114

Map North
093

Map West 115 | 114 | 113 Map East

125
Map South

Legend

- Addresses
- County Limits
- Zip Code Boundaries
- Roads
- Streams
- Bodies of Water
- Public Land
- City Limits

38023 - Drummonds

38053 - Millington

Knight-Rd
Cole-View-Lake-Cv
Dacus-Rd
Sneed-Rd
Pinner-Ln
Bluff-Rd
Quito-Drummonds-Rd
Simmons-Rd
W Carl Miller Cv
Carl Miller Rd
Watkins-Rd
Cedar Point-Rd
Pine-Ln
Finnie-Rd

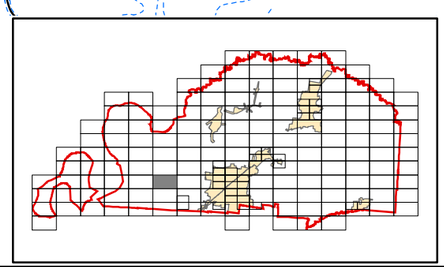

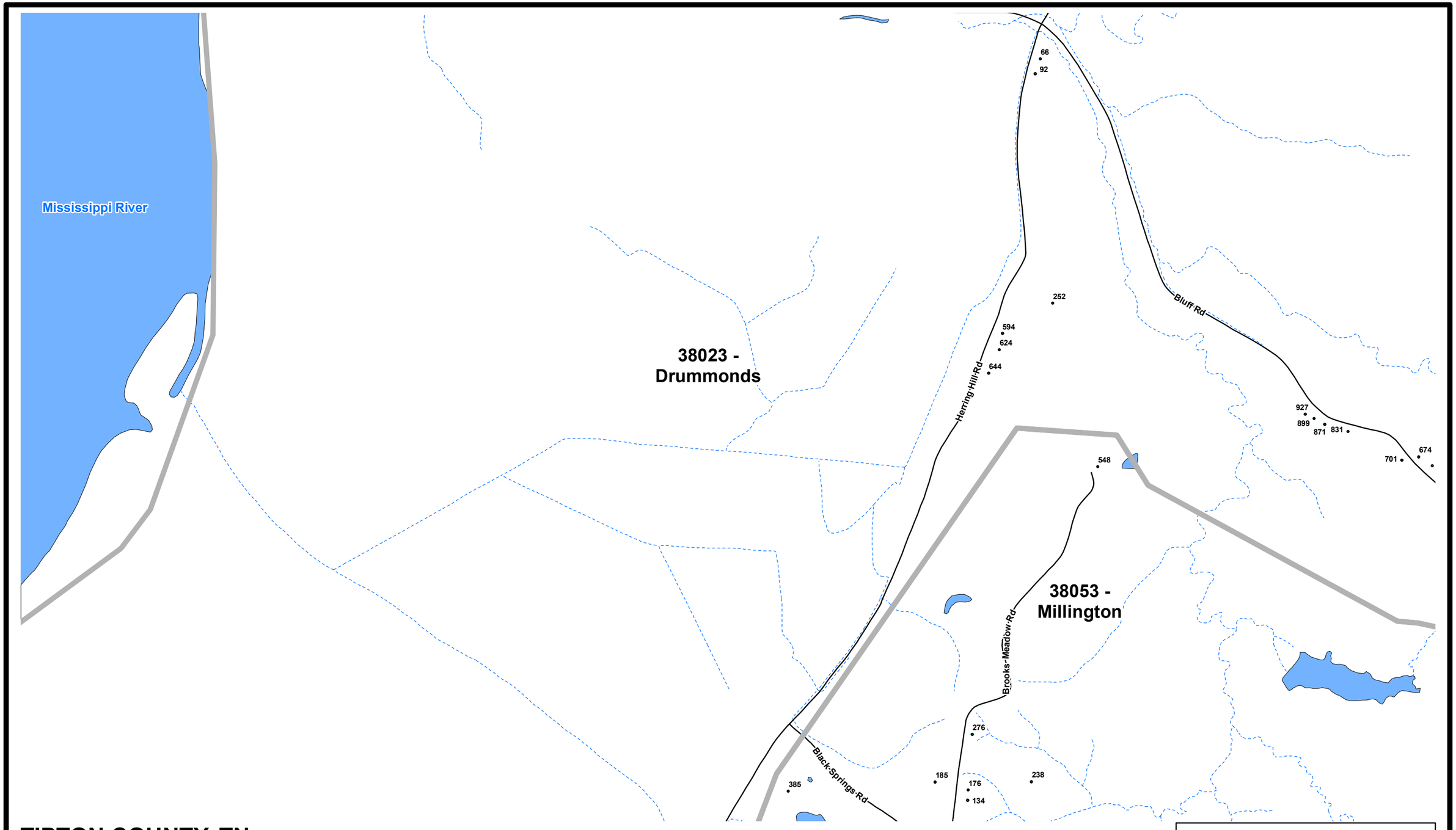

TIPTON COUNTY, TN
911 ROAD MAP

Produced by the TCGIS Department

TIPTON COUNTY GIS MAKES NO WARRANTY, EXPRESS OR IMPLIED, NOR ANY GUARANTY AS TO THE CONTENT, SEQUENCE, ACCURACY, TIMELINESS OR COMPLETENESS OF ANY OF THE INFORMATION PROVIDED. TIPTON COUNTY GIS EXPLICITLY DISCLAIMS ALL REPRESENTATIONS AND WARRANTIES. THE READER AGREES TO HOLD HARMLESS TIPTON COUNTY GIS FOR ANY CAUSE OF ACTION AND COSTS ASSOCIATED WITH ANY CAUSES OF ACTION WHICH MAY ARISE AS A CONSEQUENCE OF TIPTON COUNTY GIS PROVIDING THIS INFORMATION. REPRODUCTION OF THIS MAP IS PROHIBITED WITHOUT PERMISSION FROM TIPTON COUNTY GIS.

N

0 500 1,000 2,000 Feet

Map: 115

Map North 092

Map West 116 | 115 | 114 Map East

124 Map South

Legend

- Addresses
- County Limits
- Zip Code Boundaries
- Roads
- Streams
- Bodies of Water
- Public Land
- City Limits

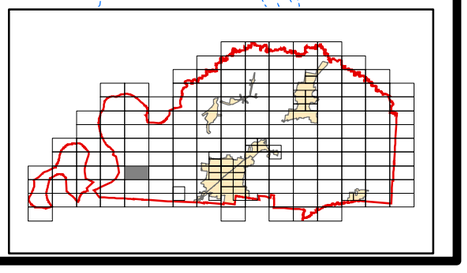

Mississippi River

38023 -
Drummonds

TIPTON COUNTY, TN
911 ROAD MAP

Produced by the TCGIS Department

TIPTON COUNTY GIS MAKES NO WARRANTY, EXPRESS OR IMPLIED, NOR ANY GUARANTY AS TO THE CONTENT, SEQUENCE, ACCURACY, TIMELINESS OR COMPLETENESS OF ANY OF THE INFORMATION PROVIDED. TIPTON COUNTY GIS EXPLICITLY DISCLAIMS ALL REPRESENTATIONS AND WARRANTIES. THE READER AGREES TO HOLD HARMLESS TIPTON COUNTY GIS FOR ANY CAUSE OF ACTION AND COSTS ASSOCIATED WITH ANY CAUSES OF ACTION WHICH MAY ARISE AS A CONSEQUENCE OF TIPTON COUNTY GIS PROVIDING THIS INFORMATION. REPRODUCTION OF THIS MAP IS PROHIBITED WITHOUT PERMISSION FROM TIPTON COUNTY GIS.

N

0 500 1,000 2,000 Feet

Map: 116

Map North **091**

Map West **117** | **116** | **115** Map East

Map South **123**

Legend

- Addresses
- County Limits
- Zip Code Boundaries
- Roads
- Streams
- Bodies of Water
- Public Land
- City Limits

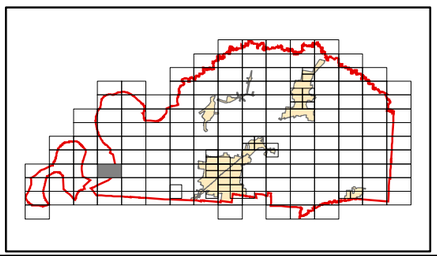



TIPTON COUNTY, TN
911 ROAD MAP

Produced by the TCGIS Department

TIPTON COUNTY GIS MAKES NO WARRANTY, EXPRESS OR IMPLIED, NOR ANY GUARANTY AS TO THE CONTENT, SEQUENCE, ACCURACY, TIMELINESS OR COMPLETENESS OF ANY OF THE INFORMATION PROVIDED. TIPTON COUNTY GIS EXPLICITLY DISCLAIMS ALL REPRESENTATIONS AND WARRANTIES. THE READER AGREES TO HOLD HARMLESS TIPTON COUNTY GIS FOR ANY CAUSE OF ACTION AND COSTS ASSOCIATED WITH ANY CAUSES OF ACTION WHICH MAY ARISE AS A CONSEQUENCE OF TIPTON COUNTY GIS PROVIDING THIS INFORMATION. REPRODUCTION OF THIS MAP IS PROHIBITED WITHOUT PERMISSION FROM TIPTON COUNTY GIS.

N

0 500 1,000 2,000 Feet

Map: 117

Map North **090**

Map West **118** | **117** | **116** Map East

122 Map South

Legend

- Addresses
- County Limits
- Zip Code Boundaries
- Roads
- Streams
- Bodies of Water
- Public Land
- City Limits

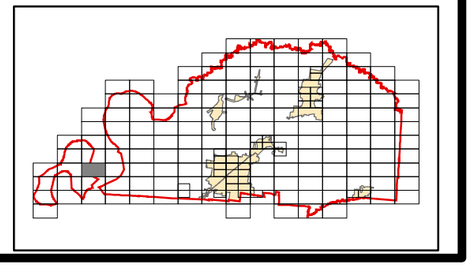

Centennial Island Rd

Devils Elbow Rd

Corona Rd

72338 - Frenchmans Bayou

TIPTON COUNTY, TN
911 ROAD MAP

Produced by the TCGIS Department

TIPTON COUNTY GIS MAKES NO WARRANTY, EXPRESS OR IMPLIED, NOR ANY GUARANTY AS TO THE CONTENT, SEQUENCE, ACCURACY, TIMELINESS OR COMPLETENESS OF ANY OF THE INFORMATION PROVIDED. TIPTON COUNTY GIS EXPLICITLY DISCLAIMS ALL REPRESENTATIONS AND WARRANTIES. THE READER AGREES TO HOLD HARMLESS TIPTON COUNTY GIS FOR ANY CAUSE OF ACTION AND COSTS ASSOCIATED WITH ANY CAUSES OF ACTION WHICH MAY ARISE AS A CONSEQUENCE OF TIPTON COUNTY GIS PROVIDING THIS INFORMATION. REPRODUCTION OF THIS MAP IS PROHIBITED WITHOUT PERMISSION FROM TIPTON COUNTY GIS.

N

0 500 1,000 2,000 Feet

Map: 118

Map North **089**

Map West **119** | **118** | **117** Map East

121 Map South

Legend

- Addresses
- County Limits
- Zip Code Boundaries
- Roads
- Streams
- Bodies of Water
- Public Land
- City Limits



TIPTON COUNTY, TN
911 ROAD MAP

Produced by the TCGIS Department

TIPTON COUNTY GIS MAKES NO WARRANTY, EXPRESS OR IMPLIED, NOR ANY GUARANTY AS TO THE CONTENT, SEQUENCE, ACCURACY, TIMELINESS OR COMPLETENESS OF ANY OF THE INFORMATION PROVIDED. TIPTON COUNTY GIS EXPLICITLY DISCLAIMS ALL REPRESENTATIONS AND WARRANTIES. THE READER AGREES TO HOLD HARMLESS TIPTON COUNTY GIS FOR ANY CAUSE OF ACTION AND COSTS ASSOCIATED WITH ANY CAUSES OF ACTION WHICH MAY ARISE AS A CONSEQUENCE OF TIPTON COUNTY GIS PROVIDING THIS INFORMATION. REPRODUCTION OF THIS MAP IS PROHIBITED WITHOUT PERMISSION FROM TIPTON COUNTY GIS.

N

0 500 1,000 2,000 Feet

Map: 119

Map North

Map West | 119 | 118 Map East

120

Map South

Legend

- Addresses
- County Limits
- Zip Code Boundaries
- Roads
- Streams
- Bodies of Water
- Public Land
- City Limits

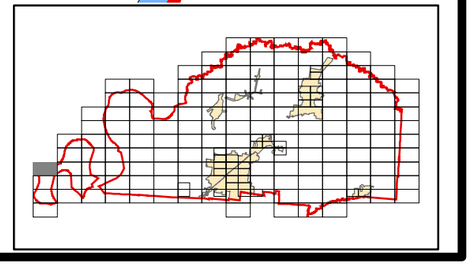

1701

Devils Elbow Rd

Brandywine Rd

72338 - Frenchmans Bayou

3192

TIPTON COUNTY, TN
911 ROAD MAP

Produced by the TCGIS Department

TIPTON COUNTY GIS MAKES NO WARRANTY, EXPRESS OR IMPLIED, NOR ANY GUARANTY AS TO THE CONTENT, SEQUENCE, ACCURACY, TIMELINESS OR COMPLETENESS OF ANY OF THE INFORMATION PROVIDED. TIPTON COUNTY GIS EXPLICITLY DISCLAIMS ALL REPRESENTATIONS AND WARRANTIES. THE READER AGREES TO HOLD HARMLESS TIPTON COUNTY GIS FOR ANY CAUSE OF ACTION AND COSTS ASSOCIATED WITH ANY CAUSES OF ACTION WHICH MAY ARISE AS A CONSEQUENCE OF TIPTON COUNTY GIS PROVIDING THIS INFORMATION. REPRODUCTION OF THIS MAP IS PROHIBITED WITHOUT PERMISSION FROM TIPTON COUNTY GIS.

N

0 500 1,000 2,000 Feet

Map: 120

Map North **119**

Map West **120** **121** Map East

151 Map South

Legend

- Addresses
- County Limits
- Zip Code Boundaries
- Roads
- Streams
- Bodies of Water
- Public Land
- City Limits

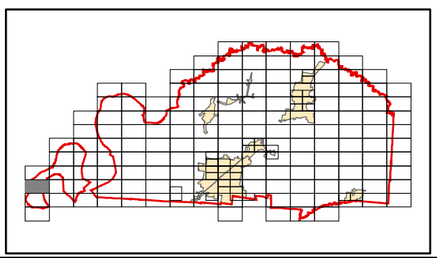

72338 -
Frenchmans
Bayou

TIPTON COUNTY, TN
911 ROAD MAP

Produced by the TCGIS Department

TIPTON COUNTY GIS MAKES NO WARRANTY, EXPRESS OR IMPLIED, NOR ANY GUARANTY AS TO THE CONTENT, SEQUENCE, ACCURACY, TIMELINESS OR COMPLETENESS OF ANY OF THE INFORMATION PROVIDED. TIPTON COUNTY GIS EXPLICITLY DISCLAIMS ALL REPRESENTATIONS AND WARRANTIES. THE READER AGREES TO HOLD HARMLESS TIPTON COUNTY GIS FOR ANY CAUSE OF ACTION AND COSTS ASSOCIATED WITH ANY CAUSES OF ACTION WHICH MAY ARISE AS A CONSEQUENCE OF TIPTON COUNTY GIS PROVIDING THIS INFORMATION. REPRODUCTION OF THIS MAP IS PROHIBITED WITHOUT PERMISSION FROM TIPTON COUNTY GIS.

N

0 500 1,000 2,000 Feet

Map: 121

Map North 118

Map West 120 | 121 | 122 Map East

Map South 150

Legend

- Addresses
- County Limits
- Zip Code Boundaries
- Roads
- Streams
- Bodies of Water
- Public Land
- City Limits

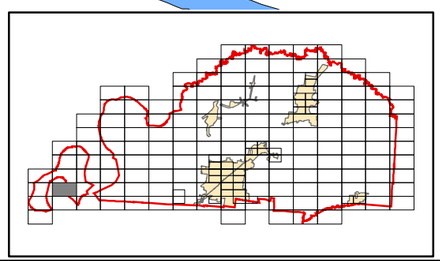

72338 -
Frenchmans
Bayou

Mississippi River

38023 -
Drummonds

TIPTON COUNTY, TN
911 ROAD MAP

Produced by the TCGIS Department

TIPTON COUNTY GIS MAKES NO WARRANTY, EXPRESS OR IMPLIED, NOR ANY GUARANTY AS TO THE CONTENT, SEQUENCE, ACCURACY, TIMELINESS OR COMPLETENESS OF ANY OF THE INFORMATION PROVIDED. TIPTON COUNTY GIS EXPLICITLY DISCLAIMS ALL REPRESENTATIONS AND WARRANTIES. THE READER AGREES TO HOLD HARMLESS TIPTON COUNTY GIS FOR ANY CAUSE OF ACTION AND COSTS ASSOCIATED WITH ANY CAUSES OF ACTION WHICH MAY ARISE AS A CONSEQUENCE OF TIPTON COUNTY GIS PROVIDING THIS INFORMATION. REPRODUCTION OF THIS MAP IS PROHIBITED WITHOUT PERMISSION FROM TIPTON COUNTY GIS.

N

0 500 1,000 2,000 Feet

Map: 122

Map North 117

Map West 121 | 122 | 123 Map East

149 Map South

Legend

- Addresses
- County Limits
- Zip Code Boundaries
- Roads
- Streams
- Bodies of Water
- Public Land
- City Limits

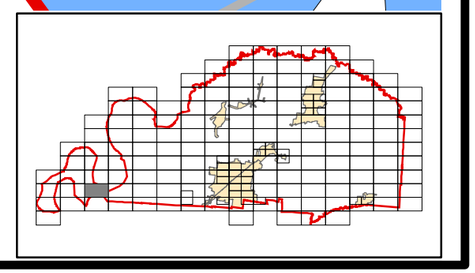

Mississippi River

38023 -
Drummonds

TIPTON COUNTY, TN
911 ROAD MAP

Produced by the TCGIS Department

TIPTON COUNTY GIS MAKES NO WARRANTY, EXPRESS OR IMPLIED, NOR ANY GUARANTY AS TO THE CONTENT, SEQUENCE, ACCURACY, TIMELINESS OR COMPLETENESS OF ANY OF THE INFORMATION PROVIDED. TIPTON COUNTY GIS EXPLICITLY DISCLAIMS ALL REPRESENTATIONS AND WARRANTIES. THE READER AGREES TO HOLD HARMLESS TIPTON COUNTY GIS FOR ANY CAUSE OF ACTION AND COSTS ASSOCIATED WITH ANY CAUSES OF ACTION WHICH MAY ARISE AS A CONSEQUENCE OF TIPTON COUNTY GIS PROVIDING THIS INFORMATION. REPRODUCTION OF THIS MAP IS PROHIBITED WITHOUT PERMISSION FROM TIPTON COUNTY GIS.

N

0 500 1,000 2,000 Feet

Map: 123

Map North **116**

Map West **122** **123** **124** Map East

148

Map South

Legend

- Addresses
- County Limits
- Zip Code Boundaries
- Roads
- Streams
- Bodies of Water
- Public Land
- City Limits

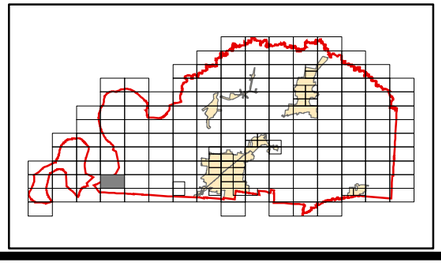

38023 - Drummonds

38053 - Millington

TIPTON COUNTY, TN
911 ROAD MAP

Produced by the TCGIS Department

TIPTON COUNTY GIS MAKES NO WARRANTY, EXPRESS OR IMPLIED, NOR ANY GUARANTY AS TO THE CONTENT, SEQUENCE, ACCURACY, TIMELINESS OR COMPLETENESS OF ANY OF THE INFORMATION PROVIDED. TIPTON COUNTY GIS EXPLICITLY DISCLAIMS ALL REPRESENTATIONS AND WARRANTIES. THE READER AGREES TO HOLD HARMLESS TIPTON COUNTY GIS FOR ANY CAUSE OF ACTION AND COSTS ASSOCIATED WITH ANY CAUSES OF ACTION WHICH MAY ARISE AS A CONSEQUENCE OF TIPTON COUNTY GIS PROVIDING THIS INFORMATION. REPRODUCTION OF THIS MAP IS PROHIBITED WITHOUT PERMISSION FROM TIPTON COUNTY GIS.

N

0 500 1,000 2,000 Feet

Map: 124

Map North **115**

Map West **123** | **124** | **125** Map East

147 Map South

Legend

- Addresses
- County Limits
- Zip Code Boundaries
- Roads
- Streams
- Bodies of Water
- Public Land
- City Limits

TIPTON COUNTY, TN
911 ROAD MAP

Produced by the TCGIS Department

TIPTON COUNTY GIS MAKES NO WARRANTY, EXPRESS OR IMPLIED, NOR ANY GUARANTY AS TO THE CONTENT, SEQUENCE, ACCURACY, TIMELINESS OR COMPLETENESS OF ANY OF THE INFORMATION PROVIDED. TIPTON COUNTY GIS EXPLICITLY DISCLAIMS ALL REPRESENTATIONS AND WARRANTIES. THE READER AGREES TO HOLD HARMLESS TIPTON COUNTY GIS FOR ANY CAUSE OF ACTION AND COSTS ASSOCIATED WITH ANY CAUSES OF ACTION WHICH MAY ARISE AS A CONSEQUENCE OF TIPTON COUNTY GIS PROVIDING THIS INFORMATION. REPRODUCTION OF THIS MAP IS PROHIBITED WITHOUT PERMISSION FROM TIPTON COUNTY GIS.

N

0 500 1,000 2,000 Feet

Map: 125

Map North 114

Map West 124 | 125 | 126 Map East

146 Map South

Legend

- Addresses
- County Limits
- Zip Code Boundaries
- Roads
- Streams
- Bodies of Water
- Public Land
- City Limits

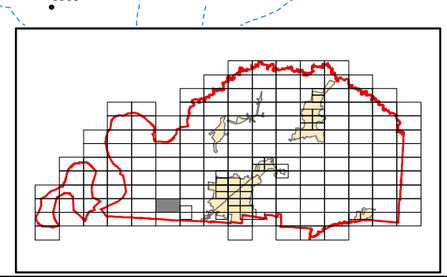

38053 - Millington

38023 - Drummonds

Payton Rd
Quito Rd
Fellowship Baptist Church Rd
Childress Ln
Jones Rd
Crigger Rd
Obie Brown Rd
Bluff Cv
Susie Cv
Heaston Ln
Milton Rd
Barbara Ln
Patricia Ln
Whippoorwill Cir
Simmons Rd
St Mark Cemetery Rd
Cole Rd
Pine Ln

TIPTON COUNTY, TN
911 ROAD MAP

Produced by the TCGIS Department

TIPTON COUNTY GIS MAKES NO WARRANTY, EXPRESS OR IMPLIED, NOR ANY GUARANTY AS TO THE CONTENT, SEQUENCE, ACCURACY, TIMELINESS OR COMPLETENESS OF ANY OF THE INFORMATION PROVIDED. TIPTON COUNTY GIS EXPLICITLY DISCLAIMS ALL REPRESENTATIONS AND WARRANTIES. THE READER AGREES TO HOLD HARMLESS TIPTON COUNTY GIS FOR ANY CAUSE OF ACTION AND COSTS ASSOCIATED WITH ANY CAUSES OF ACTION WHICH MAY ARISE AS A CONSEQUENCE OF TIPTON COUNTY GIS PROVIDING THIS INFORMATION. REPRODUCTION OF THIS MAP IS PROHIBITED WITHOUT PERMISSION FROM TIPTON COUNTY GIS.

N

0 500 1,000 2,000 Feet

Map: 126

Map North **113**

Map West **125** | **126** | **127** Map East

145 Map South

Legend

- Addresses
- County Limits
- Zip Code Boundaries
- Roads
- Streams
- Bodies of Water
- Public Land
- City Limits

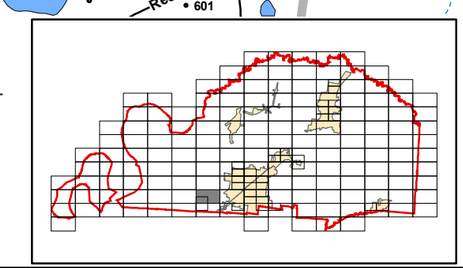

TIPTON COUNTY, TN
911 ROAD MAP

Produced by the TCGIS Department

TIPTON COUNTY GIS MAKES NO WARRANTY, EXPRESS OR IMPLIED, NOR ANY GUARANTY AS TO THE CONTENT, SEQUENCE, ACCURACY, TIMELINESS OR COMPLETENESS OF ANY OF THE INFORMATION PROVIDED. TIPTON COUNTY GIS EXPLICITLY DISCLAIMS ALL REPRESENTATIONS AND WARRANTIES. THE READER AGREES TO HOLD HARMLESS TIPTON COUNTY GIS FOR ANY CAUSE OF ACTION AND COSTS ASSOCIATED WITH ANY CAUSES OF ACTION WHICH MAY ARISE AS A CONSEQUENCE OF TIPTON COUNTY GIS PROVIDING THIS INFORMATION. REPRODUCTION OF THIS MAP IS PROHIBITED WITHOUT PERMISSION FROM TIPTON COUNTY GIS.

38023 - Drummonds

764
2791
2825
2841
2873
2863
2881
Wilkinsville Rd
3025
3055
3075
3097
3107
3119
3131
3141
3151
3171
3189
3220
3239
3355
65
51
70
279
282
59
58
60
56
259
262
51
49
48
43
59
37
40
252
29
28
36
218
Cathi St
Vickie St
12
229
248
25
15
Skip St
23
16
221
197
175
Joanna St
145
121
96
64
204
20
15
Ken St
8
14
435
Simmons Ln

N

0 250 500 1,000 Feet

Map: 126A

Map North 113

Map West 125 **126A** 127 Map East

145 Map South

Legend

- Addresses
- County Limits
- Zip Code Boundaries
- Roads
- Streams
- Bodies of Water
- Public Land
- City Limits

TIPTON COUNTY, TN
911 ROAD MAP

Produced by the TCGIS Department

MUNFORD

38058 - Munford

ATOKA

38004 - Atoka

38053 - Millington

McCormick Rd
Watson Rd
Joe Joyner Rd
Navy Dr
Tracy Rd
Cuillum Rd
Charles Pl
Ruffin Pl
S Tipton Rd
Hall St
Cobb Ave
Highway 51 S
Atoka Commercial Dr
Tipton Rd
Maple Dr
Queensberry Dr
Joyce Ave
Rogers Rd
Julia Dr
Melissa Ave
Anna Ln
Kelsie Cv
Enterprise Ln
Commercial Dr
Big Creek Dr
Quinton Dr
Tipton View Ln

TIPTON COUNTY GIS MAKES NO WARRANTY, EXPRESS OR IMPLIED, NOR ANY GUARANTY AS TO THE CONTENT, SEQUENCE, ACCURACY, TIMELINESS OR COMPLETENESS OF ANY OF THE INFORMATION PROVIDED. TIPTON COUNTY GIS EXPLICITLY DISCLAIMS ALL REPRESENTATIONS AND WARRANTIES. THE READER AGREES TO HOLD HARMLESS TIPTON COUNTY GIS FOR ANY CAUSE OF ACTION AND COSTS ASSOCIATED WITH ANY CAUSES OF ACTION WHICH MAY ARISE AS A CONSEQUENCE OF TIPTON COUNTY GIS PROVIDING THIS INFORMATION. REPRODUCTION OF THIS MAP IS PROHIBITED WITHOUT PERMISSION FROM TIPTON COUNTY GIS.

N

0 500 1,000 2,000 Feet

Map: 127

Map North 112

Map West 126 | 127 | 128 Map East

144 Map South

Legend

- Addresses
- County Limits
- Zip Code Boundaries
- Roads
- Streams
- Bodies of Water
- Public Land
- City Limits

ATOKA

38004 - Atoka

Eli Cv
S Norma Jean St
Harper St
Julia Ann Dr
Carson Cv
Clay Cv
Samson Cv
Vernon St
Kearns Cir
Rainey St
Walker Pkwy
Millie Ln
Farmer Trl
Lauren Cv
Brittany Ln
Clydesgate Cv
Charleswood Dr
Claire Dr
Boulder Dr
Grace Ave
Mabel Cv
Elizabeth Dr
Betty Boyd Ln
Jerry Cir
Timothy Rd
Williamsburg Dr
Stephen Hill Rd
Anita Dr
Blaydes Dr
Rembert Dr
Ellen Dr
Leigh Dr
Cotton Fall Dr
Doe Trl
Buck Stand Dr
Hayes Run
Rosemark Rd
Atoka Elementary School
Sterling Rd
Sterling Ridge Dr
Buck Trail Cv
Doe Run Cir
Persimmon Cv
Hawthorn Ln
W Cherrybark Dr
S Chinkapin Dr

TIPTON COUNTY, TN
911 ROAD MAP

Produced by the TCGIS Department

TIPTON COUNTY GIS MAKES NO WARRANTY, EXPRESS OR IMPLIED, NOR ANY GUARANTY AS TO THE CONTENT, SEQUENCE, ACCURACY, TIMELINESS OR COMPLETENESS OF ANY OF THE INFORMATION PROVIDED. TIPTON COUNTY GIS EXPLICITLY DISCLAIMS ALL REPRESENTATIONS AND WARRANTIES. THE READER AGREES TO HOLD HARMLESS TIPTON COUNTY GIS FOR ANY CAUSE OF ACTION AND COSTS ASSOCIATED WITH ANY CAUSES OF ACTION WHICH MAY ARISE AS A CONSEQUENCE OF TIPTON COUNTY GIS PROVIDING THIS INFORMATION. REPRODUCTION OF THIS MAP IS PROHIBITED WITHOUT PERMISSION FROM TIPTON COUNTY GIS.

N

0 500 1,000 2,000 Feet

Map: 128

Map North 111

Map West 127 | 128 | 129 Map East

143 Map South

Legend

- Addresses
- County Limits
- Zip Code Boundaries
- Roads
- Streams
- Bodies of Water
- Public Land
- City Limits

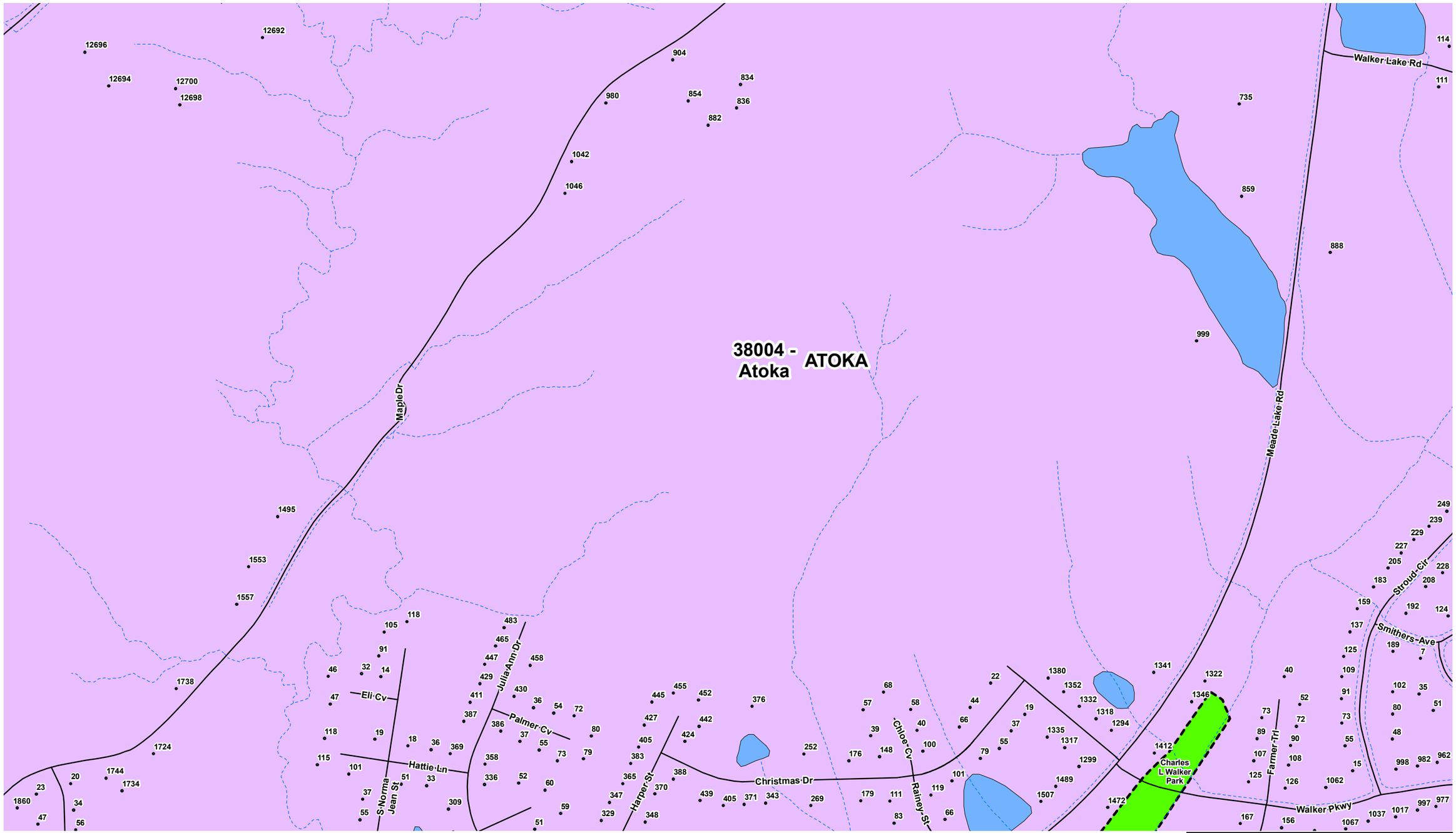

TIPTON COUNTY, TN
911 ROAD MAP

Produced by the TCGIS Department

TIPTON COUNTY GIS MAKES NO WARRANTY, EXPRESS OR IMPLIED, NOR ANY GUARANTY AS TO THE CONTENT, SEQUENCE, ACCURACY, TIMELINESS OR COMPLETENESS OF ANY OF THE INFORMATION PROVIDED. TIPTON COUNTY GIS EXPLICITLY DISCLAIMS ALL REPRESENTATIONS AND WARRANTIES. THE READER AGREES TO HOLD HARMLESS TIPTON COUNTY GIS FOR ANY CAUSE OF ACTION AND COSTS ASSOCIATED WITH ANY CAUSES OF ACTION WHICH MAY ARISE AS A CONSEQUENCE OF TIPTON COUNTY GIS PROVIDING THIS INFORMATION. REPRODUCTION OF THIS MAP IS PROHIBITED WITHOUT PERMISSION FROM TIPTON COUNTY GIS.

N

0 250 500 1,000 Feet

Map: 128A

Map North
111

Map West **127** **128A** **129** Map East

143
Map South

Legend

- Addresses
- County Limits
- Zip Code Boundaries
- Roads
- Streams
- Bodies of Water
- Public Land
- City Limits

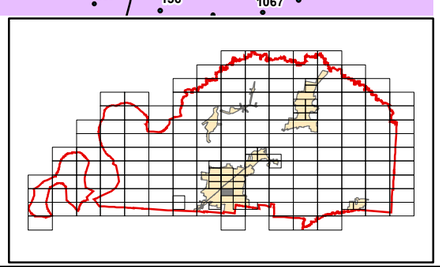

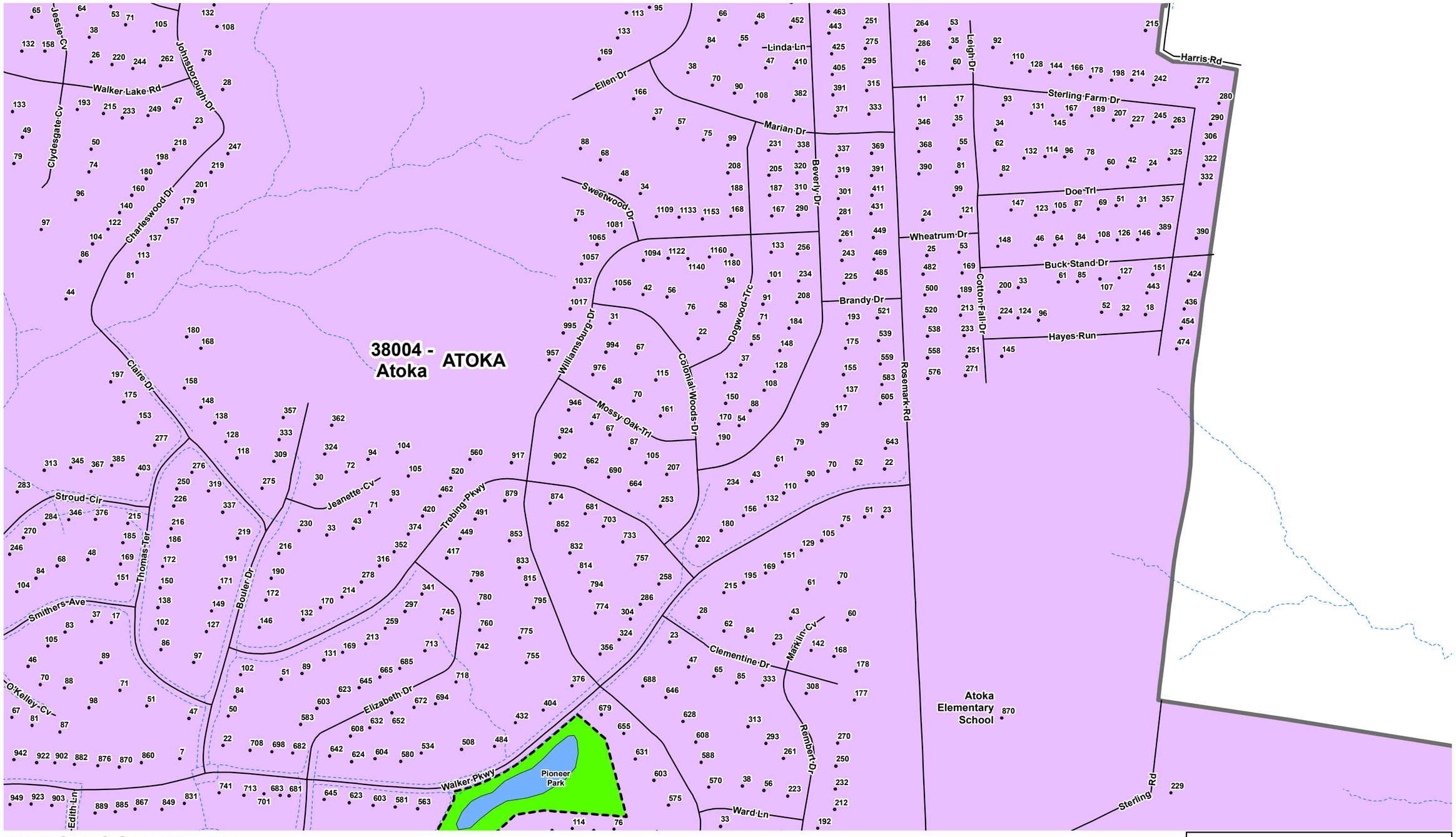

TIPTON COUNTY, TN
911 ROAD MAP

Produced by the TCGIS Department

TIPTON COUNTY GIS MAKES NO WARRANTY, EXPRESS OR IMPLIED, NOR ANY GUARANTY AS TO THE CONTENT, SEQUENCE, ACCURACY, TIMELINESS OR COMPLETENESS OF ANY OF THE INFORMATION PROVIDED. TIPTON COUNTY GIS EXPLICITLY DISCLAIMS ALL REPRESENTATIONS AND WARRANTIES. THE READER AGREES TO HOLD HARMLESS TIPTON COUNTY GIS FOR ANY CAUSE OF ACTION AND COSTS ASSOCIATED WITH ANY CAUSES OF ACTION WHICH MAY ARISE AS A CONSEQUENCE OF TIPTON COUNTY GIS PROVIDING THIS INFORMATION. REPRODUCTION OF THIS MAP IS PROHIBITED WITHOUT PERMISSION FROM TIPTON COUNTY GIS.

N

0 250 500 1,000 Feet

Map: 128B

Map North **111**

Map West **127** | **128B** | **129** Map East

143 Map South

Legend

- Addresses
- County Limits
- Zip Code Boundaries
- Roads
- Streams
- Bodies of Water
- Public Land
- City Limits

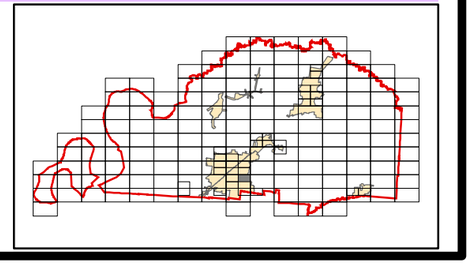

TIPTON COUNTY, TN
911 ROAD MAP

Produced by the TCGIS Department

TIPTON COUNTY GIS MAKES NO WARRANTY, EXPRESS OR IMPLIED, NOR ANY GUARANTY AS TO THE CONTENT, SEQUENCE, ACCURACY, TIMELINESS OR COMPLETENESS OF ANY OF THE INFORMATION PROVIDED. TIPTON COUNTY GIS EXPLICITLY DISCLAIMS ALL REPRESENTATIONS AND WARRANTIES. THE READER AGREES TO HOLD HARMLESS TIPTON COUNTY GIS FOR ANY CAUSE OF ACTION AND COSTS ASSOCIATED WITH ANY CAUSES OF ACTION WHICH MAY ARISE AS A CONSEQUENCE OF TIPTON COUNTY GIS PROVIDING THIS INFORMATION. REPRODUCTION OF THIS MAP IS PROHIBITED WITHOUT PERMISSION FROM TIPTON COUNTY GIS.

N

0 250 500 1,000 Feet

Map: 128C

Map North
111

Map West 127 **128C** 129 Map East

143
Map South

Legend

- Addresses
- County Limits
- Zip Code Boundaries
- Roads
- Streams
- Bodies of Water
- Public Land
- City Limits

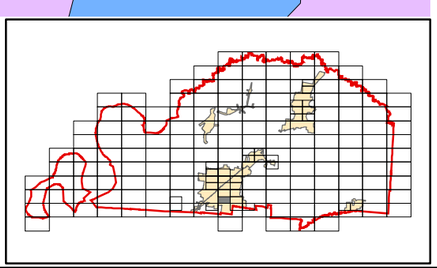

TIPTON COUNTY, TN
911 ROAD MAP

Produced by the TCGIS Department

TIPTON COUNTY GIS MAKES NO WARRANTY, EXPRESS OR IMPLIED, NOR ANY GUARANTY AS TO THE CONTENT, SEQUENCE, ACCURACY, TIMELINESS OR COMPLETENESS OF ANY OF THE INFORMATION PROVIDED. TIPTON COUNTY GIS EXPLICITLY DISCLAIMS ALL REPRESENTATIONS AND WARRANTIES. THE READER AGREES TO HOLD HARMLESS TIPTON COUNTY GIS FOR ANY CAUSE OF ACTION AND COSTS ASSOCIATED WITH ANY CAUSES OF ACTION WHICH MAY ARISE AS A CONSEQUENCE OF TIPTON COUNTY GIS PROVIDING THIS INFORMATION. REPRODUCTION OF THIS MAP IS PROHIBITED WITHOUT PERMISSION FROM TIPTON COUNTY GIS.

N

0 250 500 1,000 Feet

Map: 128D

Map North **111**

Map West **127** | **128D** | **129** Map East

143 Map South

Legend

- Addresses
- County Limits
- Zip Code Boundaries
- Roads
- Streams
- Bodies of Water
- Public Land
- City Limits

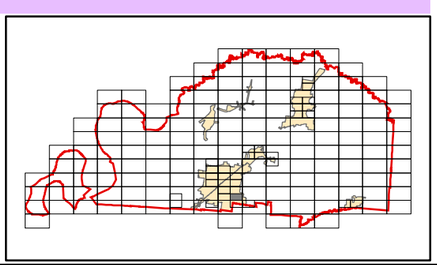

TIPTON COUNTY, TN
911 ROAD MAP

Produced by the TCGIS Department

TIPTON COUNTY GIS MAKES NO WARRANTY, EXPRESS OR IMPLIED, NOR ANY GUARANTY AS TO THE CONTENT, SEQUENCE, ACCURACY, TIMELINESS OR COMPLETENESS OF ANY OF THE INFORMATION PROVIDED. TIPTON COUNTY GIS EXPLICITLY DISCLAIMS ALL REPRESENTATIONS AND WARRANTIES. THE READER AGREES TO HOLD HARMLESS TIPTON COUNTY GIS FOR ANY CAUSE OF ACTION AND COSTS ASSOCIATED WITH ANY CAUSES OF ACTION WHICH MAY ARISE AS A CONSEQUENCE OF TIPTON COUNTY GIS PROVIDING THIS INFORMATION. REPRODUCTION OF THIS MAP IS PROHIBITED WITHOUT PERMISSION FROM TIPTON COUNTY GIS.

N

0 500 1,000 2,000 Feet

Map: 129

Map North **110**

Map West **128** | **129** | **130** Map East

142 Map South

Legend

- Addresses
- County Limits
- Zip Code Boundaries
- Roads
- Streams
- Bodies of Water
- Public Land
- City Limits

38004 - Atoka

38011 - Brighton

ATOKA

Portersville Rd
Lucado Rd
Micah Dr
Kathryn Cv
Nivens Dr
Atoka-Idaville Rd
Kimberly Dr
Salem-Oaks Cv
Hester Rd
Old Memphis Rd

TIPTON COUNTY, TN
911 ROAD MAP

Produced by the TCGIS Department

TIPTON COUNTY GIS MAKES NO WARRANTY, EXPRESS OR IMPLIED, NOR ANY GUARANTY AS TO THE CONTENT, SEQUENCE, ACCURACY, TIMELINESS OR COMPLETENESS OF ANY OF THE INFORMATION PROVIDED. TIPTON COUNTY GIS EXPLICITLY DISCLAIMS ALL REPRESENTATIONS AND WARRANTIES. THE READER AGREES TO HOLD HARMLESS TIPTON COUNTY GIS FOR ANY CAUSE OF ACTION AND COSTS ASSOCIATED WITH ANY CAUSES OF ACTION WHICH MAY ARISE AS A CONSEQUENCE OF TIPTON COUNTY GIS PROVIDING THIS INFORMATION. REPRODUCTION OF THIS MAP IS PROHIBITED WITHOUT PERMISSION FROM TIPTON COUNTY GIS.

N

0 500 1,000 2,000 Feet

Map: 130

Map North **109**

Map West **129** | **130** | **131** Map East

141 Map South

Legend

- Addresses
- County Limits
- Zip Code Boundaries
- Roads
- Streams
- Bodies of Water
- Public Land
- City Limits

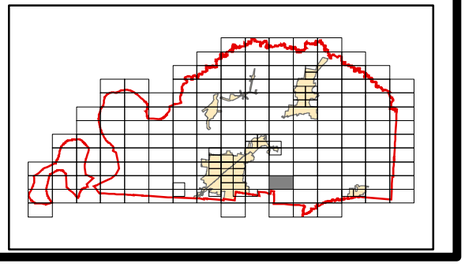

38019 - Covington

38011 - Brighton

38049 - Mason

E Sadler School Rd

Reynolds Rd

Mt Carmel Rd

Gainesville Rd

Peete Rd

Sharon Cv

Dunlap Orphanage Rd

Wright Rd

952 1212 1256 1290 1322 1354 1380 1396 1404 1480 1247 1229 9392 9420 9442 314 9585 9735 9736 168 314 472 540 9797 9830 141 9875 9953 9979 9978 10009 10012 10028 10093 10082 158 127 142 128 105 92 72 470 436 45 278 10143 38 391 383 421 1000 994 996 998 970 962 918 510 416 360 307 289 263 231 217 215 2038 136 2030 2036 1990 2020 1822 2066 2096 2112 2126 2148 2194 2216 2233 2240

TIPTON COUNTY, TN
911 ROAD MAP

Produced by the TCGIS Department

TIPTON COUNTY GIS MAKES NO WARRANTY, EXPRESS OR IMPLIED, NOR ANY GUARANTY AS TO THE CONTENT, SEQUENCE, ACCURACY, TIMELINESS OR COMPLETENESS OF ANY OF THE INFORMATION PROVIDED. TIPTON COUNTY GIS EXPLICITLY DISCLAIMS ALL REPRESENTATIONS AND WARRANTIES. THE READER AGREES TO HOLD HARMLESS TIPTON COUNTY GIS FOR ANY CAUSE OF ACTION AND COSTS ASSOCIATED WITH ANY CAUSES OF ACTION WHICH MAY ARISE AS A CONSEQUENCE OF TIPTON COUNTY GIS PROVIDING THIS INFORMATION. REPRODUCTION OF THIS MAP IS PROHIBITED WITHOUT PERMISSION FROM TIPTON COUNTY GIS.

N

0 500 1,000 2,000 Feet

Map: 131

Map North 108

Map West 130 | 131 | 132 Map East

140 Map South

Legend

- Addresses
- County Limits
- Zip Code Boundaries
- Roads
- Streams
- Bodies of Water
- Public Land
- City Limits

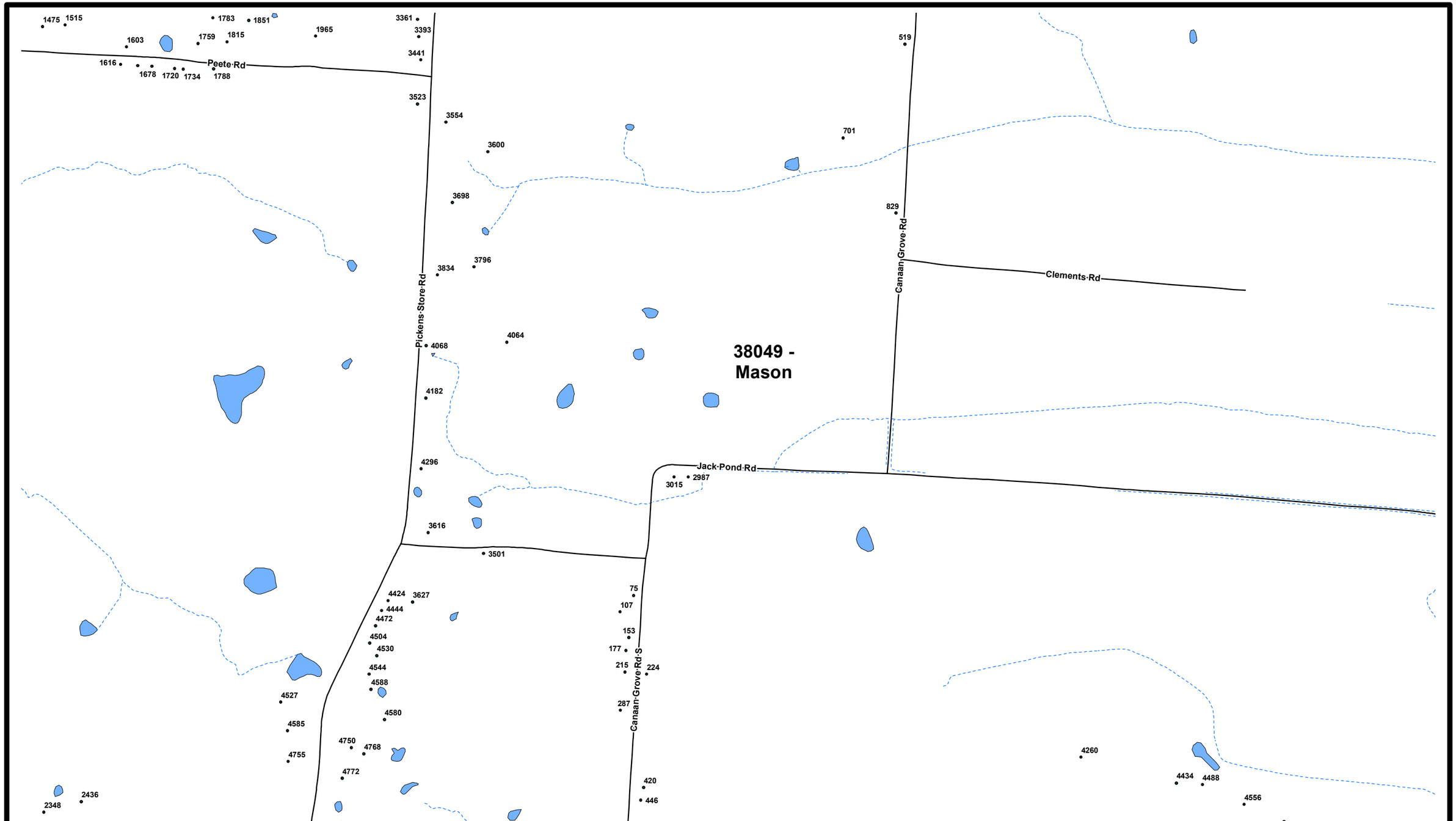

TIPTON COUNTY, TN
911 ROAD MAP

Produced by the TCGIS Department

TIPTON COUNTY GIS MAKES NO WARRANTY, EXPRESS OR IMPLIED, NOR ANY GUARANTY AS TO THE CONTENT, SEQUENCE, ACCURACY, TIMELINESS OR COMPLETENESS OF ANY OF THE INFORMATION PROVIDED. TIPTON COUNTY GIS EXPLICITLY DISCLAIMS ALL REPRESENTATIONS AND WARRANTIES. THE READER AGREES TO HOLD HARMLESS TIPTON COUNTY GIS FOR ANY CAUSE OF ACTION AND COSTS ASSOCIATED WITH ANY CAUSES OF ACTION WHICH MAY ARISE AS A CONSEQUENCE OF TIPTON COUNTY GIS PROVIDING THIS INFORMATION. REPRODUCTION OF THIS MAP IS PROHIBITED WITHOUT PERMISSION FROM TIPTON COUNTY GIS.

N

0 500 1,000 2,000 Feet

Map: 132

Map North 107

Map West 131 | 132 | 133 Map East

139 Map South

Legend

- Addresses
- County Limits
- Zip Code Boundaries
- Roads
- Streams
- Bodies of Water
- Public Land
- City Limits

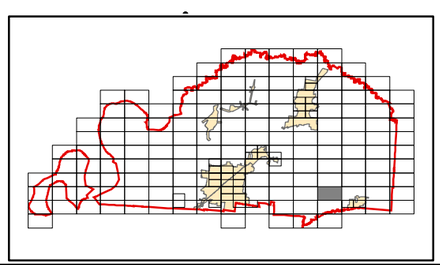

TIPTON COUNTY, TN
911 ROAD MAP

Produced by the TCGIS Department

TIPTON COUNTY GIS MAKES NO WARRANTY, EXPRESS OR IMPLIED, NOR ANY GUARANTY AS TO THE CONTENT, SEQUENCE, ACCURACY, TIMELINESS OR COMPLETENESS OF ANY OF THE INFORMATION PROVIDED. TIPTON COUNTY GIS EXPLICITLY DISCLAIMS ALL REPRESENTATIONS AND WARRANTIES. THE READER AGREES TO HOLD HARMLESS TIPTON COUNTY GIS FOR ANY CAUSE OF ACTION AND COSTS ASSOCIATED WITH ANY CAUSES OF ACTION WHICH MAY ARISE AS A CONSEQUENCE OF TIPTON COUNTY GIS PROVIDING THIS INFORMATION. REPRODUCTION OF THIS MAP IS PROHIBITED WITHOUT PERMISSION FROM TIPTON COUNTY GIS.

N

0 500 1,000 2,000 Feet

Map: 133

Map North **106**

Map West **132** | **133** | **134** Map East

138 Map South

Legend

- Addresses
- County Limits
- Zip Code Boundaries
- Roads
- Streams
- Bodies of Water
- Public Land
- City Limits

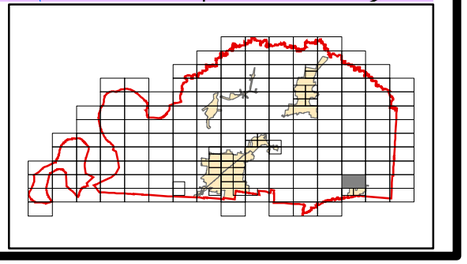

38049 - Mason

MASON

Highway 59 S

St Paul Rd

Mason Ln

Taylor Ln

Compton Rd

Charleston Mason Rd

W L Johnson Rd

Jack Pond Rd

Gainesville Ln

Mosley Ave

Main St

TIPTON COUNTY, TN
911 ROAD MAP

Produced by the TCGIS Department

TIPTON COUNTY GIS MAKES NO WARRANTY, EXPRESS OR IMPLIED, NOR ANY GUARANTY AS TO THE CONTENT, SEQUENCE, ACCURACY, TIMELINESS OR COMPLETENESS OF ANY OF THE INFORMATION PROVIDED. TIPTON COUNTY GIS EXPLICITLY DISCLAIMS ALL REPRESENTATIONS AND WARRANTIES. THE READER AGREES TO HOLD HARMLESS TIPTON COUNTY GIS FOR ANY CAUSE OF ACTION AND COSTS ASSOCIATED WITH ANY CAUSES OF ACTION WHICH MAY ARISE AS A CONSEQUENCE OF TIPTON COUNTY GIS PROVIDING THIS INFORMATION. REPRODUCTION OF THIS MAP IS PROHIBITED WITHOUT PERMISSION FROM TIPTON COUNTY GIS.

N

0 500 1,000 2,000 Feet

Map: 134

Map North **105**

Map West **133** | **134** | **135** Map East

137 Map South

Legend

- Addresses
- County Limits
- Zip Code Boundaries
- Roads
- Streams
- Bodies of Water
- Public Land
- City Limits

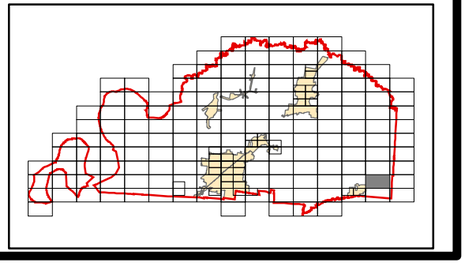



TIPTON COUNTY, TN
911 ROAD MAP

Produced by the TCGIS Department

TIPTON COUNTY GIS MAKES NO WARRANTY, EXPRESS OR IMPLIED, NOR ANY GUARANTY AS TO THE CONTENT, SEQUENCE, ACCURACY, TIMELINESS OR COMPLETENESS OF ANY OF THE INFORMATION PROVIDED. TIPTON COUNTY GIS EXPLICITLY DISCLAIMS ALL REPRESENTATIONS AND WARRANTIES. THE READER AGREES TO HOLD HARMLESS TIPTON COUNTY GIS FOR ANY CAUSE OF ACTION AND COSTS ASSOCIATED WITH ANY CAUSES OF ACTION WHICH MAY ARISE AS A CONSEQUENCE OF TIPTON COUNTY GIS PROVIDING THIS INFORMATION. REPRODUCTION OF THIS MAP IS PROHIBITED WITHOUT PERMISSION FROM TIPTON COUNTY GIS.

N

0 500 1,000 2,000 Feet

Map: 135

Map North 104

Map West 134 | 135 | Map East

136 Map South

Legend

- Addresses
- County Limits
- Zip Code Boundaries
- Roads
- Streams
- Bodies of Water
- Public Land
- City Limits

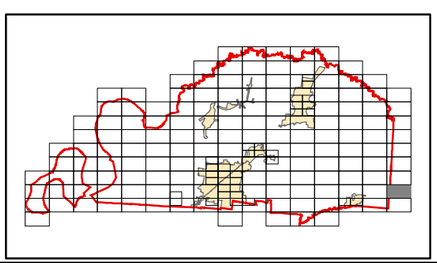

38049 -
Mason

TIPTON COUNTY, TN
911 ROAD MAP

Produced by the TCGIS Department

TIPTON COUNTY GIS MAKES NO WARRANTY, EXPRESS OR IMPLIED, NOR ANY GUARANTY AS TO THE CONTENT, SEQUENCE, ACCURACY, TIMELINESS OR COMPLETENESS OF ANY OF THE INFORMATION PROVIDED. TIPTON COUNTY GIS EXPLICITLY DISCLAIMS ALL REPRESENTATIONS AND WARRANTIES. THE READER AGREES TO HOLD HARMLESS TIPTON COUNTY GIS FOR ANY CAUSE OF ACTION AND COSTS ASSOCIATED WITH ANY CAUSES OF ACTION WHICH MAY ARISE AS A CONSEQUENCE OF TIPTON COUNTY GIS PROVIDING THIS INFORMATION. REPRODUCTION OF THIS MAP IS PROHIBITED WITHOUT PERMISSION FROM TIPTON COUNTY GIS.

N

0 500 1,000 2,000 Feet

Map: 136

Map North
135

Map West 137 **136** Map East

Map South

Legend

- Addresses
- County Limits
- Zip Code Boundaries
- Roads
- Streams
- Bodies of Water
- Public Land
- City Limits

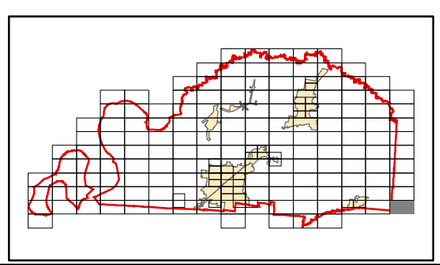

Old L and N Rd

Liles Rd

289

38069 - Stanton

1315

MASON

38049 - Mason

TIPTON COUNTY, TN
911 ROAD MAP

Produced by the TCGIS Department

TIPTON COUNTY GIS MAKES NO WARRANTY, EXPRESS OR IMPLIED, NOR ANY GUARANTY AS TO THE CONTENT, SEQUENCE, ACCURACY, TIMELINESS OR COMPLETENESS OF ANY OF THE INFORMATION PROVIDED. TIPTON COUNTY GIS EXPLICITLY DISCLAIMS ALL REPRESENTATIONS AND WARRANTIES. THE READER AGREES TO HOLD HARMLESS TIPTON COUNTY GIS FOR ANY CAUSE OF ACTION AND COSTS ASSOCIATED WITH ANY CAUSES OF ACTION WHICH MAY ARISE AS A CONSEQUENCE OF TIPTON COUNTY GIS PROVIDING THIS INFORMATION. REPRODUCTION OF THIS MAP IS PROHIBITED WITHOUT PERMISSION FROM TIPTON COUNTY GIS.

N

0 500 1,000 2,000 Feet

Map: 137

Map North 134

Map West 138 | 137 | 136 Map East

Map South

Legend

- Addresses
- County Limits
- Zip Code Boundaries
- Roads
- Streams
- Bodies of Water
- Public Land
- City Limits

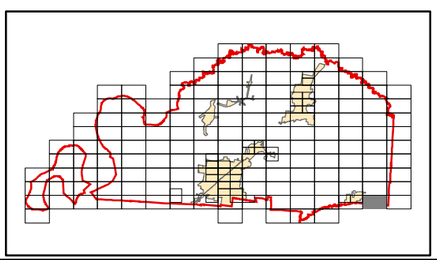

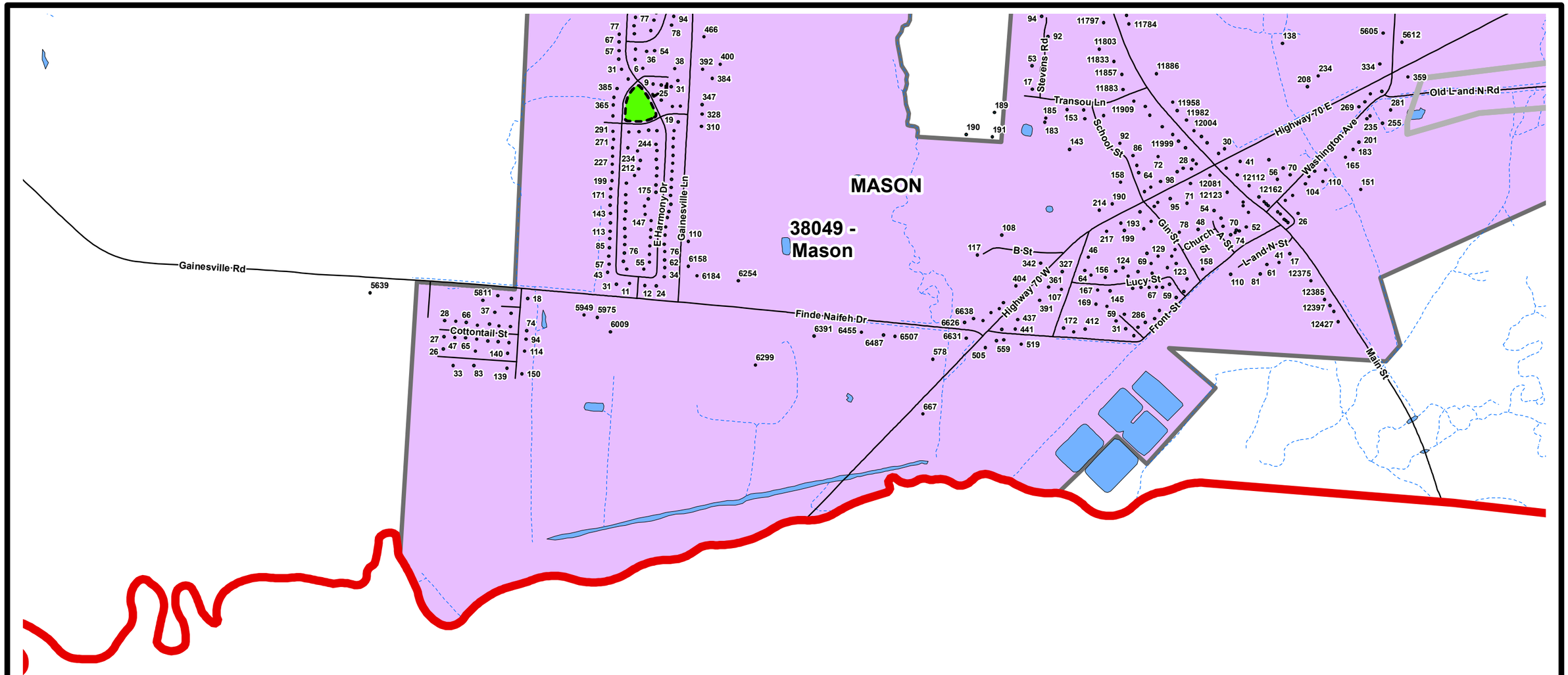

TIPTON COUNTY, TN
911 ROAD MAP

Produced by the TCGIS Department

TIPTON COUNTY GIS MAKES NO WARRANTY, EXPRESS OR IMPLIED, NOR ANY GUARANTY AS TO THE CONTENT, SEQUENCE, ACCURACY, TIMELINESS OR COMPLETENESS OF ANY OF THE INFORMATION PROVIDED. TIPTON COUNTY GIS EXPLICITLY DISCLAIMS ALL REPRESENTATIONS AND WARRANTIES. THE READER AGREES TO HOLD HARMLESS TIPTON COUNTY GIS FOR ANY CAUSE OF ACTION AND COSTS ASSOCIATED WITH ANY CAUSES OF ACTION WHICH MAY ARISE AS A CONSEQUENCE OF TIPTON COUNTY GIS PROVIDING THIS INFORMATION. REPRODUCTION OF THIS MAP IS PROHIBITED WITHOUT PERMISSION FROM TIPTON COUNTY GIS.

N

0 500 1,000 2,000 Feet

Map: 138

Map North **133**

Map West **139** **138** **137** Map East

Map South

Legend

- Addresses
- County Limits
- Zip Code Boundaries
- Roads
- Streams
- Bodies of Water
- Public Land
- City Limits

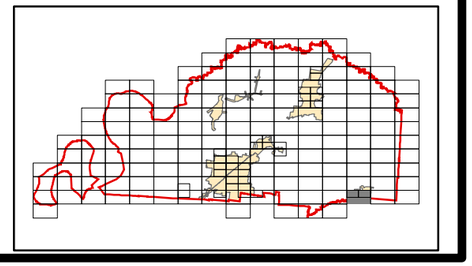

TIPTON COUNTY, TN
911 ROAD MAP

Produced by the TCGIS Department

TIPTON COUNTY GIS MAKES NO WARRANTY, EXPRESS OR IMPLIED, NOR ANY GUARANTY AS TO THE CONTENT, SEQUENCE, ACCURACY, TIMELINESS OR COMPLETENESS OF ANY OF THE INFORMATION PROVIDED. TIPTON COUNTY GIS EXPLICITLY DISCLAIMS ALL REPRESENTATIONS AND WARRANTIES. THE READER AGREES TO HOLD HARMLESS TIPTON COUNTY GIS FOR ANY CAUSE OF ACTION AND COSTS ASSOCIATED WITH ANY CAUSES OF ACTION WHICH MAY ARISE AS A CONSEQUENCE OF TIPTON COUNTY GIS PROVIDING THIS INFORMATION. REPRODUCTION OF THIS MAP IS PROHIBITED WITHOUT PERMISSION FROM TIPTON COUNTY GIS.

N

0 250 500 1,000 Feet

38049 - Mason

Map: 138A

Map North **133**

Map West **139** | **138A** | **134** Map East

138 Map South

Legend

- Addresses
- County Limits
- Zip Code Boundaries
- Roads
- Streams
- Bodies of Water
- Public Land
- City Limits

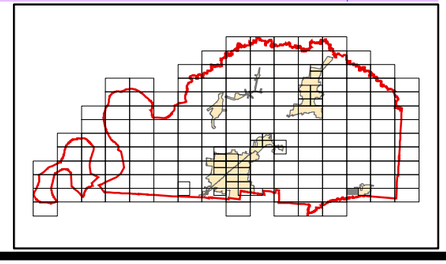

Gainesville Rd
Finde Naifeh Dr
Friendship Cir
Countryside Dr
New Haven Cv
Springview St
Richland Hills Park
W Harmony Dr
E Harmony Dr
Gainesville Ln
Richland Dr
Blackberry Ave
Mink Cv
Cottontail St
Foxchase Dr
MASON
5639
5811
5949
5975
6009
6158
6184
6254
6299

TIPTON COUNTY, TN
911 ROAD MAP

Produced by the TCGIS Department

TIPTON COUNTY GIS MAKES NO WARRANTY, EXPRESS OR IMPLIED, NOR ANY GUARANTY AS TO THE CONTENT, SEQUENCE, ACCURACY, TIMELINESS OR COMPLETENESS OF ANY OF THE INFORMATION PROVIDED. TIPTON COUNTY GIS EXPLICITLY DISCLAIMS ALL REPRESENTATIONS AND WARRANTIES. THE READER AGREES TO HOLD HARMLESS TIPTON COUNTY GIS FOR ANY CAUSE OF ACTION AND COSTS ASSOCIATED WITH ANY CAUSES OF ACTION WHICH MAY ARISE AS A CONSEQUENCE OF TIPTON COUNTY GIS PROVIDING THIS INFORMATION. REPRODUCTION OF THIS MAP IS PROHIBITED WITHOUT PERMISSION FROM TIPTON COUNTY GIS.

N

0 250 500 1,000 Feet

Map: 138B

Map North **133**

Map West **139** | **138B** | **134** Map East

138 Map South

Legend

- Addresses
- County Limits
- Zip Code Boundaries
- Roads
- Streams
- Bodies of Water
- Public Land
- City Limits

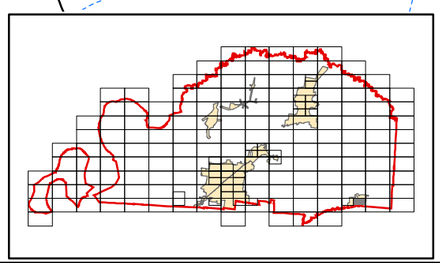

38049 - Mason

38069 - Stanton

MASON

Stevens Rd
Transou Ln
School St
Gin St
B St
Church St
A St
Main St
Hay St
L and N St
Lucy St
Wall St
Jones Ave
Front St
Washington Ave
Charleston Mason Rd
Old L and N Rd
Highway 70 E
Highway 70 W
Finde Naifeh Dr

38049 - Mason

Gainesville Rd

Robinson Cemetery Rd

Griffin Rd

70 2636 2684 2567 2607 2583 2479 4907 2782 4860 2888 2940 3018 3030 3040 3050 3156 3210 3216 3298 3530 3770 4630 4724 4231 4361 4599 4659 4725 2885 2915 2989 3011 3161 3319 3347 3401 3449 3613 3633 3687 3745 3765 3595 3865 3835 3885 3681 3733 3723 3509 3045 3093 3123 3181 3165 82 190 3945 4575 4393 210 236 262 288 304 334 430 478 470 510 512 520 668 720 894 892 852 888 890 352 351 347

TIPTON COUNTY, TN
911 ROAD MAP

Produced by the TCGIS Department

TIPTON COUNTY GIS MAKES NO WARRANTY, EXPRESS OR IMPLIED, NOR ANY GUARANTY AS TO THE CONTENT, SEQUENCE, ACCURACY, TIMELINESS OR COMPLETENESS OF ANY OF THE INFORMATION PROVIDED. TIPTON COUNTY GIS EXPLICITLY DISCLAIMS ALL REPRESENTATIONS AND WARRANTIES. THE READER AGREES TO HOLD HARMLESS TIPTON COUNTY GIS FOR ANY CAUSE OF ACTION AND COSTS ASSOCIATED WITH ANY CAUSES OF ACTION WHICH MAY ARISE AS A CONSEQUENCE OF TIPTON COUNTY GIS PROVIDING THIS INFORMATION. REPRODUCTION OF THIS MAP IS PROHIBITED WITHOUT PERMISSION FROM TIPTON COUNTY GIS.

N

0 500 1,000 2,000 Feet

Map: 139

Map North 132

Map West 140 | 139 | 138 Map East

155 Map South

Legend

- Addresses
- County Limits
- Zip Code Boundaries
- Roads
- Streams
- Bodies of Water
- Public Land
- City Limits

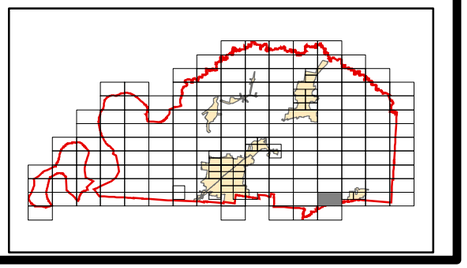

TIPTON COUNTY, TN
911 ROAD MAP

Produced by the TCGIS Department

TIPTON COUNTY GIS MAKES NO WARRANTY, EXPRESS OR IMPLIED, NOR ANY GUARANTY AS TO THE CONTENT, SEQUENCE, ACCURACY, TIMELINESS OR COMPLETENESS OF ANY OF THE INFORMATION PROVIDED. TIPTON COUNTY GIS EXPLICITLY DISCLAIMS ALL REPRESENTATIONS AND WARRANTIES. THE READER AGREES TO HOLD HARMLESS TIPTON COUNTY GIS FOR ANY CAUSE OF ACTION AND COSTS ASSOCIATED WITH ANY CAUSES OF ACTION WHICH MAY ARISE AS A CONSEQUENCE OF TIPTON COUNTY GIS PROVIDING THIS INFORMATION. REPRODUCTION OF THIS MAP IS PROHIBITED WITHOUT PERMISSION FROM TIPTON COUNTY GIS.

38011 - Brighton

38049 - Mason

Wright Rd
Hughes Rd
Beaver Creek Rd
Jimmy Payne Rd
Witherington Rd
Byrd Ln
Tilly Ln

N

0 500 1,000 2,000 Feet

Map: 140

Map North 131

Map West 141 | 140 | 139 Map East

154 Map South

Legend

- Addresses
- County Limits
- Zip Code Boundaries
- Roads
- Streams
- Bodies of Water
- Public Land
- City Limits

TIPTON COUNTY, TN
911 ROAD MAP

Produced by the TCGIS Department

TIPTON COUNTY GIS MAKES NO WARRANTY, EXPRESS OR IMPLIED, NOR ANY GUARANTY AS TO THE CONTENT, SEQUENCE, ACCURACY, TIMELINESS OR COMPLETENESS OF ANY OF THE INFORMATION PROVIDED. TIPTON COUNTY GIS EXPLICITLY DISCLAIMS ALL REPRESENTATIONS AND WARRANTIES. THE READER AGREES TO HOLD HARMLESS TIPTON COUNTY GIS FOR ANY CAUSE OF ACTION AND COSTS ASSOCIATED WITH ANY CAUSES OF ACTION WHICH MAY ARISE AS A CONSEQUENCE OF TIPTON COUNTY GIS PROVIDING THIS INFORMATION. REPRODUCTION OF THIS MAP IS PROHIBITED WITHOUT PERMISSION FROM TIPTON COUNTY GIS.

N

0 500 1,000 2,000 Feet

Map: 141

Map North 130

Map West 142 | 141 | 140 Map East

153 Map South

38011 - Brighton

Highway-14-S
McQuiston-Rd
Harmon-Cv
Salmon-Rd
Duke-Rd
Pralene-Cv
Galilee-Church-Rd
Click-Rd
Dunlap-Orphanage-Rd
Mockingbird-Dr
Dogwood-Dr
Sherman-Walker-Rd
Beaver-Creek-Rd
Walnut-View-Dr
Stafford-Rd

Legend

- Addresses
- County Limits
- Zip Code Boundaries
- Roads
- Streams
- Bodies of Water
- Public Land
- City Limits

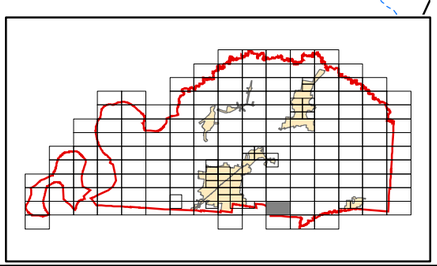

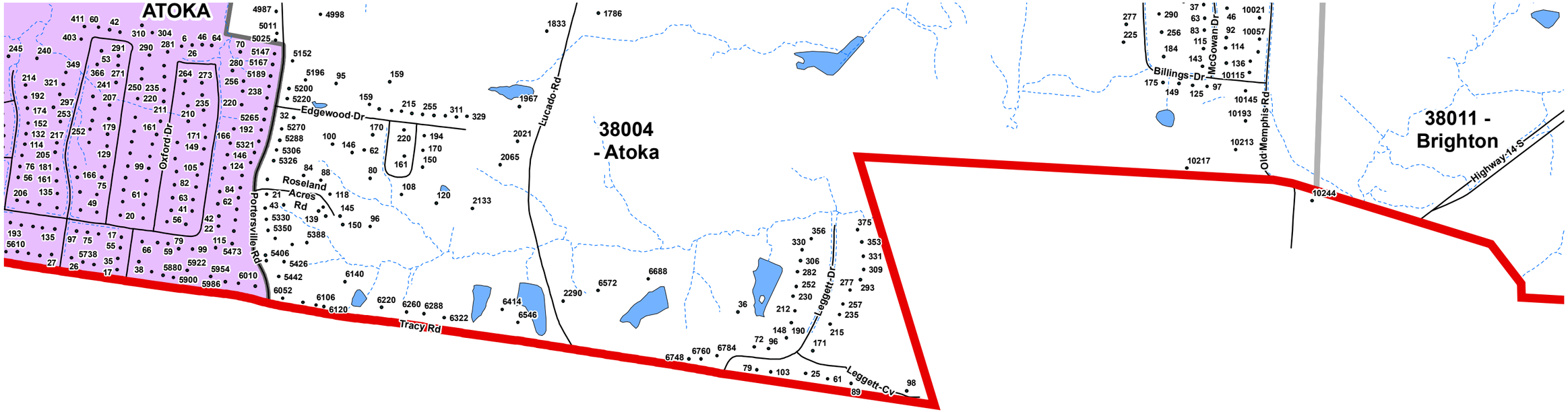

TIPTON COUNTY, TN
911 ROAD MAP

Produced by the TCGIS Department

TIPTON COUNTY GIS MAKES NO WARRANTY, EXPRESS OR IMPLIED, NOR ANY GUARANTY AS TO THE CONTENT, SEQUENCE, ACCURACY, TIMELINESS OR COMPLETENESS OF ANY OF THE INFORMATION PROVIDED. TIPTON COUNTY GIS EXPLICITLY DISCLAIMS ALL REPRESENTATIONS AND WARRANTIES. THE READER AGREES TO HOLD HARMLESS TIPTON COUNTY GIS FOR ANY CAUSE OF ACTION AND COSTS ASSOCIATED WITH ANY CAUSES OF ACTION WHICH MAY ARISE AS A CONSEQUENCE OF TIPTON COUNTY GIS PROVIDING THIS INFORMATION. REPRODUCTION OF THIS MAP IS PROHIBITED WITHOUT PERMISSION FROM TIPTON COUNTY GIS.

N

0 500 1,000 2,000 Feet

Map: 142

Map North
129
Map West 143 **142** 141 Map East
Map South

Legend

- Addresses
- County Limits
- Zip Code Boundaries
- Roads
- Streams
- Bodies of Water
- Public Land
- City Limits

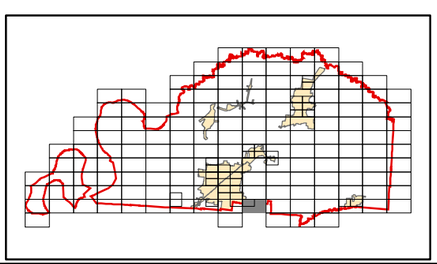

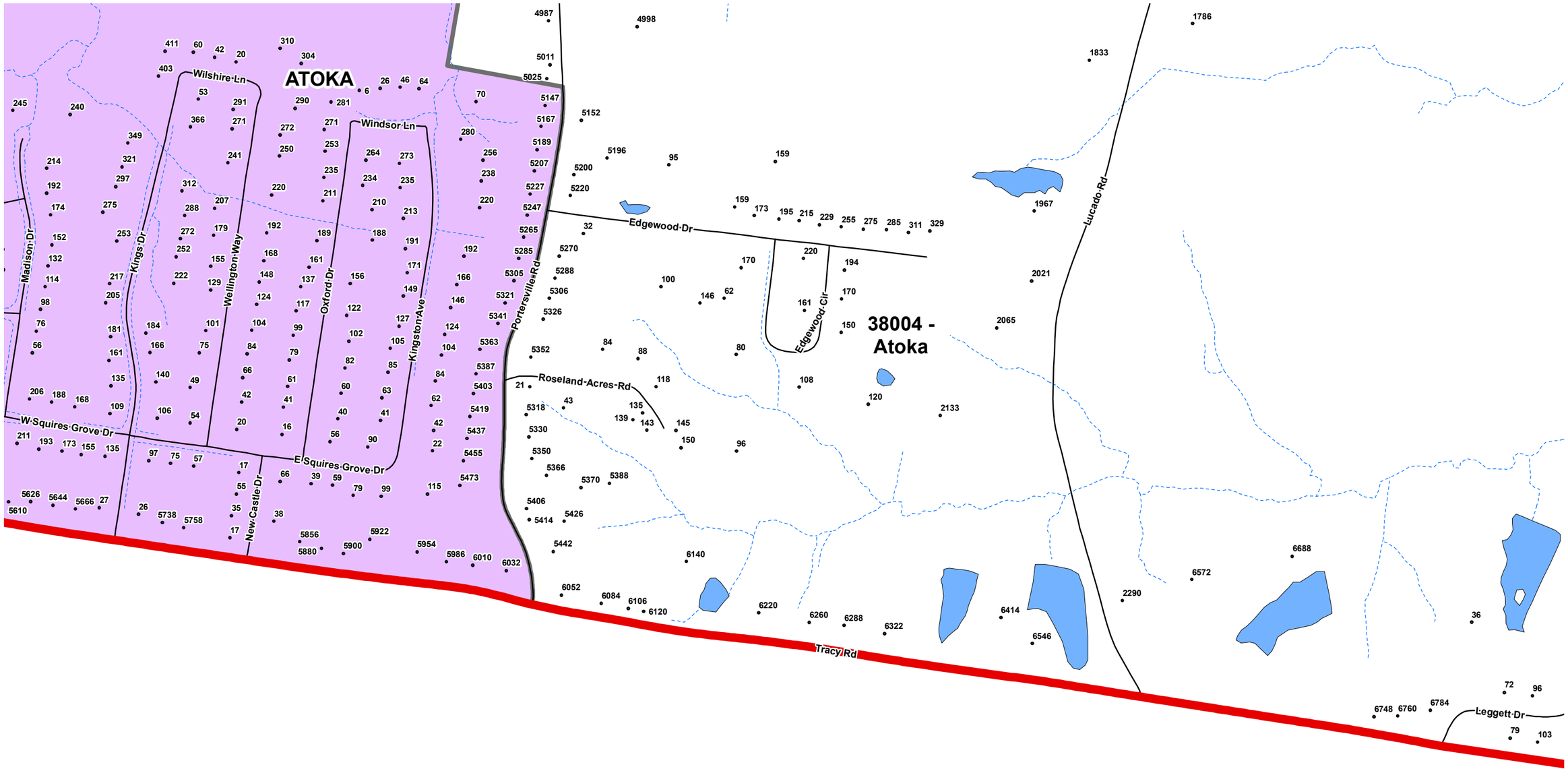

TIPTON COUNTY, TN
911 ROAD MAP

Produced by the TCGIS Department

TIPTON COUNTY GIS MAKES NO WARRANTY, EXPRESS OR IMPLIED, NOR ANY GUARANTY AS TO THE CONTENT, SEQUENCE, ACCURACY, TIMELINESS OR COMPLETENESS OF ANY OF THE INFORMATION PROVIDED. TIPTON COUNTY GIS EXPLICITLY DISCLAIMS ALL REPRESENTATIONS AND WARRANTIES. THE READER AGREES TO HOLD HARMLESS TIPTON COUNTY GIS FOR ANY CAUSE OF ACTION AND COSTS ASSOCIATED WITH ANY CAUSES OF ACTION WHICH MAY ARISE AS A CONSEQUENCE OF TIPTON COUNTY GIS PROVIDING THIS INFORMATION. REPRODUCTION OF THIS MAP IS PROHIBITED WITHOUT PERMISSION FROM TIPTON COUNTY GIS.

N

0 250 500 1,000 Feet

Map: 142A

Map North **129**

Map West **143** | **142A** | **141** Map East

Map South

Legend

- Addresses
- County Limits
- Zip Code Boundaries
- Roads
- Streams
- Bodies of Water
- Public Land
- City Limits

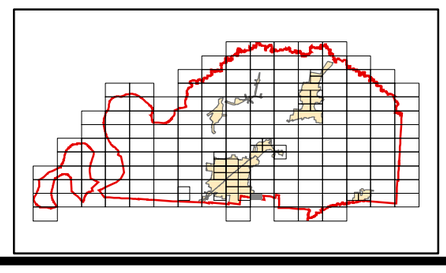

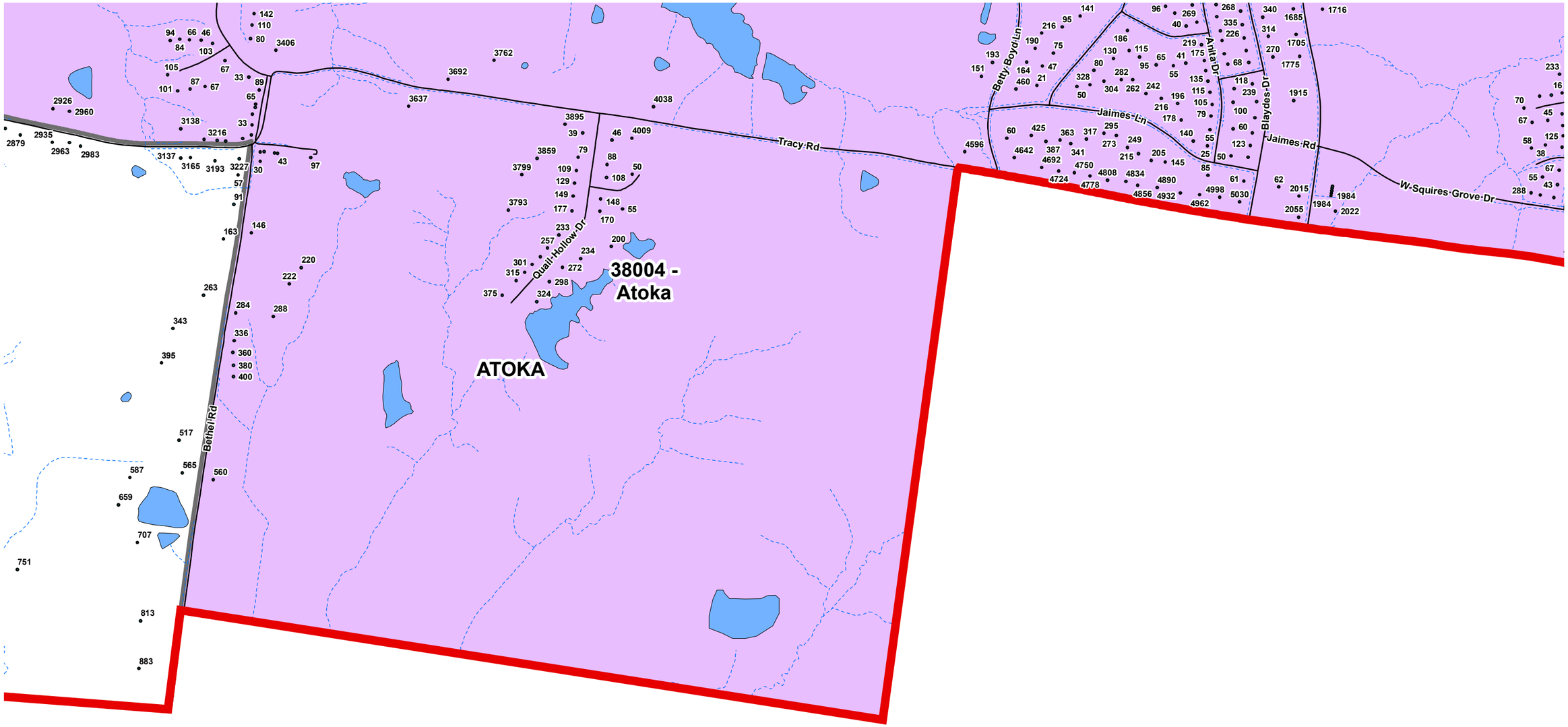

TIPTON COUNTY, TN
911 ROAD MAP

Produced by the TCGIS Department

TIPTON COUNTY GIS MAKES NO WARRANTY, EXPRESS OR IMPLIED, NOR ANY GUARANTY AS TO THE CONTENT, SEQUENCE, ACCURACY, TIMELINESS OR COMPLETENESS OF ANY OF THE INFORMATION PROVIDED. TIPTON COUNTY GIS EXPLICITLY DISCLAIMS ALL REPRESENTATIONS AND WARRANTIES. THE READER AGREES TO HOLD HARMLESS TIPTON COUNTY GIS FOR ANY CAUSE OF ACTION AND COSTS ASSOCIATED WITH ANY CAUSES OF ACTION WHICH MAY ARISE AS A CONSEQUENCE OF TIPTON COUNTY GIS PROVIDING THIS INFORMATION. REPRODUCTION OF THIS MAP IS PROHIBITED WITHOUT PERMISSION FROM TIPTON COUNTY GIS.

N

0 500 1,000 2,000 Feet

Map: 143

Map North 128

Map West 144 | 143 | 142 Map East

157 Map South

Legend

- Addresses
- County Limits
- Zip Code Boundaries
- Roads
- Streams
- Bodies of Water
- Public Land
- City Limits

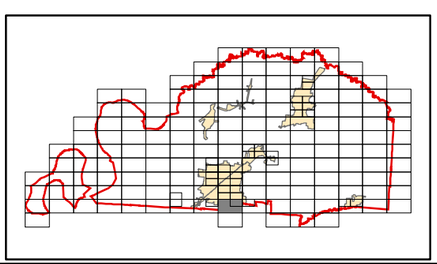

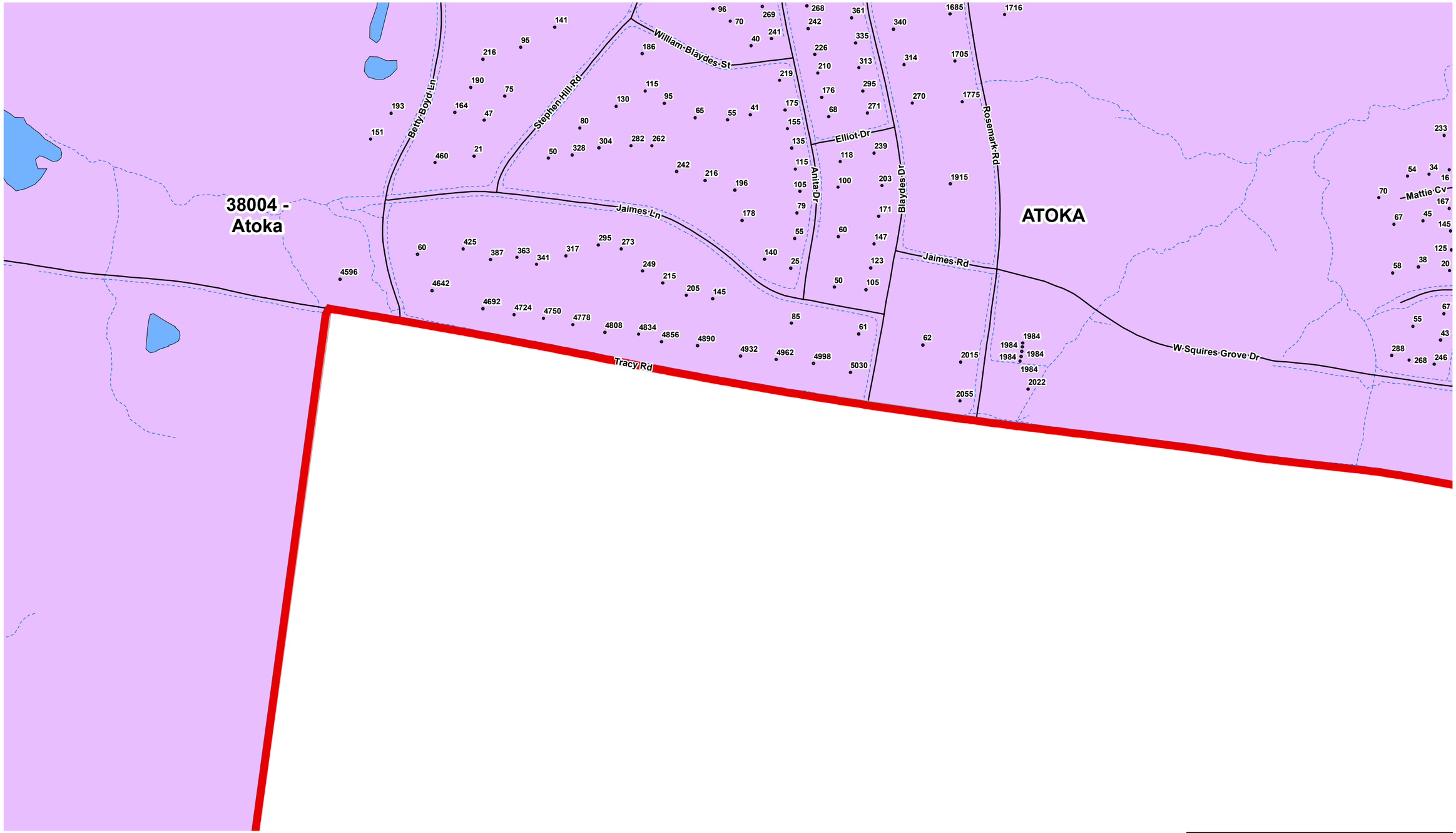

TIPTON COUNTY, TN
911 ROAD MAP

Produced by the TCGIS Department

TIPTON COUNTY GIS MAKES NO WARRANTY, EXPRESS OR IMPLIED, NOR ANY GUARANTY AS TO THE CONTENT, SEQUENCE, ACCURACY, TIMELINESS OR COMPLETENESS OF ANY OF THE INFORMATION PROVIDED. TIPTON COUNTY GIS EXPLICITLY DISCLAIMS ALL REPRESENTATIONS AND WARRANTIES. THE READER AGREES TO HOLD HARMLESS TIPTON COUNTY GIS FOR ANY CAUSE OF ACTION AND COSTS ASSOCIATED WITH ANY CAUSES OF ACTION WHICH MAY ARISE AS A CONSEQUENCE OF TIPTON COUNTY GIS PROVIDING THIS INFORMATION. REPRODUCTION OF THIS MAP IS PROHIBITED WITHOUT PERMISSION FROM TIPTON COUNTY GIS.

N

0 250 500 1,000 Feet

Map: 143A

Map North **128**

Map West **144** | **143A** | **142** Map East

157 Map South

Legend

- Addresses
- County Limits
- Zip Code Boundaries
- Roads
- Streams
- Bodies of Water
- Public Land
- City Limits

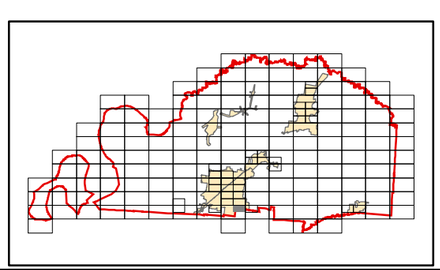

38058 - Munford MUNFORD

ATOKA 38053 - Millington

38004 - Atoka

Navy Dr
Navy Cir
Kincaid Dr
Highway 51 S
Blackhawk Cv
Elsbery St
Hackberry Cv
Simmons Rd
E Tipton Lake Cir
W Tipton Lake Cir
Ridgeway Ln
Tracy Rd
Merrill Rd
Walnut Cv
Hickory Ln
Fulcher Dr
Rosiland Way
Meade Lake Rd
Apache Cv
Comanche Dr
Cherokee Rd
Cheyenne Rd
Rhodes Ln
Ash Rene Dr
Violet Dr
Daisey Ln
Azalea Dr
Orchid Dr
Sunflower Dr

TIPTON COUNTY, TN
911 ROAD MAP

Produced by the TCGIS Department

TIPTON COUNTY GIS MAKES NO WARRANTY, EXPRESS OR IMPLIED, NOR ANY GUARANTY AS TO THE CONTENT, SEQUENCE, ACCURACY, TIMELINESS OR COMPLETENESS OF ANY OF THE INFORMATION PROVIDED. TIPTON COUNTY GIS EXPLICITLY DISCLAIMS ALL REPRESENTATIONS AND WARRANTIES. THE READER AGREES TO HOLD HARMLESS TIPTON COUNTY GIS FOR ANY CAUSE OF ACTION AND COSTS ASSOCIATED WITH ANY CAUSES OF ACTION WHICH MAY ARISE AS A CONSEQUENCE OF TIPTON COUNTY GIS PROVIDING THIS INFORMATION. REPRODUCTION OF THIS MAP IS PROHIBITED WITHOUT PERMISSION FROM TIPTON COUNTY GIS.

N

0 500 1,000 2,000 Feet

Map: 144

Map North
127
Map West 145 **144** 143 Map East
Map South

Legend

- Addresses
- County Limits
- Zip Code Boundaries
- Roads
- Streams
- Bodies of Water
- Public Land
- City Limits

TIPTON COUNTY, TN
911 ROAD MAP

Produced by the TCGIS Department

TIPTON COUNTY GIS MAKES NO WARRANTY, EXPRESS OR IMPLIED, NOR ANY GUARANTY AS TO THE CONTENT, SEQUENCE, ACCURACY, TIMELINESS OR COMPLETENESS OF ANY OF THE INFORMATION PROVIDED. TIPTON COUNTY GIS EXPLICITLY DISCLAIMS ALL REPRESENTATIONS AND WARRANTIES. THE READER AGREES TO HOLD HARMLESS TIPTON COUNTY GIS FOR ANY CAUSE OF ACTION AND COSTS ASSOCIATED WITH ANY CAUSES OF ACTION WHICH MAY ARISE AS A CONSEQUENCE OF TIPTON COUNTY GIS PROVIDING THIS INFORMATION. REPRODUCTION OF THIS MAP IS PROHIBITED WITHOUT PERMISSION FROM TIPTON COUNTY GIS.

N

0 250 500 1,000 Feet

Map: 144A

Map North
127
Map West 145 **144A** 143 Map East
Map South

Legend

- Addresses
- County Limits
- Zip Code Boundaries
- Roads
- Streams
- Bodies of Water
- Public Land
- City Limits

ATOKA

38053 - Millington

38004 - Atoka

Rosiland Way
Fulcher Dr
Paula Cv
Tracy Rd
Shea Cv
Buttercup Cv
Violet Dr
Daisey Ln
Orchid Dr
Sunflower Dr
Azalea Dr
Poppy Ln
Camelia St
Wisteria Ln
Meade Lake Rd
Comanche Dr
Apache Cv
Navaho Cv
Cherokee Rd
Rhodes Ln

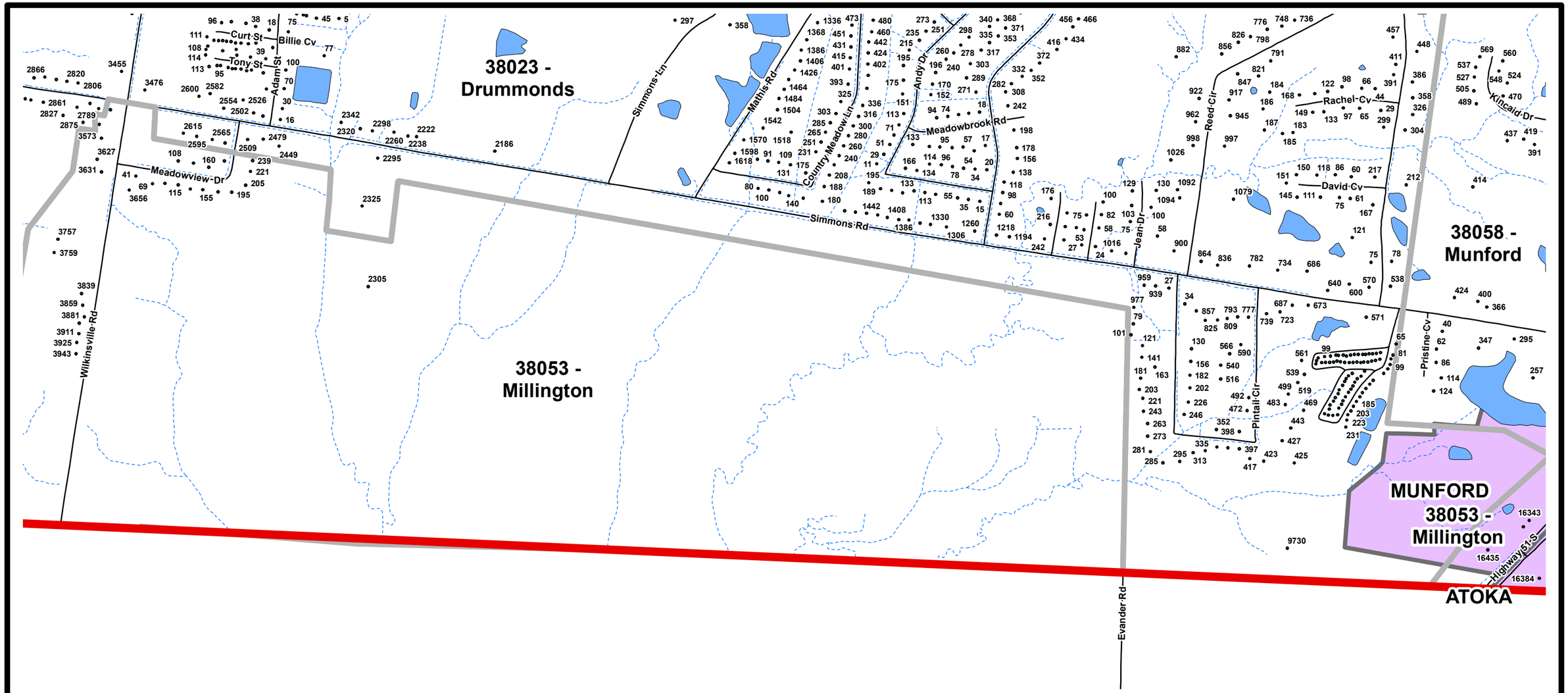

TIPTON COUNTY, TN
911 ROAD MAP

Produced by the TCGIS Department

TIPTON COUNTY GIS MAKES NO WARRANTY, EXPRESS OR IMPLIED, NOR ANY GUARANTY AS TO THE CONTENT, SEQUENCE, ACCURACY, TIMELINESS OR COMPLETENESS OF ANY OF THE INFORMATION PROVIDED. TIPTON COUNTY GIS EXPLICITLY DISCLAIMS ALL REPRESENTATIONS AND WARRANTIES. THE READER AGREES TO HOLD HARMLESS TIPTON COUNTY GIS FOR ANY CAUSE OF ACTION AND COSTS ASSOCIATED WITH ANY CAUSES OF ACTION WHICH MAY ARISE AS A CONSEQUENCE OF TIPTON COUNTY GIS PROVIDING THIS INFORMATION. REPRODUCTION OF THIS MAP IS PROHIBITED WITHOUT PERMISSION FROM TIPTON COUNTY GIS.

N

0 500 1,000 2,000 Feet

Map: 145

Map North
126
Map West 146 **145** 144 Map East
Map South

Legend

- Addresses
- County Limits
- Zip Code Boundaries
- Roads
- Streams
- Bodies of Water
- Public Land
- City Limits

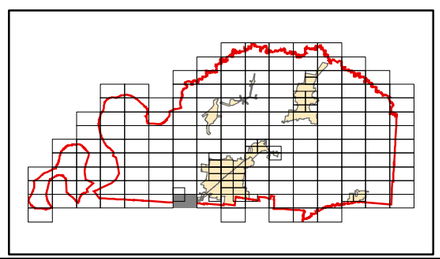

TIPTON COUNTY, TN
911 ROAD MAP

Produced by the TCGIS Department

TIPTON COUNTY GIS MAKES NO WARRANTY, EXPRESS OR IMPLIED, NOR ANY GUARANTY AS TO THE CONTENT, SEQUENCE, ACCURACY, TIMELINESS OR COMPLETENESS OF ANY OF THE INFORMATION PROVIDED. TIPTON COUNTY GIS EXPLICITLY DISCLAIMS ALL REPRESENTATIONS AND WARRANTIES. THE READER AGREES TO HOLD HARMLESS TIPTON COUNTY GIS FOR ANY CAUSE OF ACTION AND COSTS ASSOCIATED WITH ANY CAUSES OF ACTION WHICH MAY ARISE AS A CONSEQUENCE OF TIPTON COUNTY GIS PROVIDING THIS INFORMATION. REPRODUCTION OF THIS MAP IS PROHIBITED WITHOUT PERMISSION FROM TIPTON COUNTY GIS.

N

0 250 500 1,000 Feet

Map: 145A

Map North

126

Map West **146** **145A** **144** Map East

Map South

Legend

- Addresses
- County Limits
- Zip Code Boundaries
- Roads
- Streams
- Bodies of Water
- Public Land
- City Limits

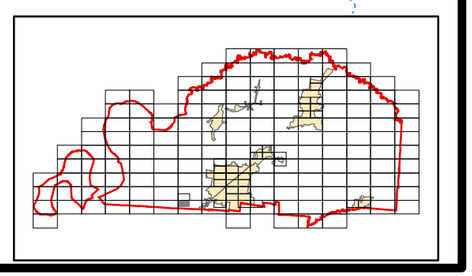

38023 - Drummonds

38053 - Millington

Billie Cv
Tony St
Adam St
Simmons Rd
Simmons Ln
Mathis Rd
Country Meadow Ln
Meadowview Dr
Wilkinsville Rd

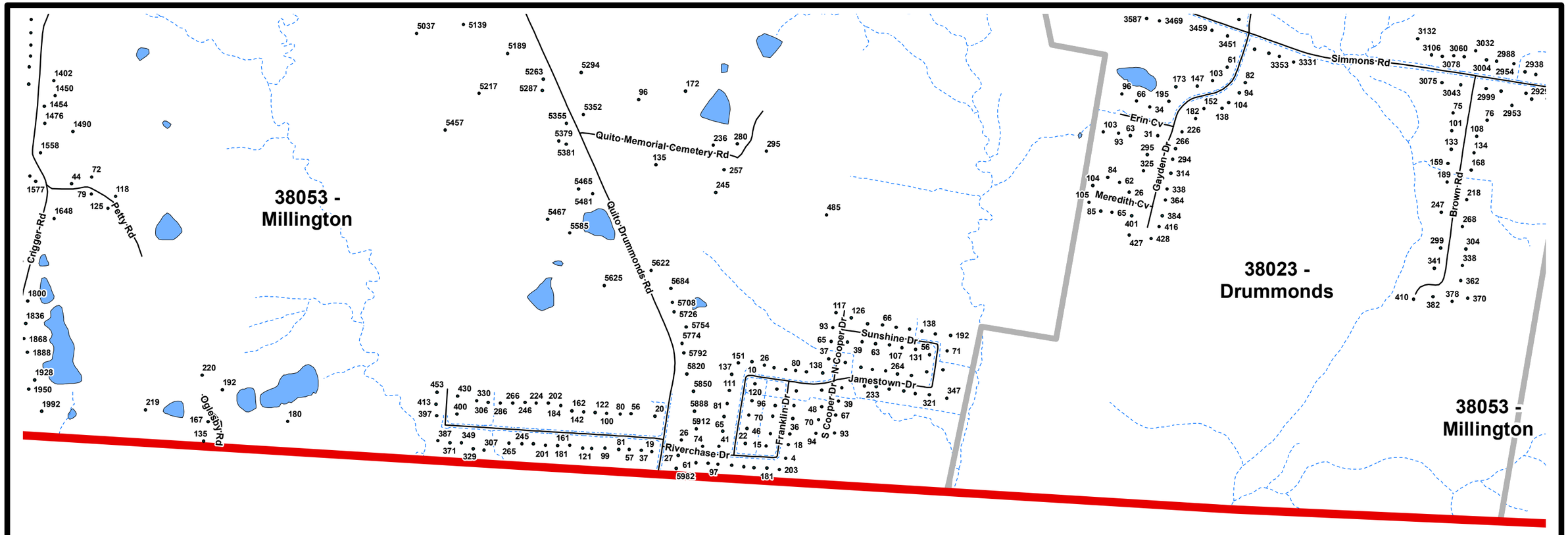

TIPTON COUNTY, TN
911 ROAD MAP

Produced by the TCGIS Department

TIPTON COUNTY GIS MAKES NO WARRANTY, EXPRESS OR IMPLIED, NOR ANY GUARANTY AS TO THE CONTENT, SEQUENCE, ACCURACY, TIMELINESS OR COMPLETENESS OF ANY OF THE INFORMATION PROVIDED. TIPTON COUNTY GIS EXPLICITLY DISCLAIMS ALL REPRESENTATIONS AND WARRANTIES. THE READER AGREES TO HOLD HARMLESS TIPTON COUNTY GIS FOR ANY CAUSE OF ACTION AND COSTS ASSOCIATED WITH ANY CAUSES OF ACTION WHICH MAY ARISE AS A CONSEQUENCE OF TIPTON COUNTY GIS PROVIDING THIS INFORMATION. REPRODUCTION OF THIS MAP IS PROHIBITED WITHOUT PERMISSION FROM TIPTON COUNTY GIS.

N

0 500 1,000 2,000 Feet

Map: 146

Map North
125
Map West 147 **146** 145 Map East
Map South

Legend

- Addresses
- County Limits
- Zip Code Boundaries
- Roads
- Streams
- Bodies of Water
- Public Land
- City Limits

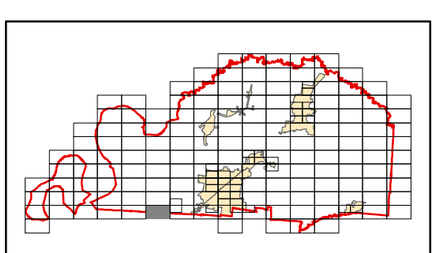

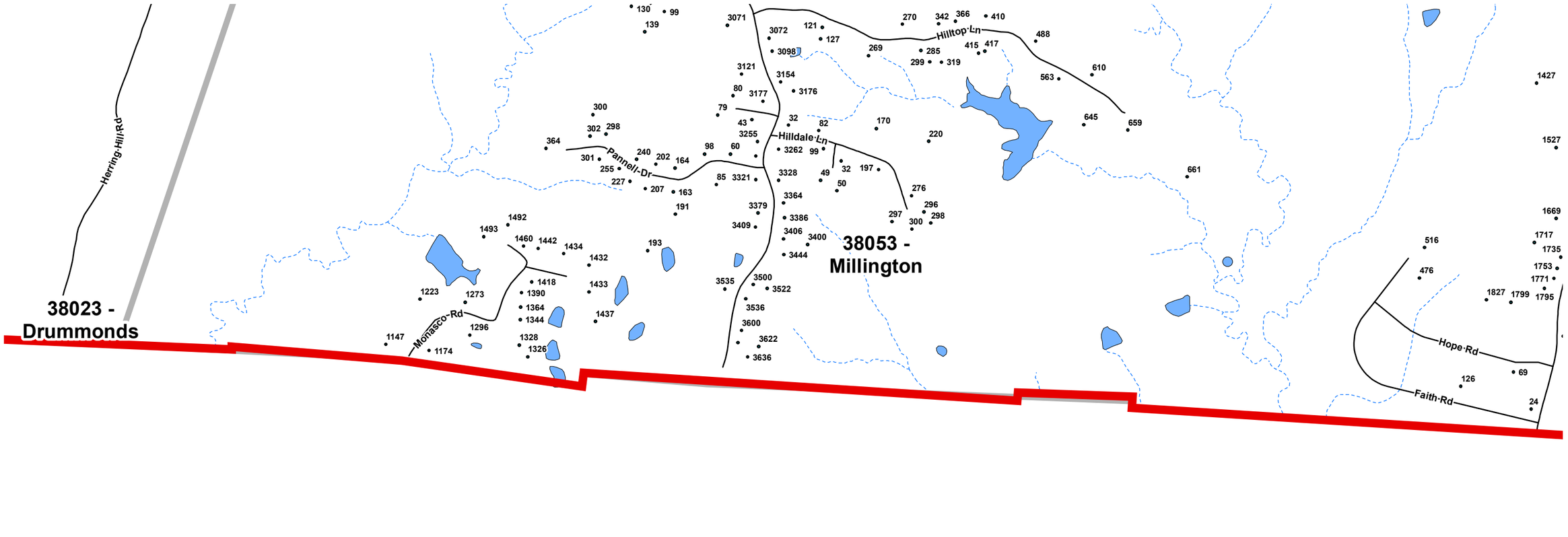

TIPTON COUNTY, TN
911 ROAD MAP

Produced by the TCGIS Department

TIPTON COUNTY GIS MAKES NO WARRANTY, EXPRESS OR IMPLIED, NOR ANY GUARANTY AS TO THE CONTENT, SEQUENCE, ACCURACY, TIMELINESS OR COMPLETENESS OF ANY OF THE INFORMATION PROVIDED. TIPTON COUNTY GIS EXPLICITLY DISCLAIMS ALL REPRESENTATIONS AND WARRANTIES. THE READER AGREES TO HOLD HARMLESS TIPTON COUNTY GIS FOR ANY CAUSE OF ACTION AND COSTS ASSOCIATED WITH ANY CAUSES OF ACTION WHICH MAY ARISE AS A CONSEQUENCE OF TIPTON COUNTY GIS PROVIDING THIS INFORMATION. REPRODUCTION OF THIS MAP IS PROHIBITED WITHOUT PERMISSION FROM TIPTON COUNTY GIS.

N

0 500 1,000 2,000 Feet

Map: 147

Map North
124
Map West 148 **147** 146 Map East
Map South

Legend

- Addresses
- County Limits
- Zip Code Boundaries
- Roads
- Streams
- Bodies of Water
- Public Land
- City Limits

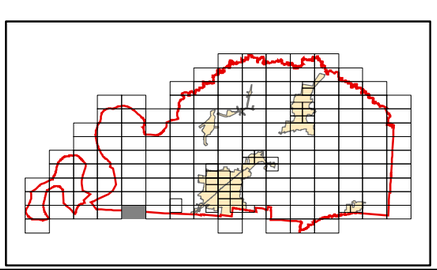

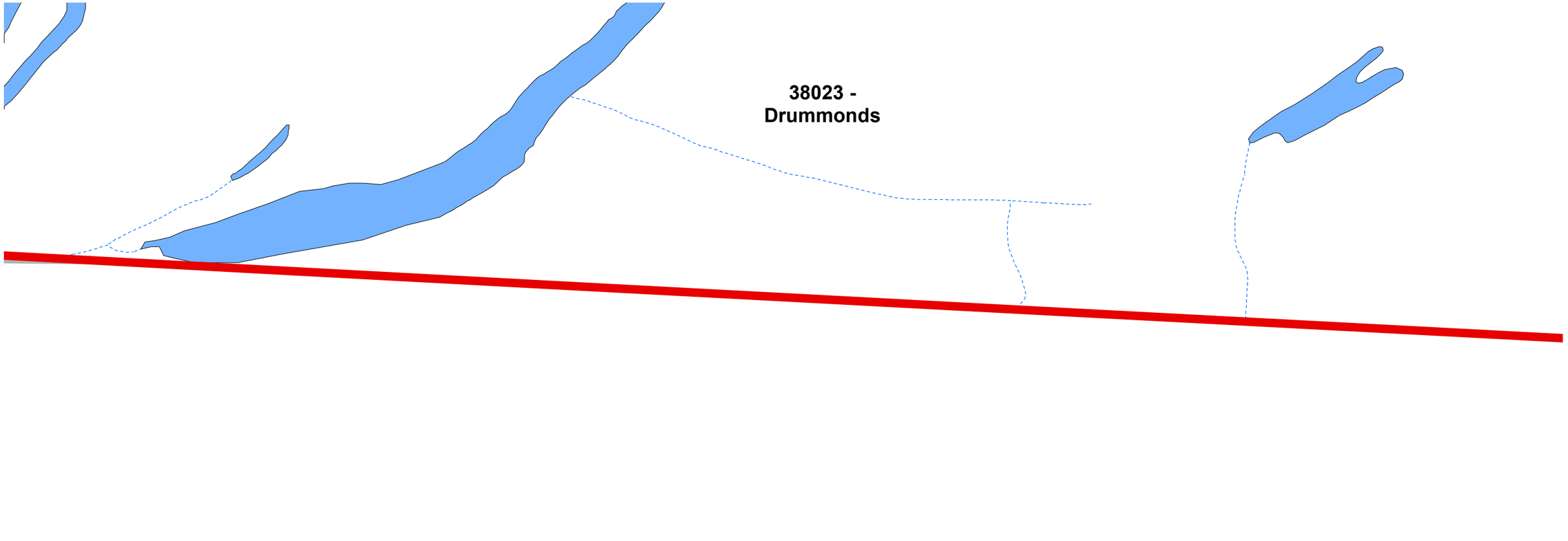

TIPTON COUNTY, TN
911 ROAD MAP

Produced by the TCGIS Department

TIPTON COUNTY GIS MAKES NO WARRANTY, EXPRESS OR IMPLIED, NOR ANY GUARANTY AS TO THE CONTENT, SEQUENCE, ACCURACY, TIMELINESS OR COMPLETENESS OF ANY OF THE INFORMATION PROVIDED. TIPTON COUNTY GIS EXPLICITLY DISCLAIMS ALL REPRESENTATIONS AND WARRANTIES. THE READER AGREES TO HOLD HARMLESS TIPTON COUNTY GIS FOR ANY CAUSE OF ACTION AND COSTS ASSOCIATED WITH ANY CAUSES OF ACTION WHICH MAY ARISE AS A CONSEQUENCE OF TIPTON COUNTY GIS PROVIDING THIS INFORMATION. REPRODUCTION OF THIS MAP IS PROHIBITED WITHOUT PERMISSION FROM TIPTON COUNTY GIS.

N

0 500 1,000 2,000 Feet

Map: 148

Map North
123

Map West **149** **148** **147** Map East

Map South

Legend

- Addresses
- County Limits
- Zip Code Boundaries
- Roads
- Streams
- Bodies of Water
- Public Land
- City Limits

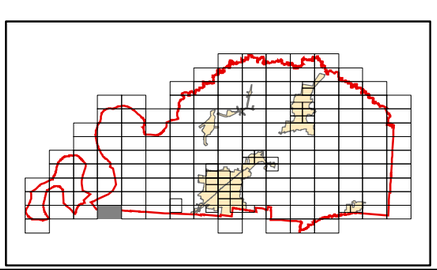

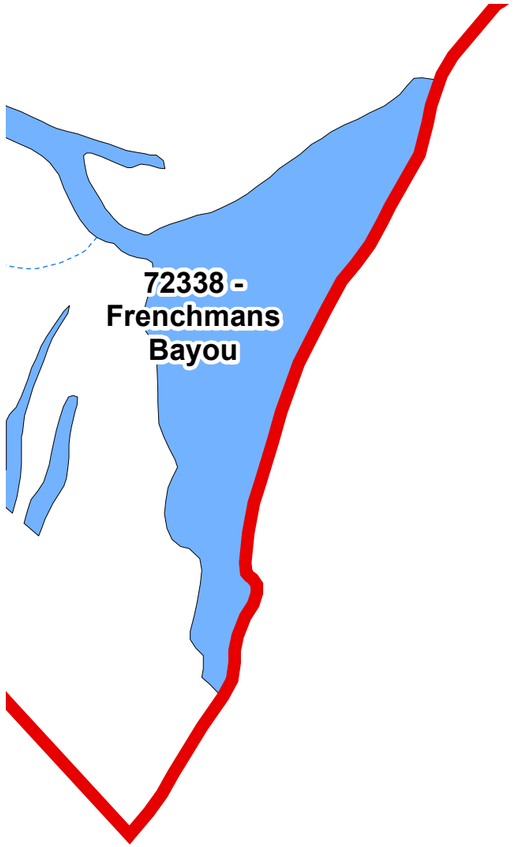

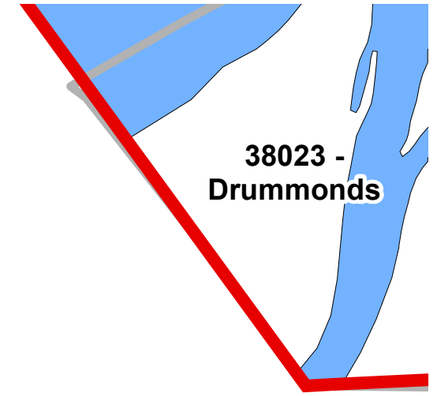

TIPTON COUNTY, TN
911 ROAD MAP

Produced by the TCGIS Department

TIPTON COUNTY GIS MAKES NO WARRANTY, EXPRESS OR IMPLIED, NOR ANY GUARANTY AS TO THE CONTENT, SEQUENCE, ACCURACY, TIMELINESS OR COMPLETENESS OF ANY OF THE INFORMATION PROVIDED. TIPTON COUNTY GIS EXPLICITLY DISCLAIMS ALL REPRESENTATIONS AND WARRANTIES. THE READER AGREES TO HOLD HARMLESS TIPTON COUNTY GIS FOR ANY CAUSE OF ACTION AND COSTS ASSOCIATED WITH ANY CAUSES OF ACTION WHICH MAY ARISE AS A CONSEQUENCE OF TIPTON COUNTY GIS PROVIDING THIS INFORMATION. REPRODUCTION OF THIS MAP IS PROHIBITED WITHOUT PERMISSION FROM TIPTON COUNTY GIS.

N

0 500 1,000 2,000 Feet

Map: 149

Map North **122**

Map West **150** | **149** | **148** Map East

Map South

Legend

- Addresses
- County Limits
- Zip Code Boundaries
- Roads
- Streams
- Bodies of Water
- Public Land
- City Limits

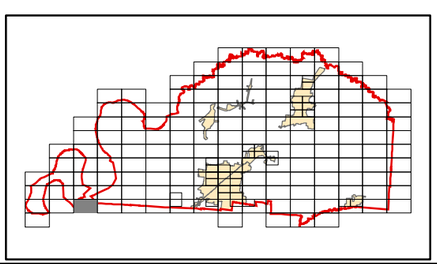

72338 -
Frenchmans
Bayou

TIPTON COUNTY, TN
911 ROAD MAP

Produced by the TCGIS Department

TIPTON COUNTY GIS MAKES NO WARRANTY, EXPRESS OR IMPLIED, NOR ANY GUARANTY AS TO THE CONTENT, SEQUENCE, ACCURACY, TIMELINESS OR COMPLETENESS OF ANY OF THE INFORMATION PROVIDED. TIPTON COUNTY GIS EXPLICITLY DISCLAIMS ALL REPRESENTATIONS AND WARRANTIES. THE READER AGREES TO HOLD HARMLESS TIPTON COUNTY GIS FOR ANY CAUSE OF ACTION AND COSTS ASSOCIATED WITH ANY CAUSES OF ACTION WHICH MAY ARISE AS A CONSEQUENCE OF TIPTON COUNTY GIS PROVIDING THIS INFORMATION. REPRODUCTION OF THIS MAP IS PROHIBITED WITHOUT PERMISSION FROM TIPTON COUNTY GIS.

N

0 500 1,000 2,000 Feet

Map: 150

Map North
121

Map West **151** | **150** | **149** Map East

Map South

Legend

- Addresses
- County Limits
- Zip Code Boundaries
- Roads
- Streams
- Bodies of Water
- Public Land
- City Limits

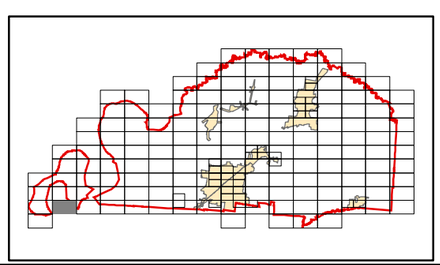

Devils Elbow Rd

72338 -
Frenchmans
Bayou

TIPTON COUNTY, TN
911 ROAD MAP

Produced by the TCGIS Department

TIPTON COUNTY GIS MAKES NO WARRANTY, EXPRESS OR IMPLIED, NOR ANY GUARANTY AS TO THE CONTENT, SEQUENCE, ACCURACY, TIMELINESS OR COMPLETENESS OF ANY OF THE INFORMATION PROVIDED. TIPTON COUNTY GIS EXPLICITLY DISCLAIMS ALL REPRESENTATIONS AND WARRANTIES. THE READER AGREES TO HOLD HARMLESS TIPTON COUNTY GIS FOR ANY CAUSE OF ACTION AND COSTS ASSOCIATED WITH ANY CAUSES OF ACTION WHICH MAY ARISE AS A CONSEQUENCE OF TIPTON COUNTY GIS PROVIDING THIS INFORMATION. REPRODUCTION OF THIS MAP IS PROHIBITED WITHOUT PERMISSION FROM TIPTON COUNTY GIS.

N

0 500 1,000 2,000 Feet

Map: 151

Map North
120

Map West 151 150 Map East

152
Map South

Legend

- Addresses
- County Limits
- Zip Code Boundaries
- Roads
- Streams
- Bodies of Water
- Public Land
- City Limits

72338 -
Frenchmans Bayou

TIPTON COUNTY, TN
911 ROAD MAP

Produced by the TCGIS Department

TIPTON COUNTY GIS MAKES NO WARRANTY, EXPRESS OR IMPLIED, NOR ANY GUARANTY AS TO THE CONTENT, SEQUENCE, ACCURACY, TIMELINESS OR COMPLETENESS OF ANY OF THE INFORMATION PROVIDED. TIPTON COUNTY GIS EXPLICITLY DISCLAIMS ALL REPRESENTATIONS AND WARRANTIES. THE READER AGREES TO HOLD HARMLESS TIPTON COUNTY GIS FOR ANY CAUSE OF ACTION AND COSTS ASSOCIATED WITH ANY CAUSES OF ACTION WHICH MAY ARISE AS A CONSEQUENCE OF TIPTON COUNTY GIS PROVIDING THIS INFORMATION. REPRODUCTION OF THIS MAP IS PROHIBITED WITHOUT PERMISSION FROM TIPTON COUNTY GIS.

N

0 500 1,000 2,000 Feet

Map West

Map: 152

Map North
151

152

Map South

Map East

Legend

- Addresses
- County Limits
- Zip Code Boundaries
- Roads
- Streams
- Bodies of Water
- Public Land
- City Limits

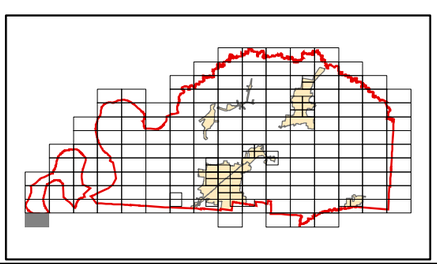

875
844
866
38011 -
Brighton
Stafford Rd
1154
1144
729
1222
859
851
889
Hughes Rd

TIPTON COUNTY, TN
911 ROAD MAP

Produced by the TCGIS Department

TIPTON COUNTY GIS MAKES NO WARRANTY, EXPRESS OR IMPLIED, NOR ANY GUARANTY AS TO THE CONTENT, SEQUENCE, ACCURACY, TIMELINESS OR COMPLETENESS OF ANY OF THE INFORMATION PROVIDED. TIPTON COUNTY GIS EXPLICITLY DISCLAIMS ALL REPRESENTATIONS AND WARRANTIES. THE READER AGREES TO HOLD HARMLESS TIPTON COUNTY GIS FOR ANY CAUSE OF ACTION AND COSTS ASSOCIATED WITH ANY CAUSES OF ACTION WHICH MAY ARISE AS A CONSEQUENCE OF TIPTON COUNTY GIS PROVIDING THIS INFORMATION. REPRODUCTION OF THIS MAP IS PROHIBITED WITHOUT PERMISSION FROM TIPTON COUNTY GIS.

N

0 500 1,000 2,000 Feet

Map: 153

Map North
141

Map West **153** **154** Map East

Map South

Legend

- Addresses
- County Limits
- Zip Code Boundaries
- Roads
- Streams
- Bodies of Water
- Public Land
- City Limits

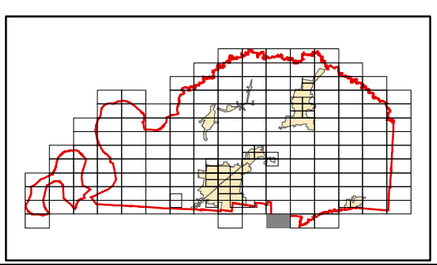

38011 - Brighton

38049 - Mason

860
864
862
4870
4925
170
4993
165
5015
Beaver Creek Rd
Tilly Ln

TIPTON COUNTY, TN
911 ROAD MAP

Produced by the TCGIS Department

TIPTON COUNTY GIS MAKES NO WARRANTY, EXPRESS OR IMPLIED, NOR ANY GUARANTY AS TO THE CONTENT, SEQUENCE, ACCURACY, TIMELINESS OR COMPLETENESS OF ANY OF THE INFORMATION PROVIDED. TIPTON COUNTY GIS EXPLICITLY DISCLAIMS ALL REPRESENTATIONS AND WARRANTIES. THE READER AGREES TO HOLD HARMLESS TIPTON COUNTY GIS FOR ANY CAUSE OF ACTION AND COSTS ASSOCIATED WITH ANY CAUSES OF ACTION WHICH MAY ARISE AS A CONSEQUENCE OF TIPTON COUNTY GIS PROVIDING THIS INFORMATION. REPRODUCTION OF THIS MAP IS PROHIBITED WITHOUT PERMISSION FROM TIPTON COUNTY GIS.

N

0 500 1,000 2,000 Feet

Map: 154

Map North
140
Map West 153 **154** 155 Map East
Map South

Legend

- Addresses
- County Limits
- Zip Code Boundaries
- Roads
- Streams
- Bodies of Water
- Public Land
- City Limits



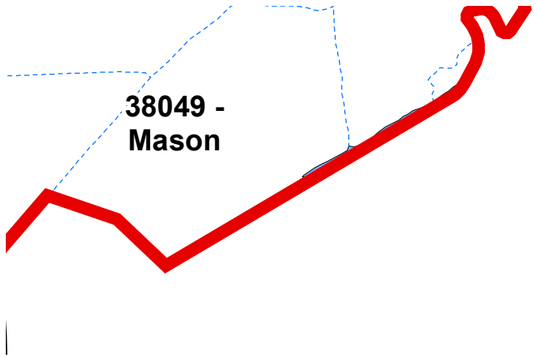

TIPTON COUNTY, TN
911 ROAD MAP

Produced by the TCGIS Department

TIPTON COUNTY GIS MAKES NO WARRANTY, EXPRESS OR IMPLIED, NOR ANY GUARANTY AS TO THE CONTENT, SEQUENCE, ACCURACY, TIMELINESS OR COMPLETENESS OF ANY OF THE INFORMATION PROVIDED. TIPTON COUNTY GIS EXPLICITLY DISCLAIMS ALL REPRESENTATIONS AND WARRANTIES. THE READER AGREES TO HOLD HARMLESS TIPTON COUNTY GIS FOR ANY CAUSE OF ACTION AND COSTS ASSOCIATED WITH ANY CAUSES OF ACTION WHICH MAY ARISE AS A CONSEQUENCE OF TIPTON COUNTY GIS PROVIDING THIS INFORMATION. REPRODUCTION OF THIS MAP IS PROHIBITED WITHOUT PERMISSION FROM TIPTON COUNTY GIS.

N

0 500 1,000 2,000 Feet

Map: 155

Map North
139

Map West **154** **155** Map East

Map South

Legend

- Addresses
- County Limits
- Zip Code Boundaries
- Roads
- Streams
- Bodies of Water
- Public Land
- City Limits

