

MINUTES OF FEBRUARY TERM, 2021

MONDAY THE 8<sup>TH</sup>

IN RE: PUBLIC HEARING

A public hearing was held on Monday, February 8, 2021 at 6:00 p.m. at the Tipton County Justice Center for the purpose of gathering public input into rezoning property located at 5686 Richardson Landing Rd, Drummonds, TN 38023. Tax Map 093, Parcel 13.01 on approximately 0.69 acres from C-2 (Light Commercial District) to R-1 (Single-Family Residential District). The property is owned by Tracey Millican.




AFFIDAVIT OF PUBLICATION


State of Tennessee  
Tipton County

Personally appeared before me, Jennifer Tyler, a Notary Public, in and for said County and State, Scott Whaley, Publisher of *The Leader*, a newspaper published in Covington, Tipton County, Tennessee, who made oath in due form of law that the attached legal notice for Tipton County Executive was published in said newspaper on:

January 7, 2021  
\_\_\_\_\_  
\_\_\_\_\_  
\_\_\_\_\_

Signed   
Publisher, *The Leader*

Subscribed and sworn before me,  
this the 8<sup>th</sup> day of January, 2021

  
Notary Public  
My commission expires on July 27<sup>th</sup>, 2024

**PUBLIC NOTICE**

Pursuant to Tennessee Code Annotated, Section 13-7-105, notice is hereby given of a public hearing to be held by the Tipton County Legislative Commission, Monday, February 8, 2021 at 6:00 p.m. in the Tipton County Justice Center, 1801 South College St. in Covington, TN. All interested parties are encouraged to attend. The hearing is to receive input into the following item:

1. Rezone the following property located at 5686 Richardson Landing Rd., Drummonds, TN. 38023. Tax Map 093, Parcel 13.01 on approximately 0.69 acres from C-2 (Light Commercial District) to R-1 (Single-Family Residential District). The property is owned by Tracey Millican.

A copy of the map and legal description of this property can be viewed at the Tipton County Building Inspector's Office during regular business hours.

07jan1w



NO COMMENTS.

# MINUTES OF FEBRUARY TERM, 2021

## MONDAY THE 8<sup>TH</sup>

---

### IN RE: COURT VIA ZOOM

Be it remembered that the Tipton County Legislative Body began and held a meeting via ZOOM at 7 p.m. on the second Monday of February, 2021, and the same being the 8<sup>th</sup> day of February, 2021. Present and presiding the Honorable Jeff Huffman, County Executive, with Mary Gaither, County Clerk, and a quorum of the commissioners of said County to wit:

#### COMMISSIONERS PRESENT:

• DISTRICT 1	Shelia Barlow	Rusty Wooten
• DISTRICT 2	Thomas A. Dunavant	Michael W. Naifeh
• DISTRICT 3	Jeff Mason	Richard Kelley
• DISTRICT 4	Walker A. Adams	Stephen Shopher
• DISTRICT 5	Robert W. Wilson	Glenn Turner
• DISTRICT 6	James “Jimbo” Adkins	Michelle Smith
• DISTRICT 7	Harold “Poochie” Twisdale	Courtney Fee
• DISTRICT 8	Lamont Sneed	Chris Armstrong
• DISTRICT 9	Jonathan Murphy	David Copeland

#### COMMISSIONERS ABSENT:

NONE

### IN RE: MINUTES OF THE JANUARY, 2021 TERM APPROVED

On motion by Commissioner Mason and seconded by Commissioner Wilson it was ordered that the minutes of the January, 2021 Term be approved.

SAID MOTION PASSED ON VOICE VOTE.

MINUTES OF FEBRUARY TERM, 2021

MONDAY THE 8<sup>TH</sup>

---

**IN RE: NOTARY PUBLICS ELECTED**

On motion by Commissioner Adkins and seconded by Commissioner Copeland it was ordered that the following persons be elected as Notary Publics for the term prescribed by law:

- |                      |                      |
|----------------------|----------------------|
| CELIA JONES CHASTAIN | KATHY M MCMAHAN      |
| AMANDA COLBURN       | VICTOR NEWMAN        |
| COLETTE FIELDS       | LATISHA A RHODES     |
| GLENDA C HANEY       | CALE JUSTICE SIMPSON |
| J KEITH HANEY        | TONYA WADDELL        |
| APRIL LOVETTE        |                      |

SAID MOTION PASSED ON VOICE VOTE.

**IN RE: REAPPOINTMENTS TO THE TIPTON COUNTY PLANNING COMMISSION**

On motion by Commissioner Copeland and seconded by Commissioner Turner it was ordered by that Mr. Mike Brewer and Mr. Carl Lewis be reappointed to the Tipton County Planning Commission for a 4-year term to expire January 2025.

SAID MOTION PASSED ON VOICE VOTE.

MINUTES OF FEBRUARY TERM, 2021

MONDAY THE 8<sup>TH</sup>

---

**IN RE: TIPTON COUNTY SCHOOL REPORT GIVEN BY DR. JOHN COMBS,  
SUPERINTENDENT**

On motion by Commissioner Sneed and seconded by Commissioner Adams  
it was ordered that the following Tipton County School Report be approved:

Tipton County School Report  
Dr. John Combs, Superintendent



We are proud to be one of the few systems in the state where teachers are reporting to work every day and students are, for the most part, meeting in face-to-face classrooms. All of our students distance learn on Fridays and will probably continue to do so for the rest of school year.

Approximately, 16% of our students chose to distance learn all year. Although we're proud that this number is so low, the task is difficult because of the limited availability of "reliable" high speed internet throughout the county. I know Aeneus is pushing this way from the south end of the county, but it doesn't help those on this end who will be waiting for a while longer. Thus far, we have only received 2,102 of the 11,001 Chromebooks that we ordered during the summer.

---

We are drafting a proposal to receive about \$8 million dollars of ESSER (Elementary and Secondary School Emergency Relief) 2.0 money from the Federal Government. The deadline for our proposal and the state's answer to that proposal is March 1<sup>st</sup>. Of course there are specific guidelines for spending those dollars, so we have proposed to spend that funding on five main components...

- Additional technology (not laptops)
- Capital improvements (specifically roof replacements)
- Instructional Materials (Textbooks and instructional platforms, etc.)
- STEM Labs in Kindergarten – 8<sup>th</sup> grades (Science, Technology, Engineering, and Math)
- Personnel (specifically more social workers and distance learning assistants)

---

The bonuses that y'all and my board approved in December will hit bank accounts on February 12 (this Friday)

---

# MINUTES OF FEBRUARY TERM, 2021

## MONDAY THE 8<sup>TH</sup>

---

Last week we had 14 students test positive and 67 students quarantined. Also last week, 3 staff members tested positive and 7 were quarantined.

Thus far, we estimate between 250 and 300 staff members have been vaccinated. We don't know for sure because we are still awaiting that requested confirmation from the Health Department. We certainly still have those who are awaiting that opportunity.

---

As I'm sure you're aware, a few weeks ago the General Assembly passed 4 pieces of legislation in a whirlwind session, followed last week by Governor Lee signing them into law. Frankly, we still have questions about much of the content because the public education community as a whole was not included in the development of this legislation. Those four new laws deal with...

- Accountability
  - Learning Loss
  - Literacy
  - Teacher Pay
- 

As always, we thank all of you for your support during this crazy time. We are very proud of the fact that our students have been given the opportunity to be in school.

SAID MOTION PASSED ON VOICE VOTE.

MINUTES OF FEBRUARY TERM, 2021

MONDAY THE 8<sup>TH</sup>

IN RE: RESOLUTION TO URGE THE GENERAL ASSEMBLY TO OPPOSE  
HB366

On motion by Commissioner Wilson and seconded by Commissioner  
Twisdale it was ordered that the following Resolution urging the General  
Assembly to oppose HB366 be approved:

RESOLUTION No 21/02/417

RESOLUTION  
TO URGE THE GENERAL ASSEMBLY TO OPPOSE HB366

WHEREAS, many counties in Tennessee are experiencing substantial rates of growth and development and the costs of such growth are often borne by the local governments; and

WHEREAS, as part of the development process, regional planning commissions and local governments currently require developers to dedicate rights-of-way as a condition of approving the development so that such rights-of-way may be used by the local governments for future road and utility improvements which provide a direct benefit to such property; and

WHEREAS, HB366 would prohibit local governments from requiring dedications of rights-of-way as a condition of plat approval and would instead require local governments to purchase the needed right-of-way; and

WHEREAS, requiring local governments to purchase the land, which would otherwise have been under their control, will result in a substantial mandatory recurring cost to local governments; and

WHEREAS, the Tennessee General Assembly Fiscal Review Committee estimated that the cost to local governments would be in excess of \$1,000,000 annually; and

WHEREAS, HB366 would result in local government taxpayers subsidizing private developers;

NOW THEREFORE, BE IT RESOLVED by the Board of County Commissioners of Tipton County, meeting in regular session on this 8<sup>th</sup> day of FEB, 2021 that the Tennessee General Assembly is strongly urged to oppose this legislation.

BE IT FURTHER RESOLVED, that the county clerk shall mail certified copies of this resolution to the members of the Tennessee General Assembly representing the people of Tipton County.

Adopted this 8<sup>th</sup> day of FEB, 2021.

APPROVED: Jeff Huffman  
County Mayor

ATTEST: Mary Kaither  
County Clerk



SAID MOTION PASSED ON VOICE VOTE.



**IN RE: 2021 TIPTON COUNTY ROAD LIST**

On motion by Commissioner Armstrong and seconded by Commissioner Murphy it was ordered that the following 2021 Tipton County Road List be approved:



837-5900

**2021 OFFICIAL ROAD LIST**

**1/4/21**

**Director – Shannon Reed**

**Commissioner**

District 1- Rusty Wooten  
District 2- Tommy Dunavant  
District 3- Richard Kelley  
District 4- Stephen Shopher  
District 5- Robert Wilson  
District 6- James Adkins  
District 7- Harold Twisdale  
District 8- Chris Armstrong  
District 9- Jonathan Murphy

MINUTES OF FEBRUARY TERM, 2021

MONDAY THE 8<sup>TH</sup>

1/4/21

County Road List

Road Name	From intersection	To intersection	Paved	Gravel	Dist.	Width	Rd Class
Abby Rd	Drummonds Rd	Susan's Cl	0.43		6	22	Class 1
Academic Dr	Hwy 384	Hwy 14 (school)	0.31		7	24	Class 1
Adam St	Simmons Rd	DE	0.28		8	20	Class 1
Adkins Rd	Giltedge City Limits	Boswell Rd	1.3		3	17	Class 2
Akins Rd *	Brighton City Limits	Marshall Rd	1.38		9	19	Class 2
Akins Store Rd *	Marshall Rd	Beaver Rd	2.06		3,5,9	20	Class 1
Alex Dr	Walker Field Rd	DE	0.17		5	22	Class 1
Alonzo Ln	Neal Rd	DE	0.3		1	15	Class 3
Alston Cemetery Rd	Candy Ln	DE		0.1	3	14	Class 3
Amy Leigh Dr (E)	Heather Ln	DE	0.08		8	21	Class 1
Amy Leigh Dr (W)	Heather Ln	DE	0.08		8	21	Class 1
Anderson Rd	Antioch Hwy 51 Rd	Oil Mill Rd	0.5		1	19	Class 2
Andy Dr	Misty Meadow Trail	Rolling Meadow Dr	0.48		8	22	Class 1
Anthony St	Lee St	Stacey Ln	0.41		1,2	20	Class 1
Antioch Ch Ln	Antioch Ch Rd	Antioch Ch Rd		0.1	5	13	Class 3
Antioch Ch Rd	Hwy 178	DE	0.31		5	16	Class 2
Antioch Hwy 51 Rd *	Covington City Limits	Loust Bluff Rd	4.11		1	20	Class 1
Antioch-Cotton Lake Rd	Loust Bluff Rd	Hwy 54	3.82		1	18	Class 2
Apache Cv	Comanche Dr	DE	0.1		8	22	Class 1
Appleberry Rd *	Drummonds Rd	Campground Rd	1.6		8	18	Class 2
Armstrong Rd	Campground Rd	Wilkinsville Rd	1.55		8	19	Class 2
Arnold Sanders Rd	Hwy 54	DE	0.97		2	12	Class 3
Ash Rene Dr	Meade Lake Rd	DE	0.6		8	23	Class 1
Ashley Ln	Lyndsey Dr	McQuiston Rd	0.53		7	22	Class 1
Austin Store Rd	Walton Loop	DE	0.08		1	15	Class 3
Ballard Rd	Pickens Store Rd	DE		0.52	7	17	Class 2
Ballard Slough Rd	Randolph Rd	Jamestown Rd	1.12	3.91	6	18	Class 2
Barbara Ln	Milton Rd	DE	0.15		6	18	Class 2
Barnett Bluff Rd	Pryor Rd	DE		0.2	6	14	Class 3
Barnett Hall Rd	Hwy 384	S Terry Lane Rd	0.85		7	21	Class 1
Barney Cv	Perry Ln	DE	0.17		6	15	Class 3
Barton Ln	Hwy 59	Randolph Rd	1.04		6	20	Class 1
Barton Rd	Richardson Ldg Rd	DE	0.14		6	16	Class 2
Baskins Rd *	Burlison City Limits	Holly Grove Rd	1.95		3	18	Class 2
Baxter Loop Rd	Charleston-Gift Rd	Hunts Pond Rd	1.89		2	18	Class 2
Beaver Creek Ln	Holly Grove Rd	DE	0.36		3	20	Class 1
Beaver Creek Rd *	Hwy 14	Fayette Co Line	5.32		7	20	Class 1
Beaver Rd *	Munford City Limits	Holly Grove Rd	2.8		3,5	21	Class 1
Beck's Ln	Sunnyside Rd	DE	0.45		7	19	Class 2
Belks Cv	Nivens Dr	DE	0.1		4	20	Class 1
Bennett Rd	Bride Rd	Bull Ln	1.61		3	19	Class 2
Bennett Woods Dr	Jack Bennett Rd	DE	0.2		3	19	Class 2



MINUTES OF FEBRUARY TERM, 2021

MONDAY THE 8<sup>TH</sup>

1/4/21

County Road List

Road Name	From intersection	To intersection	Paved	Gravel	Dist.	Width	Rd Class
Bess Ln	Antioch Hwy 51 Rd	DE	0.41		1	15	Class 3
Bethel Rd	Tracy Rd	Shelby Co Line	0.8		8	20	Class 1
Billie Cv	Adam St	DE		0.08	8	13	Class 3
Billings Dr	Old Memphis Rd	Massey Cv	0.31		7	23	Class 1
Billins Rd	Glen Springs Rd	DE	0.23		6	12	Class 3
Billy Kelley Rd	Garland-Detriot Rd	DE		0.23	3	16	Class 2
Black Springs Cv	Blacksprings Rd	DE	0.19		6	19	Class 2
Black Springs Rd	Ray Bluff Rd	Herring Hill Rd	0.57		6	18	Class 2
Blackberry Ln	Hall Rd	DE	0.26		2	22	Class 1
Blanche St	Chilsolm Trail	DE	0.06		9	24	Class 1
Blankenship Rd	Hwy 59	Walton Loop	0.3		1	19	Class 2
BlueBird Way	Ballard Slough Rd	DE		0.37	6	14	Class 3
Bluff Cv	Ray Bluff Rd	DE	0.2		6	23	Class 1
Bluff Rd	Quito-Drummonds Rd	Herring Hill Rd	1.82		6	19	Class 2
Bob Oliver Rd	Campground Rd	DE	0.25		6	14	Class 3
Bomar Cv	Bomar St	DE	0.06		8	20	Class 1
Bomar St	Lake Shore Dr	Twin Lake Cl	0.26		8	20	Class 1
Boswell Ln	Beaver Rd	DE	0.27		5	14	Class 3
Boswell Rd	Candy Ln	Holly Grove Rd	1.23		3	19	Class 2
Bounds Dr	Richardson Ldg Rd	DE	0.07		6	14	Class 3
Bowers Rd	Hwy 178	DE	0.55		6	15	Class 3
Brammer Rd	Hwy 14	Salem Rd	1.66		2	19	Class 2
Bray Rd	Pickens Store Rd	DE	0.1		7	12	Class 3
Bride Ln	Mt. Lebanon Rd	Bennett Rd	0.71		3	12	Class 3
Bride Rd *	Covington City Limits	Garland Dr	5.04		1,3	20	Class 1
Brierhedge Rd	Hwy 59	DE	0.49		2	22	Class 1
Bright Hill Ch Rd	Ballard Slough Rd	DE	0.2		6	13	Class 3
Brighton-Clopton Rd *	Brighton City Limits	Hwy 384	4.83		7,9	20	Class 1
Bringle Rd	Hwy 59	Shiloh Rd	2.4		3	22	Class 1
Brookes Cv	Kimberly Dr	DE	0.15		4	23	Class 1
Brooks Meadow Rd	Blacksprings Rd	DE	0.8		6	16	Class 2
Brown Rd	Simmons Rd	DE	0.41		8	18	Class 2
Bucksnort Rd	Hwy 59	Bride Rd	2.33		1,3	19	Class 2
Bud Eubanks Rd	Charleston-Mason Rd	Hwy 179	3.12		2,7	18	Class 2
Bull Ln	Pilljerk Rd	DE	0.6	2.31	3	17	Class 2
Burke Rd	Keeling Rd	Haywood Co Line		0.4	7	15	Class 3
Burkhardt Rd	Richardson Ldg Rd	DE	0.78		6	13	Class 3
Burnett Ln *	Covington City Limits	Hwy 179	1.02		2	18	Class 2
Byars Rd	Baxter Loop Rd	Haywood Co Line	0.7	0.78	2	17	Class 2
Byars Store Rd	Hwy 179	Byars Rd	1.74		2	16	Class 2
Byrd Ln	Witherington Rd	DE	0.35		7	15	Class 3
Camp Rd	Hwy 178	Campground Rd	0.01		6,8	20	Class 1

MINUTES OF FEBRUARY TERM, 2021

MONDAY THE 8<sup>TH</sup>

1/4/21

County Road List

Road Name	From intersection	To intersection	Paved	Gravel	Dist.	Width	Rd Class
Campbell Dr	Mt. Lebanon Rd	DE	0.17		1	15	Class 3
Campbell Rd	Dolan Rd	DE	0.11		6	11	Class 4
Campground Ln	Campground Rd	DE	0.3		6	12	Class 3
Campground Rd / 1.12 *	McCormick Rd	Hwy 178	7.85		6,8	21	Class 1
Canaan Grove Rd	Mason-Malone Rd	Jack Pond Rd	1.31		7	16	Class 2
Canaan Grove Rd (S)	Jack Pond Rd	Gainesville Rd	0.57		7	18	Class 2
Candy Ln	Burlison City Limits	Holly Grove Rd	3.38		3	22	Class 1
Carl Miller Rd	Watkins Rd	E Carl Miller Cv	0.15		6	21	Class 1
Carrie Ln	Dolan Rd	DE	0.37		6	14	Class 3
Cash Rd	end of gravel	DE		4	6	18	Class 2
Cates Rd	Quito-Drummonds Rd	DE	0.97		6	15	Class 3
Cathi St	Joanna St	DE	0.05		8	18	Class 2
Caughron Rd	Richardson Ldg Rd	DE		0.08	6	11	Class 4
Cedar Point Rd	Watkins Rd	DE	0.31		6	17	Class 2
Cedrick Lake Ln	Wilkinsville Rd	DE		0.11	8	16	Class 2
Centennial Island Rd	Arkansas State Line	Corona Rd		0.5	6	18	Class 2
Chapman Rd	Pickens Store Rd	DE	0.4		7	12	Class 3
Charles McKee Place	McWilliams Rd	DE	0.32		3	22	Class 1
Charleston Cem Rd	Hwy 179	Hwy 179	0.2		2	10	Class 4
Charleston Gin Rd	Hwy 179	Baxter Loop Rd	0.49		2	18	Class 2
Charleston-Gift Rd / 3.1 *	Hwy 54	Hwy 179	5.04		2	20	Class 1
Charleston-Mason Rd *	Hwy 179	Mason City Limits	5.3		2,7	20	Class 1
Charleston-Tabernacle Ln	Hwy 179	DE		0.13	2	14	Class 3
Charlie Owen Rd	Hwy 54	Hatchie River Rd	1.15	1.23	2	18	Class 2
Chelsia Ln	Alex Dr	DE	0.3		5	22	Class 1
Cherokee Hills Ave	Marshall Rd	Laxton Ln	0.5		9	24	Class 1
Cherokee Hills Ln	Marshall Rd	Haley Ln	0.2		9	24	Class 1
Cherokee Rd	Meade Lake Rd	Tracy Rd	0.45		8	22	Class 1
Cheryl St	Fayne Rd	Daphne Cv	0.53		4	20	Class 1
Cheyenne Rd	Tracy Rd	Meade Lake Rd	0.35		8	22	Class 1
Chickasaw Bluff Cv	Ray Bluff Rd	DE	0.13		6	18	Class 2
Chickasaw Cl	Hwy 178	Hwy 178	0.48		8	22	Class 1
Childress Ln	Fellowship Bap. Ch Rd	DE		0.15	6	12	Class 3
Chisolm Trail	Portersville Rd	DE	0.33		9	24	Class 1
Christine Cv	Chelsia Ln	DE	0.09		5	22	Class 1
Christmas Rd	Scrub Oak Rd	DE		0.17	7	10	Class 4
Church Rd	Shankle Lake Rd	Downing Rd	1.63		3	18	Class 2
Clements Rd	Canaan Grove Rd	DE		0.63	7	17	Class 2
Click Rd	Dunlap-Orphanage Rd	DE		0.18	7	10	Class 4
Clowes Rd	Hwy 59	DE	0.87		3	21	Class 1
Club Rd	Detroit Ln	DE		1.1	3	17	Class 2
Coats Rd	Hwy 178	DE	0.51		6	12	Class 3

MINUTES OF FEBRUARY TERM, 2021

MONDAY THE 8<sup>TH</sup>

1/4/21

County Road List

Road Name	From intersection	To intersection	Paved	Gravel	Dist.	Width	Rd Class
Cohen Rd	Coleville Rd	DE	0.06		6	15	Class 3
Cole Rd	Simmons Rd	DE	0.5		8	19	Class 2
Coleville Ln	Coleville Rd	DE	0.05		6	15	Class 3
Coleville Rd	Quito-Drummonds Rd	DE	0.46		6	16	Class 2
Comanche Dr	Cherokee Rd	Meade Lake Rd	0.55		8	22	Class 1
Compton Rd	Charleston-Mason Rd	DE	0.2		7	12	Class 3
Coon Valley Rd	Richardson Ldg Rd	Herring Hill Rd	0.95	6.56	6	19	Class 2
Cooper Rd	Hwy 59	Richardson Ldg Rd	1.72		6	17	Class 2
Corene Ln	E Salder School Rd	DE		0.15	7	12	Class 3
Corona Rd	Centennial Island Rd	Trigg Rd		4.2	6	18	Class 2
Cortney Cv	Ash-Rene Dr	DE	0.1		8	23	Class 1
Cotton Lake Rd	Hwy 54	Gaines Ln	2.6	0.44	2	19	Class 2
Cotton Top Rd	Hwy 179	DE	0.35		2	24	Class 1
Country Meadow Ln	Mathis Rd	Mathis Rd	0.6		8	21	Class 1
Crad Baskin Dr	Jamestown Rd	DE	0.35		6	22	Class 1
Craig Rd	Smith Rd	DE	0.58		6	14	Class 3
Crane Rd	Arkansas State Line	Cash Rd		2	6	18	Class 2
Crigger Rd	Ray Bluff Rd	Shelby Co Line	2.03		6	16	Class 2
Criswell Rd	Dolan Rd	DE	0.31		6	15	Class 3
Cromwell Rd	Mt. Lebanon Rd	DE	0.25		3	12	Class 3
Culbreath Rd	Hwy 59	Tabernacle Rd	2.95		2	18	Class 2
Cullum Cv	Cullum Ln	DE	0.1		8	18	Class 2
Cullum Ln	Campground Rd	DE	0.2		8	20	Class 1
Curry Jones Rd	Jamestown Rd	DE		2.3	3,6	17	Class 2
Curt St	Adam St	DE	0.12		8	15	Class 3
Curtis Rd	Indian Creek Rd	DE	0.79		3	18	Class 2
Da Wyatt Rae Dr	Hannah Marie Dr	PWR Loop	0.29		8	22	Class 1
Dacus Rd	Quito-Drummonds Rd	DE	0.3		6	14	Class 3
Dana Ln	Dana St	DE	0.19		4	16	Class 2
Dana St	Cheryl St	Daphne Cv	0.49		4	19	Class 2
Daniel Dr	Dawson Rd	DE	0.42		1	18	Class 2
Daphne Cv	Cheryl St	DE	0.2		4	18	Class 2
David Cv	Reed Cl	DE	0.15		8	17	Class 2
David Reed Dr	Appleberry Rd	W Rae Dr	0.48		8	22	Class 1
Davidson Rd *	Campground Rd	Wilkinsville Rd	0.96		8	18	Class 2
Davis Rd	Charleston-Gift Rd	Hwy 179	1.87		2	20	Class 1
Dawn Ln	Melrose Rd	Anthony St	0.23		1	19	Class 2
Dawson Rd *	Hwy 59	Holly Grove Rd	2.24		1,3	19	Class 2
Deen Rd	Dawson Rd	Pisgah Rd	0.9		3	19	Class 2
Delta Cv	Plantation Rd	DE	0.03		5	20	Class 1
Dennis Rd	Hwy 59	DE		0.22	2	15	Class 3
Dessie Re Dr	Hannah Marie Dr	PWR Loop	0.29		8	22	Class 1



1/4/21

County Road List

Road Name	From intersection	To intersection	Paved	Gravel	Dist.	Width	Rd Class
Detroit Dr	Garland-Detriot Rd	DE		0.43	3	15	Class 3
Detroit Ln	Detroit Rd	Detroit Rd		0.7	3	17	Class 2
Detroit Rd	Elm Grove Rd	Giltedge Gin Rd	2.79		3	20	Class 1
Deverell Loop Rd	Hwy 179	Baxter Loop Rd	1.31		2	18	Class 2
Devil's Elbow Rd	Corona Rd	DE		4.7	6	18	Class 2
Dickens Cemetery Rd	Jamestown Rd	DE	0.25		6	13	Class 3
Dillard Ln	Quito-Drummonds Rd	Dillard Rd	0.08		6	12	Class 3
Dillard Rd	Quito-Drummonds Rd	DE	0.47		6	16	Class 2
Dixon Rd	Quito-Drummonds Rd	DE	0.31		6	13	Class 3
Dogwood Dr	Mockingbird Dr	DE	0.25		7	22	Class 1
Dogwood Ln	Curtis Rd	DE	0.41		3	17	Class 2
Dolan Rd *	Glen Springs Rd	Drummonds Rd	3.21		6	20	Class 1
Don St	Junior Dr	Junior Dr	0.15		9	19	Class 2
Donna Cv	Dunlap-Orphanage Rd	DE	0.13		7	12	Class 3
Double Bridges Rd *	Beaver Rd	Hwy 178	1.8		5,6	18	Class 2
Downing Rd	Bride Rd	DE	2.2		3	18	Class 2
Dr Jacks Cv	Akins Store Rd	DE	0.05		5	23	Class 1
Drummonds Rd *	Munford City Limits	Quito-Drummonds Rd	4		6,8	21	Class 1
Dunlap Orphanage Rd *	Wright Rd	Shelby Co Line	3.09		7	20	Class 1
Dyson Ln	Charleston-Gift Rd	DE	0.1		2	12	Class 3
E Carl Miller Cv	Carl Miller Rd	DE	0.07		6	21	Class 1
E Rae Dr	W Hannah Marie Dr	DE	0.55		8	22	Class 1
E Sadler School Rd	Salder School Rd	Mt. Carmel Rd	1.58		7	18	Class 2
E Tipton Lake Cl	Tracy Rd	DE	0.02		8	24	Class 1
Edgewood Cl	Edgewood Dr	Edgewood Dr	0.22		7	21	Class 1
Edgewood Dr	Portersville Rd	DE	0.34		7	21	Class 1
Egypt Rd	Akins Store Rd	DE	0.8		3	17	Class 2
Elm Grove Ln	Elm Grove Rd	DE	0.4	0.37	3	17	Class 2
Elm Grove Rd	Burlison City Limits	Detroit Rd	2.45		3	18	Class 2
Embry Anderson Rd	Hogan Rd	DE		0.39	2	16	Class 2
Emmitt Culbreath Ln	Hwy 59	DE	0.35		2	15	Class 3
Erin Cv	Gayden Dr	DE	0.09		6	19	Class 2
Erwin Cl	Bride Rd	Erwin Rd	0.69		3	14	Class 3
Erwin Rd	Bride Rd	Long Rd	0.97		3	17	Class 2
Evans Rd	Sam Burlison Rd	Waits Rd	1.81		3	17	Class 2
Faith Rd	Crigger Rd	DE	0.53		6	24	Class 1
Fannie Dr	Dawson Rd	Loretta Cv	0.42		1	20	Class 1
Faulk Rd	Ray Bluff Rd	DE	0.7		6	13	Class 3
Fayne Ln	Fayne Rd	DE	0.3		4	15	Class 3
Fayne Rd / 1.34 *	Old Memphis Rd	Hwy 206	2.81		4,9	19	Class 2
Felix St	Junior Dr	Junior Dr	0.15		9	19	Class 2
Fellowship Baptist Ch Rd	Quito-Drummonds Rd	Crigger Rd	0.96		6	13	Class 3

MINUTES OF FEBRUARY TERM, 2021

MONDAY THE 8<sup>TH</sup>

1/4/21

County Road List

Road Name	From intersection	To intersection	Paved	Gravel	Dist.	Width	Rd Class
Ferguson-Travis Rd	Hwy 54	Charleston-Gift Rd	0.175		2	17	Class 2
Fernwood Cv	Oakwood Dr	DE	0.09		3	20	Class 1
Field Rd	Millstone Mtn. Rd	DE	0.28		1	14	Class 3
Fisher Rd	Hwy 51	Turning Point Rd	1.25		1	17	Class 2
Fite Rd	Marshall Rd	DE	0.28		9	21	Class 1
Fiveash Ln	Hwy 59	DE		0.33	7	10	Class 4
Fiveash Rd	Hwy 178	DE	0.43		8	12	Class 3
Flat Iron Cv	Flat Iron Rd	DE	0.37		1	14	Class 3
Flat Iron Rd	Covington City Limits	Leighs Chapel Rd	1.5		1	18	Class 2
Fleetwood Dr	Riverchase Dr	Jamestown Dr	0.16		6	21	Class 1
Fore Ln	St. Paul Rd	DE	1.1		7	17	Class 2
Fore Rd	St. Paul Rd	DE	0.12		7	15	Class 3
Four-L-Dyke Rd	Coon Valley Rd	DE		0.06	6	15	Class 3
Franklin Dr	Riverchase Dr	Jamestown Dr	0.14		6	20	Class 1
Fred Gray Rd	Hall Rd	DE		0.05	2	15	Class 3
Frog Jump Rd	Brighton-Clopton Rd	Saw Mill Rd	0.74		9	17	Class 2
Frye Rd	Russell Rd	DE	0.11		6	16	Class 2
Gaines Ln	Charleston-Gift Rd	Hatchie River Rd	0.48		2	17	Class 2
Gaines Rd	Rialto Rd	DE	0.17		1	16	Class 2
Gainesville Ln	Gainesville Rd	DE		0.17	7	18	Class 2
Gainesville Rd *	Mt. Carmel Rd	Mason City Limits	6.07		7	19	Class 2
Galilee Ch Rd	Beaver Creek Rd	Dunlap-Orphanage Rd	0.8		7	12	Class 3
Garfield Terry Rd	Pickens Store Rd	DE		0.1	7	12	Class 3
Garland-Detroit Rd*	Garland City Limits	Elm Grove Rd	3.41		3	20	Class 1
Gay Rd	Garland City Limits	Walnut Grove Rd	1.32		3	16	Class 2
Gayden Dr	Simmons Rd	DE	0.4		6	19	Class 2
Gilliam Ln	Beaver Creek Rd	DE	0.2		7	10	Class 4
Gilt Edge Gin Rd	Giltedge City Limits	Detroit Rd	0.8		3,6	19	Class 2
Gin House Lake Rd	Beaver Rd	DE	0.32		5	11	Class 4
Girl Scout Rd	Hwy 59	Campground Rd	2.11		6	18	Class 2
Gladney Rd	Kelly Corner Rd	DE	0.31		7	16	Class 2
Glass Rd	Leighs Chapel Rd	DE	0.27		1	14	Class 3
Glen Springs Rd *	Hwy 59	Drummonds Rd	3.28		6	21	Class 1
Glenn Antioch Rd	Hwy 54	Antioch-Cotton Lake Rd		2.31	1	17	Class 2
Glenn Cv	Tippy Dr	DE	0.14		6	24	Class 1
Goforth Veterans Mem Pkwy	Indian Creek Rd	DE	0.38		3	17	Class 2
Golden Acres Rd	Western Valley Rd	DE		0.7	3	15	Class 3
Grant Ln	Hogan Rd	DE	0.21		2	17	Class 2
Gray Rd	Bride Rd	DE	0.3		3	15	Class 3
Griffin Rd	Gainesville Rd	DE	0.86	0.06	7	18	Class 2
Grimes Rd	Glen Springs Rd	Girl Scout Rd	1.75		6	19	Class 2
Gross Rd	Campground Rd	DE	0.2		8	10	Class 4



MINUTES OF FEBRUARY TERM, 2021

MONDAY THE 8<sup>TH</sup>

1/4/21

County Road List

Road Name	From intersection	To intersection	Paved	Gravel	Dist.	Width	Rd Class
Haley Ln	Cherokee Hills Ave	Laxton Ln	0.5		9	24	Class 1
Hall Rd	Hwy 384	Hwy 59	1.61		2	22	Class 1
Hanks Rd	Hwy 384	DE	0.15		7	11	Class 4
Hannah Marie Dr	Campground Rd	E Rae Dr	0.45		8	24	Class 1
Harkness Cv	Ray Bluff Rd	DE	0.31		6	18	Class 2
Harmon Cv	McQuiston Rd	DE	0.15		7	19	Class 2
Harvest Cv	Harvest Trails Ln	DE	0.07		2	23	Class 1
Harvest Trails Ln	Culbreath Rd	DE	0.47		2	23	Class 1
Hatchie River Rd	Charlie Owens Rd	Baxter Loop Rd	1.65	2.95	2	18	Class 2
Hawkins Rd	Burlison City Limits	Hazel Grove Rd	1.84		3	18	Class 2
Hayes Ln	Jack Bennett Rd	DE	0.32		3	12	Class 3
Hayes Rd	Joe Joyner Rd	DE	0.45		8	18	Class 2
Hazel Grove Rd	Holly Grove Rd	Burlison City Limits	3		3	18	Class 2
Heaston Ln	Simmons Rd	DE		0.14	6	13	Class 3
Heather Ln	Drummonds Rd	Amy Leigh Dr	0.38		8	22	Class 1
Henry Carr Rd	Crane Rd	DE		1.5	6	18	Class 2
Henry Hall Rd	Hwy 384	DE	0.3		9	14	Class 3
Hensley Rd	Garland City Limits	Shiloh Rd	0.6		3	16	Class 2
Herring Hill Rd	Coon Valley Rd	Shelby Co Line	1.35	2.75	6	16	Class 2
Herschel Alston Rd	Hawkins Rd	DE		0.1	3	14	Class 3
Hester Rd	Old Memphis Rd	DE	0.54		4,7	14	Class 3
Hickman Rd	Charleston-Gift Rd	DE	0.2		2	13	Class 3
Hickory Cv	Hickory Ln	DE	0.04		8	22	Class 1
Hickory Hollow Dr	Drummonds Rd	DE	0.69		6	18	Class 2
Hickory Ln	Hickory Cv	Merrill Rd	0.65		8	22	Class 1
Higgins Rd	Becks Ln	DE	0.2	0.11	7	16	Class 2
Hill Ln	Salem Rd	DE		0.28	2	13	Class 3
Hill Rd	Oil Mill Rd	Antioch Hwy 51 Rd	0.61		1	18	Class 2
Hilldale Cv	Hilldale Ln	DE	0.05		6	18	Class 2
Hilldale Ln	Ray Bluff Rd	DE	0.3		6	17	Class 2
Hilltop Cl	Hwy 14	Hwy 14	0.52		7	17	Class 2
Hilltop Ln	Ray Bluff Rd	DE	0.66		6	13	Class 3
Hodge Ln	Sanders Rd	DE		0.25	2	14	Class 3
Hogan Rd	Hwy 59	Tabernacle Rd	1.1		2	19	Class 2
Holly Brook Cv	Pisgah Rd	DE	0.11		3	22	Class 1
Holly Grove Rd *	Covington City Limits	Hwy 178	9.75		1,3,6	20	Class 1
Hope Rd	Crigger Rd	Faith Rd	0.32		6	24	Class 1
Hope St	Covington City Limits	(n) .23 miles	0.23		1	21	Class 1
Houston Gordon Rd	Hwy 59	DE	0.18		2	13	Class 3
Hoy Rd	Plantation Rd	DE	0.19		5	15	Class 3
Huffman Rd *	Hwy 384	Brighton-Clopton Rd	1.09		7	20	Class 1
Hughes Rd	Beaver Creek Rd	Shelby Co Line	0.89		7	19	Class 2

MINUTES OF FEBRUARY TERM, 2021

MONDAY THE 8<sup>TH</sup>

1/4/21

County Road List

Road Name	From intersection	To intersection	Paved	Gravel	Dist.	Width	Rd Class
Hunts Pond Rd	Baxter Loop Rd	Haywood Co Line		1.5	2	17	Class 2
Hutcheson Rd	Popar Grove Ch Rd	DE	0.04		6	10	Class 4
Indian Creek Rd *	Brighton City Limits	Holly Grove Rd	2.67		3,9	20	Class 1
J E Roberts Rd	Hwy 59	DE	0.06		3	22	Class 1
Jack Bennett Rd	Hwy 51	Indian Creek Rd	1.87		3,9	17	Class 2
Jack Pond Rd *	Mason City Limits	Pickens Store Rd	3.75		7	18	Class 2
Jackie Cv	Ray Bluff Rd	DE	0.1		6	18	Class 2
Jacquelyn Dr	Dolan Rd	DE	0.2		6	21	Class 1
Jamestown Dr	Fleetwood Dr	McClarín Dr	0.3		6	20	Class 1
Jamestown Ln	Jamestown Rd	DE	0.3		6	13	Class 3
Jamestown Rd	Giltedge City Limits	Detroit Rd	4.8		3,6	19	Class 2
Janet Rd	Miller Rd	DE	0.15		3	24	Class 1
Jean Dr	Simmons Rd	DE	0.13		8	15	Class 3
Jefferson Cv	Sunset Ln	DE	0.2		9	22	Class 1
Jennifer Cv	Beaver Rd	DE	0.11		5	22	Class 1
Jessie Ave	Brighton-Clopton Rd	Brighton-Clopton Rd	0.34		9	22	Class 1
Jessie Edward Rd	Loust Bluff Rd	DE		0.3	1	16	Class 2
Jim McKenzie Rd	Pisgah Rd	Pisgah Rd	1.4		3	18	Class 2
Jimmie Lee Cv	Laxton Ln	DE	0.17		9	23	Class 1
Jimmy Payne Rd	Beaver Creek Rd	DE	0.65		7	15	Class 3
Joanna St	Ken St	Cathi St	0.21		8	18	Class 2
Joe Joyner Rd	McCormick Rd	Munford City Limits	1.7		8	18	Class 2
John Hill Rd	Brighton City Limits	Fayne Rd	1.32	1.42	9	18	Class 2
Johnson Rd	Bud Eubanks Rd	DE		0.15	7	12	Class 3
Jones Rd	Quito-Drummonds Rd	DE	0.1		6	12	Class 3
Junior Dr	Old Memphis Rd	Old Memphis Rd	0.72		9	19	Class 2
Karen Ave	Holly Grove Rd	Beaver Creek Ln	0.09		3	17	Class 2
Kathryn Cv	Micah Dr	DE	0.12		7	24	Class 1
Katie Cv	Ruth Rd	DE	0.08		3	24	Class 1
Kee Ln	Glen Springs Rd	DE		0.2	6	10	Class 4
Keeling Rd	Bud Eubanks Rd	Hwy 70	2.33		7	18	Class 2
Keller Ln	Antioch Hwy 51 Rd	DE	0.94		1	17	Class 2
Kelleys Chapel Rd	Garland City Limits	Gay Rd	2.2		3	18	Class 2
Kelly Corner Rd *	Hwy 14	Pickens Store Rd	2.71		7	18	Class 2
Kelly Cv	Lucy Kelly Rd	DE	0.21		9	23	Class 1
Ken St	Joanna St	DE	0.05		8	18	Class 2
Kenny Ln	Leighs Chapel Rd	Mt. Lebanon Rd	1.37		1	19	Class 2
Kight Rd	Quito-Drummonds Rd	DE	0.48		6	14	Class 3
Kimberly Dr	Hwy 206	DE	0.68		4	23	Class 1
Kincaid Dr	Joe Joyner Rd	DE	0.55		8	24	Class 1
King Farms Loop	Fayne Rd	Fayne Rd	0.53		4	24	Class 1
King Hill Ch Rd	Old Memphis Rd	DE	0.15		9	12	Class 3

MINUTES OF FEBRUARY TERM, 2021

MONDAY THE 8<sup>TH</sup>

1/4/21

County Road List

Road Name	From intersection	To intersection	Paved	Gravel	Dist.	Width	Rd Class
Kyllie Dr	Quito-Drummonds Rd	DE	0.5		6	22	Class 1
Lake Cv	Richardson Lake Dr	DE	0.08		6	24	Class 1
Lake Shore Dr	Drummonds Rd	Bomar St	0.42		8	21	Class 1
Lavelle Cv	Lavelle Rd	DE	0.25		3	12	Class 3
Lavelle Rd	Burlison City Limits	DE	0.15		3	13	Class 3
Laxton Ln	Marshall Rd	DE	0.79		9	24	Class 1
Leach Rd	Pryor Rd	DE	0.57		6	13	Class 3
Lee Cv	Dunlap-Orphanage Rd	DE	0.16		7	12	Class 3
Lee St	Holly Grove Rd	Stacey Ln	0.45		1	26	Class 1
Leggett Cv	Leggett Dr	DE	0.09		7	22	Class 1
Leggett Dr	Tracy Rd	DE	0.3		7	23	Class 1
Leighs Chapel Ln	Bride Rd	DE	0.4		1	14	Class 3
Leighs Chapel Rd *	Bride Rd	Hwy 51	6.02		1	20	Class 1
Liberty Ch Smith Rd	Holly Grove Rd	Jack Bennett Rd	1.78		3	18	Class 2
Liberty Dr	Liberty Ch Smith Rd	Liberty Lake Dr	0.26		3	24	Class 1
Liberty Lake Cv	Liberty Dr	DE	0.12		3	24	Class 1
Lillie Ln	Jamestown Rd	Crad Baskin Dr	0.41		6	22	Class 1
Lime Ln	Beaver Rd	DE	0.15		3	15	Class 3
Lindsey Rd	Hwy 54	Ray Ln	1.28		1	17	Class 2
Locust Bluff Rd *	Hwy 54	Antioch Hwy 51 Rd	2.39		1	20	Class 1
Long Rd	Bride Rd	Shiloh Rd	1.38		3	19	Class 2
Loretta Cv	Fannie Dr	DE	0.11		1	20	Class 1
Louis Turner Rd	Garland-Detriot Rd	DE	0.15		3	13	Class 3
Lovett Rd	Campground Rd	DE	0.2		8	12	Class 3
Lucado Rd *	Hwy 206	Shelby Co Line	2.45		4,7	17	Class 2
Lucy Kelly Rd *	Brighton City Limits	Fayne Rd	1.69		9	19	Class 2
Lyndsey Dr	McQuiston Rd	DE	1.08		7	24	Class 1
Mack Ln	Hwy 14	DE	0.32		2	15	Class 3
Madonna Dr	Beaver Rd	Wood Hollow Cv	0.26		5	21	Class 1
Mae Sigma Rd	John Hill Rd	Lucy Kelly Rd	0.53		9	18	Class 2
Main St (E) Hwy 59 (S) *	Mason City Limits	Fayette Co Line	0.25		7	19	Class 2
Manor Way	Meadors Ridge Cv	DE	0.065		6	22	Class 1
Marshall Cv	Ray Bluff Rd	DE	0.1		6	15	Class 3
Marshall Rd / 1.52 *	Brighton City Limits	Munford City Limits	2.91		3,9	18	Class 2
Mason Ln	St. Paul Rd	DE	0.1		7	13	Class 3
Mason-Malone Rd *	Hwy 59	Pickens Store Rd	2.59		7	19	Class 2
Massey Cv	Old Memphis Rd	DE	0.37		7	23	Class 1
Mathis Rd	Joe Joyner Rd	Simmons Rd	1.7		8	18	Class 2
Matthews Ln	Old L & N Rd	DE		0.73	7	15	Class 3
Mattie Ann Ln	Starnes Rd	DE		0.1	8	17	Class 2
McAllister Rd	Richardson Ldg Rd	DE	0.3		6	14	Class 3
McCain Rd	Poindexter Rd	Old Memphis Rd	1.58		7	17	Class 2



MINUTES OF FEBRUARY TERM, 2021

MONDAY THE 8<sup>TH</sup>

1/4/21

County Road List

Road Name	From intersection	To intersection	Paved	Gravel	Dist.	Width	Rd Class
McClarín Dr	Jamestown Dr	Sunshine Dr	0.05		6	21	Class 1
McClellén Rd	Detroit Rd	DE		1.81	3	20	Class 1
McClerkin Ln	McClerkin Rd	DE	0.41		6	11	Class 4
McClerkin Rd / .75 *	Giltedge City Limits	Randolph Rd	2.75		6	18	Class 2
McCormick Rd	Munford City Limits	Campground Rd	1.66		8	21	Class 1
McCullough Cl	Drummonds Rd	Campground Rd	0.5		6,8	24	Class 1
McDonald Rd	Bud Eubanks Rd	Haywood Co Line	0.38		2,7	14	Class 3
McDow Ln	Hwy 54	DE	0.37		1	12	Class 3
McDow Rd	Salem Rd	DE		0.52	2	13	Class 3
McGowan Dr	Massey Cv	Billings Dr	0.16		7	21	Class 1
McIntyre Rd	Hwy 179	DE	0.2		2	14	Class 3
McKee Rd	Dolan Rd	DE	0.56		6	15	Class 3
McLennan Rd	Brighton-Clopton Rd	Old Memphis Rd	1.91		7	19	Class 2
McLillie Ln	Hwy 59	DE	0.55		3	22	Class 1
McQuiston Rd	Hwy 206	Shelby Co Line	1.21		7	22	Class 1
McWilliams Rd *	Garland City Limits	Holly Grove Rd	2.52		3	20	Class 1
Meade Lake Rd	Atoka City Limits	Shelby Co Line	1.4		8	18	Class 2
Meadors Ridge Cv	Drummonds Rd	DE	0.17		6	24	Class 1
Meadowbrook Rd	Rolling Meadow Dr	Andy Dr	0.12		8	22	Class 1
Meadowland Dr	Drummonds Rd	DE	0.66		6	23	Class 1
Meadowlark Cv	Andy Dr	DE	0.08		8	20	Class 1
Meadowview Dr	Wilkinsville Rd	Simmons Rd	0.3		8	20	Class 1
Melanie Ln	Beaver Rd	Waker Field Rd	0.78		5	24	Class 1
Melrose Rd	Old Memphis Rd	Holly Grove Rd	2.25		1,3,9	19	Class 2
Meredith Cv	Gayden Dr	DE	0.08		6	19	Class 2
Merrill Rd	Tracy Rd	Shelby Co Line	0.2		8	22	Class 1
Micah Dr	Portersville Rd	DE	0.17		7	24	Class 1
Michael Cv	Fannie Dr	DE	0.11		1	20	Class 1
Michelle St	Burlison City Limits	Evans Rd	0.2		3	20	Class 1
Miller Rd	Hwy 59	DE	0.15		3	24	Class 1
Mills Rd	Randolph Rd	DE	0.19		6	12	Class 3
Millstone Mtn Rd	Leighs Chapel Rd	Mt. Lebanon Rd	2.11		1	18	Class 2
Milton Rd	Quito Rd	DE	0.54		6	17	Class 2
Misty Meadow Trail	Rolling Meadow Dr	Andy Dr	0.19		8	20	Class 1
Mockingbird Dr	Dunlap-Orphanage Rd	DE	0.9		7	23	Class 1
Monasco Rd	Shelby Co Line	DE	0.4		6	18	Class 2
Montgomery Rd	Elm Grove Rd	Burlison City Limits	1.23		3	19	Class 2
Morgan Way	Abby Rd	Susan's Cl	0.39		6	22	Class 1
Morris Cl	Hwy 59	Robert Johnson Rd	0.32		2	17	Class 2
Morris Rd	Hwy 384	Old Memphis Rd	1.44		9	19	Class 2
Mt Carmel Rd *	Kelly Corner Rd	Wright Rd	2.12		7	21	Class 1
Mt Lebanon Rd	Bride Rd	Leighs Chapel Rd	4.96		1,3	21	Class 1

MINUTES OF FEBRUARY TERM, 2021

MONDAY THE 8<sup>TH</sup>

1/4/21

County Road List

Road Name	From intersection	To intersection	Paved	Gravel	Dist.	Width	Rd Class
Mulberry Cl	Simmons Rd	DE	0.27		8	11	Class 4
Murphey Ln	Jamestown Rd	DE	0.45		6	19	Class 2
Myron Creek Rd	Marshall Rd	DE	0.3		3	18	Class 2
N Cooper Dr	Jamestown Dr	DE	0.12		6	19	Class 2
N Terry Lane Rd	Hall Rd	Robert Johnson Rd	1.53		2	18	Class 2
N Wyatt Shankle Cv	W Rae Dr	DE	0.15		8	24	Class 1
Naifeh Rd	Hatchie River Rd	Haywood Co Line		0.81	2	17	Class 2
Nancy Dr	Ray Bluff Rd	DE	0.29		6	17	Class 2
Narrow Ln	Walton Loop	DE	0.1		1	12	Class 3
Navaho Cv	Commanche Dr	DE	0.1		8	22	Class 1
Navy Cl	Navy Dr	Navy Dr	0.2		8	16	Class 2
Navy Dr	Joe Joyner Rd	Joe Joyner Rd	0.4		8	19	Class 2
Neal Rd	Antioch Hwy 51 Rd	Willow Grove Rd	1.61		1	18	Class 2
Needham Rd	Hwy 59	Ballard Slough Rd	1.03		6	18	Class 2
Nelson Dr	Hwy 14	Hwy 14	1.59		7	23	Class 1
Nelson Rd	Melrose Rd	Woodlawn Rd	2.68		9	18	Class 2
Nivens Dr	Hwy 206	DE	0.31		4	22	Class 1
Nolan Rd *	Old Memphis Rd	Sunnyside Rd	1.61		9	17	Class 2
Northcutt Rd	Hwy 54	DE		0.5	2	12	Class 3
Oak Grove Rd	Hwy 59	McWilliams Rd	0.86		3	19	Class 2
Oakridge Ln	Giltedge Gin Road	DE		0.51	6	12	Class 3
Oakwood Dr	Hwy 59	DE	0.18		3	20	Class 1
Obie Brown Rd	Crigger Rd	DE	0.3		6	13	Class 3
Oglesby Rd	Shelby Co Line	DE	0.03	0.07	6	18	Class 2
Oil Mill Rd	Covington City Limits	Solo Rd	3.24		1	20	Class 1
Old L & N Rd	Mason City Limits	Haywood Co Line	2.7	0.5	7	19	Class 2
Old Memphis Rd *	Covington City Limits	Shelby Co Line	9.85		4,7,9	19	Class 2
Owen Rd	Marshall Rd	DE	0.85		3	18	Class 2
P W Reed Dr	Campground Rd	David Reed Dr	0.45		8	22	Class 1
Pannell Dr	Ray Bluff Rd	DE	0.37		6	18	Class 2
Papershell Ln	Planters Grove Trl	DE	0.04		7	24	Class 1
Park Rd	Hwy 59	DE	0.1		1	13	Class 3
Patricia Ln	Milton Rd	DE	0.22		6	17	Class 2
Patriot Cv	Liberty Ch Smith Rd	DE	0.16		3	24	Class 1
Paulette Cl	Hwy 59	DE	0.12		3	24	Class 1
Payton Rd	Quito-Drummonds Rd	DE	0.3		6	14	Class 3
Pebo Rd	Roseland Dr	DE	0.24		4	17	Class 2
Peete Ln	Hwy 179	DE	0.79	0.09	2	15	Class 3
Peete Rd	Gainesville Rd	Pickens Store Rd	2.19		7	18	Class 2
Peggy Anne Ln	Akins Store Rd	DE	0.5		3	24	Class 1
Perry Ln	Ray Bluff Rd	DE	0.55		6	15	Class 3
Petty Rd	Crigger Rd	DE		0.15	6	14	Class 3



MINUTES OF FEBRUARY TERM, 2021

MONDAY THE 8<sup>TH</sup>

1/4/21

County Road List

Road Name	From intersection	To intersection	Paved	Gravel	Dist.	Width	Rd Class
Phillips Cv	Phillips Rd	DE	0.14		7	22	Class 1
Phillips Rd	Sunnyside Rd	DE	0.47		7	24	Class 1
Pickens Rd	Hwy 59	Brammer Rd	1.09		2	18	Class 2
Pickens Store Rd *	Hwy 59	Gainesville Rd	5.1		7	18	Class 2
Pilgrim Rd	Campground Rd	DE		0.63	6	13	Class 3
Pilljerk Rd	Mt. Lebanon Rd	DE	0.55	1.2	3	18	Class 2
Pine Ln	Simmons Rd	Wilkinsville Rd	1.47	0.03	6,8	18	Class 2
Pinner Ln	Simmons Rd	DE		0.37	6	14	Class 3
Pintail Cl	Simmons Rd	Simmons Rd	0.67		8	21	Class 1
Pisgah Rd	Holly Grove Rd	Hwy 59	1.63		3	19	Class 2
Plantation Ln	Plantation Rd	DE	0.51		5	18	Class 2
Plantation Rd	Hwy 178	Holly Grove Rd	2.64		5,6	19	Class 2
Planters Grove Trl	Galilee Ch Rd	Papershell Ln	0.2		7	24	Class 1
Plum Ridge Rd	Glen Springs Rd	DE	0.2		6	11	Class 4
Poe Rd	Randolph Rd	DE		0.81	6	14	Class 3
Poindexter Rd	McLennan Rd	Hwy 14	1.02		7	18	Class 2
Poplar Grove Ch Rd	Glen Springs Rd	DE	0.16		6	13	Class 3
Portersville Rd / 1.91 *	Illinos Railroad-----	Tracy Rd	4.56		4,7,9	18	Class 2
Powers Ln	Charleston-Mason Rd	DE	0.25		7	15	Class 3
Pralene Cv	Planters Grove Trl	DE	0.22		7	24	Class 1
Prettyman Rd	Bringle Rd	DE	0.27		3	14	Class 3
Pristine Cv	Simmons Rd	DE	0.11		8	23	Class 1
Pryor Rd	Richardson Ldg Rd	Coon Valley Rd	2.79		6	20	Class 1
PWR Loop	Hannah Marie Dr	E Rae Dr	0.82		8	24	Class 1
Quito Memorial Cem Rd	Quito-Drummonds Rd	DE	0.21		6	17	Class 2
Quito Rd *	Quito-Drummonds Rd	Simmons Rd	1.1		6	18	Class 2
Quito-Drummonds Rd *	Richardson Ldg Rd	Shelby Co Line	6.01		6	19	Class 2
R W Anderson Rd	Hwy 59	DE	0.5		7	18	Class 2
Rachel Cv	Reed Cl	DE	0.18		8	17	Class 2
Rachel Shankle Dr	P W Reed Dr	W Rae Dr	0.19		8	24	Class 1
Ralph Rd	Hwy 54	Hwy 179	2.18		2	21	Class 1
Ralph Teamer Rd	Hwy 54	DE	1.39		1	15	Class 3
Randolph Rd / 1.58 *	Hwy 59	Jamestown Rd	2.99		6	19	Class 2
Ray Bluff Rd *	Quito-Drummonds Rd	Shelby Co Line	3.7		6	20	Class 1
Ray Ln	Hwy 54	Antioch Hwy 51 Rd	3.81		1	18	Class 2
Rayburn Rd	Solo Rd	Oil Mill Rd	0.93		1	17	Class 2
Rebekah Cl	Drummonds Rd	Campground Rd	0.24		6	22	Class 1
Reed Cl	Simmons Rd	Simmons Rd	1.22		8	18	Class 2
Reed Cv	Reed Cl	DE	0.11		8	17	Class 2
Reed Estates Dr	P W Reed Dr	DE	0.04		8	22	Class 1
Rene St	Fayne Rd	Cheryl St	0.24		4	18	Class 2
Reynolds Rd	Mt. Carmel Rd	DE		0.32	7	12	Class 3

MINUTES OF FEBRUARY TERM, 2021

MONDAY THE 8<sup>TH</sup>

1/4/21

County Road List

Road Name	From intersection	To intersection	Paved	Gravel	Dist.	Width	Rd Class
Rhodes Ln	Meade Lake Rd	DE	0.18		8	12	Class 3
Rhodes Rd	Yarbrough Rd	DE	0.22		1	13	Class 3
Rialto Rd	Antioch Hwy 51 Rd	Hwy 51	2.76		1	20	Class 1
Richardson Lake Dr	Richardson Ldg Rd	DE	0.39		6	23	Class 1
Richardson Ldg Ln	Richardson Ldg Rd	DE	0.06		6	14	Class 3
Richardson Ldg Rd	Drummonds Rd	Hwy 59	4.76		6	22	Class 1
Ridgeland Dr	Campground Rd	DE	0.29		6	23	Class 1
Ridgeway Ln	W Tipton Lake Cl	W Tipton Lake Cl	0.4		8	23	Class 1
Riverchase Dr	Quito-Drummonds Rd	Franklin Dr	0.21		6	22	Class 1
Robert Johnson Rd	Hwy 59	Hwy 384	2.5		2,7	18	Class 2
Robertson Rd	Hwy 14	Pickens Store Rd	0.96		7	18	Class 2
Robin St	Rolling Oaks Rd	DE	0.29		3	19	Class 2
Robinson Cem Rd	Gainesville Rd	DE	0.1		7	12	Class 3
Rocky Branch Rd	Hwy 59	Oak Grove Rd	0.58		3	15	Class 3
Rocky Rd	Pisgah Rd	DE	0.2		3	13	Class 3
Roger Ln	Tippy Dr	DE	0.12		6	24	Class 1
Rolling Hills Lake Dr	Charles Mckee Pl	DE	0.2		3	20	Class 1
Rolling Hills Ln	Richardson Ldg Rd	DE	0.29		6	18	Class 2
Rolling Meadow Dr	Simmons Rd	DE	0.46		8	22	Class 1
Rolling Oaks Cv	Rolling Oaks Dr	DE	0.1		3	19	Class 2
Rolling Oaks Dr	Akins Store Rd	Robin St	0.58		3	20	Class 1
Roseland Acres Rd	Portersville Rd	DE	0.16		7	11	Class 4
Roseland Dr	Fayne Rd	DE	0.88		4	19	Class 2
Roseland Hill Rd	Lucy Kelly Rd	DE	0.66		9	16	Class 2
Roseland Hills Dr	Roseland Hill Rd	DE	0.08		9	18	Class 2
Roseland Ln	Roseland Hill Rd	DE	0.07		9	18	Class 2
Roughedge Rd	Bride Rd	DE	1.02		3	18	Class 2
Ruby St	Tippy Dr	DE	0.04		6	24	Class 1
Rugh Cv	Plantation Rd	DE	0.03		5	21	Class 1
Ruleman Rd	Richardson Ldg Rd	Coon Valley Rd		3.34	6	14	Class 3
Russell Rd	Dolan Rd	DE	0.37		6	16	Class 2
Russwood Ave	Melrose Rd	Lee St	0.2		1	19	Class 2
Ruth Rd	Bride Rd	Katie Cv	0.12		3	24	Class 1
Ruth Shankle Dr	Hannah Marie Dr	W Hanna Marie Dr	0.27		8	22	Class 1
Ryan Cv	Joe Joyner Rd	DE	0.16		8	19	Class 2
S Cooper Dr	Jamestown Dr	DE	0.08		6	19	Class 2
S Terry Lane Rd	Robert Johnson Rd	Kelly Corner Rd	3.29		7	20	Class 1
S Wyatt Shakle Cv	W Rae Dr	DE	0.05		8	24	Class 1
Sadler School Rd	Hwy 14	Beaver Creek Rd	1.19		7	19	Class 2
Salem Rd	Brammer Rd	Charleston-Mason Rd	0.14	2.51	2,7	18	Class 2
Salmon Rd	McQuiston Rd	DE	0.3		7	17	Class 2
Sam Burlison Rd	Burlison City Limits	Garland-Detriot Rd	1.98		3	20	Class 1



MINUTES OF FEBRUARY TERM, 2021

MONDAY THE 8<sup>TH</sup>

1/4/21

County Road List

Road Name	From intersection	To intersection	Paved	Gravel	Dist.	Width	Rd Class
Sanders Dr	Roseland Dr	DE	0.13		4	17	Class 2
Sanders Rd	Hwy 179	Bud Eubanks Rd	1.93		2	19	Class 2
Sanford Rd	Hwy 179	Brammer Rd	1.72		2	19	Class 2
Sartain Rd	Hwy 70	DE	0.23		7	14	Class 3
Saw Mill Rd	Brighton-Clopton Rd	Old Memphis Rd	1.46		7,9	18	Class 2
Scott Rd	Antioch Hwy 51 Rd	Rialto Rd	2.15		1	18	Class 2
Scrub Oak Rd	Bud Eubanks Rd	Old L&N Rd	2.68		7	17	Class 2
Shankle Lake Rd	Western Valley Rd	DE		0.9	3	15	Class 3
Sharon Cv	Dunlap-Orphanage Rd	DE	0.13		7	12	Class 3
Sherman Walker Rd	Dunlap-Orphanage Rd	DE	0.3		7	11	Class 4
Sherrill Cemetery Rd	Hwy 384	DE		0.35	7	12	Class 3
Shiloh Rd	Garland City Limits	Garland City Limits	2.4		3	17	Class 2
Shoaf Rd	Hwy 179	Davis Rd	1.4		2	18	Class 2
Simmons Rd / 4.01 *	Hwy 51	Quito-Drummonds Rd	6.11		6,8	18	Class 2
Skip St	Joanna St	DE	0.05		8	18	Class 2
Sloan Rd	Candy Ln	Giltedge City Limits	0.7		3	19	Class 2
Slough Rd	Campground Rd	DE	0.93		6	15	Class 3
Smith Cv	Dawson Rd	DE	0.1		3	25	Class 1
Smith Dr	Hwy 179	Whitehorn Rd	0.9		2	18	Class 2
Smith Grove Rd	Old Memphis Rd	Nelson Rd	1.14		9	17	Class 2
Smith Ln	Holly Grove Rd	DE	0.32		3	14	Class 3
Smith Rd	Crigger Rd	DE	0.18		6	14	Class 3
Sneed Rd	Quito-Drummonds Rd	DE	1.54		6	18	Class 2
Solo Rd	Hwy 54	Antioch Hwy 51 Rd	3.2		1	20	Class 1
St. Luke Rd	Hwy 179	DE	0.66		2	17	Class 2
St. Mark Cemetery Rd	Simmons Rd	DE		0.35	8	12	Class 3
St. Paul Ln (E)	Richardson Ldg Rd	DE		0.4	6	13	Class 3
St. Paul Ln (W)	Richardson Ldg Rd	DE	0.1		6	13	Class 3
St. Paul Rd	Hwy 59	Charleston-Mason Rd	1.97		7	19	Class 2
Stacey Ln	Melrose Rd	Anthony St	0.25		1	18	Class 2
Stafford Rd *	Beaver Creek Rd	Shelby Co Line	1.27		7	18	Class 2
Starnes Rd	Hwy 178	DE	0.4		8	10	Class 4
Stephens Rd	Walnut Grove Rd	Sam Burlison Rd	0.71		3	18	Class 2
Sullivan Rd	Richardson Ldg Rd	DE		1.03	6	12	Class 3
Summer Oakview Dr	Dunlap-Orphanage Rd	DE	0.18		7	23	Class 1
Sunnyside Dr	Sunnyside Rd	DE	0.32		9	15	Class 3
Sunnyside Rd /.74 *	Hwy 384	Huffman Rd	3.41		7,9	19	Class 2
Sunset Ln	Marshall Rd	DE	0.2		9	21	Class 1
Sunshine Dr	N Cooper Rd	McClarín Dr	0.17		6	20	Class 1
Susan's Cl	Wilkinsville Rd	Abby Rd	1.22		6	22	Class 1
Susie Cv	Crigger Rd	DE	0.06		6	17	Class 2
Tabernacle Rd *	Hwy 179	Hwy 14	2.08		2	20	Class 1

MINUTES OF FEBRUARY TERM, 2021

MONDAY THE 8<sup>TH</sup>

1/4/21

County Road List

Road Name	From intersection	To intersection	Paved	Gravel	Dist.	Width	Rd Class
Talley Rd	Faulkner Rd	DE	0.69		9	13	Class 3
Tanner Rd	Beaver Creek Rd	DE	0.23		7	19	Class 2
Tate Ln	Glen Springs Rd	Tate Rd	0.12		6	17	Class 2
Tate Rd / 2.31*	Glen Springs Rd	Wilkinsville Rd	2.72		6	18	Class 2
Tatlock Cl	Walton Loop	Walton Loop	0.44		1	28	Class 1
Taylor Ln	Charleston-Mason Rd	DE	0.33		7	16	Class 2
Teamer Rd	Charleston-Gift Rd	DE	0.24	0.03	2	17	Class 2
Templeton Rd	Old Memphis Rd	Sunnyside Rd	0.83		9	18	Class 2
Terry Ln	Kelly Corner Rd	DE		0.53	7	11	Class 4
Thompson Rd	Bringle Rd	DE	0.19		3	20	Class 1
Tilly Ln	Beaver Creek Rd	DE		0.58	7	10	Class 4
Timberland Cv	Walker Field Rd	DE	0.21		5	21	Class 1
Tippy Dr	Ray Bluff Rd	DE	0.49		6	25	Class 1
Tony St	Adam St	DE	0.12		8	18	Class 2
Towering Heights Rd	Pryor Rd	Pryor Rd	0.3		6	19	Class 2
Townsend Cemetery Rd	Covington City Limits	Oil Mill Rd	0.18		1	17	Class 2
Tracy Rd *	Illinos Railroad-----	Bethel Rd	2.32		8	20	Class 1
Trailer Dr	Hwy 384	DE	0.46		7	15	Class 3
Trigg Rd	Corona Rd	DE		0.8	6	18	Class 2
Trotter Rd	Woodlawn Rd	DE	1.2		9	18	Class 2
Turkey Scratch Ln	Hazel Grove Rd	Candy Ln	0.5		3	19	Class 2
Turner Cv	Glen Springs Rd	DE	0.1		6	17	Class 2
Turner Field Rd	Leighs Chapel Rd	DE		1.5	1	17	Class 2
Turning Point Rd	Fisher Rd	Turner Field Rd	0.3	0.3	1	17	Class 2
Twin Lakes Cl	Lake Shore Dr	Bomar St	0.5		8	20	Class 1
Vandy Ave	Hwy 179	DE	0.17		2	19	Class 2
Vaughan Rd	Mt. Lebanon Rd	DE	0.67		1	15	Class 3
Vickie St	Joanna St	DE	0.05		8	18	Class 2
W Buford Rd	Munford City Limits	DE	0.3		5,9	13	Class 3
W Carl Miller Cv	Carl Miller Rd	DE	0.1		6	21	Class 1
W Hannah Marie Dr	Campground Rd	W Rae Dr	0.4		8	22	Class 1
W L Johnson Rd	Charleston-Mason Rd	Charleston-Mason Rd	0.6		7	15	Class 3
W Rae Dr	W Hannah Marie Dr	N Wyatt Shankle Cv	0.33		8	22	Class 1
W Tipton Lake Cl	Tracy Rd	Ridgeway Ln	0.6		8	24	Class 1
Waits Rd	Elm Grove Rd	Garland-Detriot Rd	1.96		3	19	Class 2
Wakefield Ln	Solo Rd	Ray Ln	0.37		1	18	Class 2
Walker Field Ln	Walker Field Rd	DE	0.58		5	16	Class 2
Walker Field Rd	Beaver Rd	Akins Store Rd	2.38		5	18	Class 2
Walkhill Ln	Bennett Rd	DE	0.4	0.16	3	16	Class 2
Walnut Cv	Hickory Ln	DE	0.08		8	23	Class 1
Walnut Grove Rd	Kelleys Chapel Rd	Gay Rd	2.53		3	18	Class 2
Walnut Rd	Hwy 178	Walnut Rd	1.18		5	18	Class 2

MINUTES OF FEBRUARY TERM, 2021

MONDAY THE 8<sup>TH</sup>

1/4/21

County Road List

Road Name	From intersection	To intersection	Paved	Gravel	Dist.	Width	Rd Class
Walnut View Dr	Tanner Rd	DE	0.2		7	18	Class 2
Walton Loop *	Hwy 59	Hwy 59	2.39		1	18	Class 2
Walton Rd	Bringle Rd	DE	0.19		3	12	Class 3
Washington Rd	Richardson Ldg Rd	DE	0.43		6	14	Class 3
Watkins Ln	Pickens Store Rd	DE	0.1		7	12	Class 3
Watkins Rd	Wilkinsville Rd	DE	0.66	0.09	6	14	Class 3
Watson Rd	Munford City Limits	McCormick Rd	1.2		8	20	Class 1
Webb Ln	Armstrong Rd	DE	0.55	0.23	8	15	Class 3
Western Valley Rd	Gay Rd	Shanlke Lake Rd	1.35		3	18	Class 2
Whaley Rd	Mt.Carmel Rd	Old Memphis Rd	1.42		9	18	Class 2
Whippoorwill Cl	Qutio Rd	Quito Rd	0.81		6	20	Class 1
White Cotton Rd	Downing Rd	DE		0.21	3	18	Class 2
Whitehorn Rd	Hwy 179	DE	1.5		2	17	Class 2
Wilkinsville Rd *	Drummonds Rd	Shelby Co Line	4.2		6,8	24	Class 1
Williamson Rd	Hwy 70	Old L&N Rd	0.3		7	14	Class 3
Willie Pickens Rd	Millstone Mtn. Rd	DE	0.45	0.02	1	15	Class 3
Willow Grove Rd	Antioch Hwy 51 Rd	Scott Rd	0.9	0.65	1	16	Class 2
Witherington Rd *	Gainesville Rd	Beaver Creek Rd	1.37		7	19	Class 2
Wood Hollow Cv	Melanie Ln	DE	0.3		5	21	Class 1
Woodlawn Cv	Beaver Rd	DE	0.07		5	23	Class 1
Woodlawn Rd	Brighton City Limits	Old Memphis Rd	1.67		9	20	Class 1
Wooten Johnson Rd	McWilliams Rd	DE	0.4		3	14	Class 3
Wortham Rd	Portersville Rd	Hwy 206	1.85		9	19	Class 2
Wright Ln	Jack Bennett Rd	Indian Creek Rd	0.96		3,9	19	Class 2
Wright Rd	Mt. Carmel Rd	Beaver Creek Rd	1.23		7	18	Class 2
Wynn Cv	Cheryl St	DE	0.06		4	17	Class 2
Yarbro Ln	Hwy 59	DE	0.2		7	13	Class 3
Yarbrough Rd	Flat Iron Rd	Leighs Chapel Rd	1.13		1	20	Class 1
Yates Ln	Garland-Detriot Rd	DE	0.2		3	9	Class 4
			544.37	78.3			622.67
* State Aid Road							
----- Roads intermittently change from city to county							
(Red) indicates gravel or partly gravel roads							

SAID MOTION PASSED ON VOICE VOTE.



MINUTES OF FEBRUARY TERM, 2021

MONDAY THE 8<sup>TH</sup>

---

IN RE: FINANCE AND ADMINISTRATION COMMITTEE REPORT

On motion by Commissioner Fee and seconded by Commissioner Copeland  
it was ordered that the following Finance and Administration Committee report  
be approved:

**FINANCE AND ADMINISTRATION COMMITTEE REPORT**  
February 1, 2021 4:00 pm  
Tipton County Administration Building

Members Present:	Walker Adams Shelia Barlow David Copeland	Courtney Fee Jeff Mason Michelle Smith	Lamont Sneed Glenn Turner
Members Absent:	Michael Naifeh		
Also Present:	Chiefs Daugherty and Beasley Lt. John Weatherly Finance Director W.T. Bailey County Executive Jeff Huffman		

Chairwoman Fee called the meeting to order.  
Commissioner Copeland opened the meeting with prayer.

A motion was made by Commissioner Barlow and seconded by Commissioner Mason  
that the Finance and Administration Committee recommend to the Full Legislative Body  
to approve the Board of Education’s budget amendments as presented for the month of  
February.  
Motion carried; none opposed.

A motion was made by Commissioner Adams and seconded by Commissioner Sneed  
that the Finance and Administration Committee recommend to the Full Legislative Body  
to approve the Sheriff’s office and Jail budget amendments as presented for accounts  
54110 & 54210.  
Motion carried; none opposed.

A motion was made by Commissioner Mason and seconded by Commissioner Smith  
that the Finance and Administration Committee recommend to the Full Legislative Body  
to approve the General Fund budget amendments as presented for the month of  
February.  
Motion carried; none opposed.

Finance Director Bailey gave a brief mid-year report on the FY 20-21 budget.  
County Executive Huffman gave the committee a COVID-19 update regarding  
vaccinations in Tipton County, and he also gave an update on potential legislation  
surrounding BEP funding and the impacts of COVID-19.

MINUTES OF FEBRUARY TERM, 2021

MONDAY THE 8<sup>TH</sup>

These reports by Director Bailey and Executive Huffman were strictly informative and no action was taken on these reports.

A motion was made by Commissioner Mason and seconded by Commissioner Sneed that the Finance and Administration Committee adjourn at 5:00 p.m.  
Motion carried; none opposed.

Courtney Fee, Chairwoman

TIPTON COUNTY, TENNESSEE GENERAL PURPOSE SCHOOL FUND NO. 141 BUDGET AMENDMENTS FOR THE FISCAL YEAR ENDING JUNE 30, 2021								
ACCT. CODE	DESCRIPTION	APPROVED 2020 - 2021	Aug. 20 +	Oct. 20 +	Resolution Dec. 20 +	Jan 21 +	Feb. 21 +	REVISED 2020-2021
<hr/>								
<u>ESTIMATED REVENUE</u>								
46000	STATE OF TENNESSEE							
46100	GENERAL GOVERNMENT GRANTS							
46175	ON-BEHALF CONTRIBUTION FOR OPEB	-						
46500	REGULAR EDUCATION FUNDS							
46511	BASIC EDUCATION PROGRAM	62,650,000						62,650,000
46515	EARLY CHILDHOOD EDUCATION	1,133,000						1,133,000
46520	SCHOOL FOOD SERVICES	51,000						51,000
46530	ENERGY EFFICIENT SCHOOL INITIA	-						-
46550	DRIVER EDUCATION	-						-
46590	OTHER STATE EDUCATIONAL FUNDS	340,000		308,000				648,000
46610	CAREER LADDER PROGRAM	185,000						185,000
46612	CAREER LADDER - EXTENDED CONTRACT	-						-
46640	VOCATIONAL EQUIPMENT	-						-
46790	OTHER VOCATIONAL	-						-
46800	OTHER STATE REVENUE							-
46850	MIX DRINK TAX	-						-
46852	STATE REVENUE SHARING - TELECOMMUNICA	5,000						5,000
46980	OTHER STATE GRANTS	446,000				39,967	8,000	493,967
46990	OTHER STATE REVENUES	-						-
TOTAL STATE OF TENNESSEE		64,810,000	-	308,000	-	39,967	8,000	65,165,967
TOTAL ESTIMATED REVENUE & OTHER SOURCES		83,517,000	660,000	308,000	-	1,016,709	8,000	85,509,709
<hr/>								
71600	ADULT EDUCATION PROGRAM							
116	TEACHERS	55,800					(15,000)	40,800
188	BONUS PAYMENTS	-			750			750
189	OTHER SALARIES AND WAGES	27,000					26,300	53,300
201	SOCIAL SECURITY	6,000			47			6,047
204	STATE RETIREMENT	7,000			38		(2,000)	5,038
210	UNEMPLOYMENT COMPENSATION	300						300
212	EMPLOYER MEDICARE LIABILITY	1,200			11		200	1,411
217	RETIREMENT - HYBRID STABILIZATION	100						100
355	TRAVEL	1,000						1,000
429	INSTRUCTIONAL SUPPLIES	4,900					1,200	6,100
790	OTHER EQUIPMENT	2,700					(2,700)	-
TOTAL ADULT EDUCATION PROGRAM		106,000	-	-	846	-	8,000	114,846
TOTAL ESTIMATED EXPENDITURES & OTHER USES		83,439,000	2,000,000	308,000	1,300,000	1,016,709	8,000	88,071,709
<hr/>								
EXCESS OF ESTIMATED REVENUE OVER (UNDER) ESTIMATED EXPENDITURES		78,000	(1,340,000)	-	(1,300,000)	-	-	(2,562,000)
ESTIMATED BEGINNING FUND BALANCE - JULY 1		18,797,227						18,797,227
ESTIMATED ENDING FUND BALANCE - JUNE 30		18,875,227						16,235,227
<hr/>								

1

MINUTES OF FEBRUARY TERM, 2021

MONDAY THE 8<sup>TH</sup>

TIPTON COUNTY, TENNESSEE GENERAL FUND NO. 101 BUDGET AMENDMENTS FOR THE FISCAL YEAR ENDING JUNE 30, 2021						
ACCT. CODE	DESCRIPTION	ORIGINAL 2020 - 2021	Sep-20 +	Oct-20 +	Feb-21 +	REVISED 2020 - 2021
ESTIMATED REVENUE						
42000	FINES, FORFEITURES & PENALTIES					
42100	CIRCUIT COURT					
42110	FINES	2,000				2,000
42120	OFFICERS COST	4,000				4,000
42140	DRUG CONTROL FINES	2,000				2,000
42141	DRUG COURT FEES*	1,100				1,100
42150	JAIL FEES	2,000				2,000
42180	DUI TREATMENT FINES	1,000				1,000
42190	DATA PROCESSING FEE - CIRCUIT COURT	200				200
42191	COURTROOM SECURITY FEE	100				100
42192	VICTIMS ASSISTANCE ASSESSMENTS*	5,000				5,000
42200	CRIMINAL COURT					
42210	FINES	20,000				20,000
42280	DUI TREATMENT FINES - CRIMINAL COURT	750				750
42300	GENERAL SESSIONS COURT					
42310	FINES	30,000				30,000
42320	OFFICERS COST	45,000				45,000
42330	GAME AND FISH	400				400
42340	DRUG CONTROL FINES	7,000				7,000
42341	DRUG COURT FEES*	5,000				5,000
42350	JAIL FEES	35,000				35,000
42380	DUI - TREATMENT FUNDS	7,000				7,000
42390	DATA PROCESSING FEE - GENERAL SESSION	4,000				4,000
42391	COURTROOM SECURITY FEE	2,200				2,200
42392	VICTIMS ASSISTANCE ASSESSMENTS*	25,000				25,000
42400	JUVENILE COURT					
42410	FINES	500				500
42420	OFFICERS COST	1,500				1,500
42440	DRUG CONTROL FINES	100				100
42441	DRUG COURT FEES*	100				100
42490	DATA PROCESSING FEE - JUVENILE COURT	385				385
42500	CHANCERY COURT					

MINUTES OF FEBRUARY TERM, 2021

MONDAY THE 8<sup>TH</sup>

ACCT. CODE	DESCRIPTION	ORIGINAL 2020 - 2021	Sep-20 +	Oct-20 +	Feb-21 +	REVISED 2020 - 2021
42520	OFFICERS COST	1,500				1,500
42530	DATA PROCESSING FEE - CHANCERY COURT	3,500				3,500
42600	OTHER COURTS - IN-COUNTY					
42640	DRUG CONTROL FINES	200				200
42900	OTHER FINES FORFEITURES & PENALTIES					
42910	PROCEEDS FROM CONFISCATED PROPERTY	10,000			10,500	20,500
42990	OTHER FINES FORFEITURES & PENALTIES	100				100
	TOTAL FINES, FORFEITURES & PENALTIES	216,635	-	-	10,500	227,135
44000	OTHER LOCAL REVENUE					
44100	RECURRING ITEMS					
44110	INTEREST EARNED	350,000				350,000
44120	LEASE / RENTALS	65,000				65,000
44130	SALE OF MATERIALS & SUPPLIES	500				500
44131	COMMISSARY SALES	30,000				30,000
44140	SALE OF MAPS	1,000				1,000
44170	MISCELLANEOUS REFUNDS	15,000				15,000
44180	EXPENDITURE CREDITS - EMA TELECOMMUNICATIONS	480				480
44500	NONRECURRING ITEMS					
44514	REVENUE FROM JOINT VENTURE- GIS	33,250			12,500	33,250
44530	SALE OF EQUIPMENT	-				12,500
44540	SALE OF PROPERTY	60,000				60,000
44560	DAMAGES RECOVERED FROM INDIVIDUALS	500				500
44570	CONTRIBUTIONS & GIFTS	-				-
44990	OTHER LOCAL REVENUE-CLEAN UP PAY/LENS	500				500
	TOTAL, OTHER LOCAL REVENUE	556,230	-	-	12,500	568,730
	TOTAL, ESTIMATED REVENUE & OTHER SOURCES	20,833,217	924,929	131,695	23,000	21,912,841
50000	ESTIMATED EXPENDITURES					
51500	GENERAL GOVERNMENT					
51500	ELECTION COMMISSION					
101	COUNTY OFFICIAL - ADM. OF ELECTIONS	85,896				85,896
161	SECRETARY/ 1ST DEPUTY	38,226				38,226
162	CLERICAL PERSONNEL/ 2 PT	33,406				33,406
169	PART-TIME PERSONNEL	10,000				10,000

MINUTES OF FEBRUARY TERM, 2021

MONDAY THE 8<sup>TH</sup>

ACCT. CODE	DESCRIPTION	ORIGINAL 2020 - 2021			Sep-20 + (-)		Oct-20 + (-)		Feb-21 + (-)		REVISED 2020 - 2021
186	LONGEVITY PAY	5,100									5,100
187	OVERTIME PAY	4,000									4,000
192	ELECTION COMMISSION	15,000									15,000
193	ELECTION WORKERS/ SCHOOL OF INSTRUCTION	65,000									71,400
201	SOCIAL SECURITY	20,000							6,400		20,000
204	STATE RETIREMENT	6,500									6,500
205	EMPLOYEE & DEPENDENT INSURANCE	16,500									16,500
210	UNEMPLOYMENT COMPENSATION	900									900
299	OTHER FRINGE BENEFITS - H.S.A.	4,500									4,500
305	AUDIT SERVICES-VOTING MACHINES	25,000									25,000
307	COMMUNICATION	7,000									7,000
317	DATA PROCESSING SERVICES	-									-
320	DUES & MEMBERSHIPS	4,500									4,500
328	JANITORIAL SERVICES	4,300									1,500
332	LEGAL NOTICE/RECORDING, COURT COSTS	17,000	(2,800)								17,000
335	MAINT. & REPAIR SERVICE-BUILDING	5,000									5,000
336	MAINT. & REPAIR SERVICE-EQUIPMENT	22,000									22,000
347	PEST CONTROL	250									250
348	POSTAGE	12,000									12,000
349	PRINTING-STATIONERY & FORMS/ELECTIONS	5,500									5,500
351	RENTALS	1,500									1,500
355	TRAVEL	9,500									9,500
410	CUSTODIAL SUPPLIES	-									-
414	DUPLICATING SUPPLIES	2,000									2,000
435	OFFICE SUPPLIES	9,000									9,000
452	UTILITIES	8,000									8,000
502	BUILDING AND CONTENT INSURANCE	1,300									1,300
506	LIABILITY INSURANCE	6,300									6,300
513	WORKMANS COMPENSATION	600									600
599	OTHER CHARGES-ELECTION SUPPLIES	2,000									2,000
709	DATA PROCESSING EQUIP	4,350									4,350
711	FURNITURE & FIXTURES	800									800
719	OFFICE EQUIPMENT	700									700
790	OTHER EQUIPMENT - GRANTS	74,437							(6,400)		68,037
TOTAL ELECTION COMMISSION		528,065	(2,800)								525,265
52600	DATA PROCESSING / INFORMATION TECHNOLOGY										



MINUTES OF FEBRUARY TERM, 2021

MONDAY THE 8<sup>TH</sup>

ACCTL. CODE	DESCRIPTION	ORIGINAL 2020 - 2021	Sep-20 +	Oct-20 +	Feb-21 +	REVISED 2020 - 2021
105	SUPERVISOR / DIRECTOR	65,000				65,000
201	SOCIAL SECURITY	5,000				5,000
204	STATE RETIREMENT	3,300				3,300
205	EMPLOYEE & DEPENDENT INSURANCE	17,800				17,800
210	UNEMPLOYMENT COMPENSATION	50				50
307	COMMUNICATION	1,200				1,200
320	DUES & MEMBERSHIPS	300				300
337	MAINT. & REPAIR - OFFICE EQUIPMENT	1,000				1,000
355	TRAVEL	1,000				1,000
399	OTHER CONTRACTED SERVICES	1,000				1,000
425	GASOLINE	1,500				1,500
435	OFFICE SUPPLIES	2,000				2,000
506	LIABILITY INSURANCE	-				-
513	WORKMANS COMPENSATION	-				-
709	DATA PROCESSING EQUIPMENT	3,000				3,000
711	FURNITURE & FIXTURES	2,000				2,000
718	MOTOR VEHICLES	-				-
719	OFFICE EQUIPMENT	500				500
TOTAL DATA PROCESSING / INFORMATION TECHNOLOGY		104,650	-	-	32,000	136,650
TOTAL FINANCE		2,059,289	-	-	32,000	2,091,289
54000	PUBLIC SAFETY					
54110	SHERIFF'S DEPARTMENT					
101	COUNTY OFFICIAL/SHERIFF	113,855				113,855
103	Assistants / Chiefs (2)	144,800				144,800
106	DEPUTIES(35)CORPORALS(5)	1,874,027				1,870,027
108	INVESTIGATORS (11)	584,818			(4,000)	584,818
109	CAPTAINS(1)	65,819				65,819
110	LIEUTENANTS(3)	177,709				177,709
115	SERGEANTS (4)	212,667				212,667
119	BOOKKEEPER	39,493				39,493
131	MED.PERSONNEL-MED. EXAMINER/AUTOPSIES/TRANSPORT	125,000				125,000
131	- DEATH INVESTIGATORS	10,000				10,000
140	SALARY SUPPLEMENT-ST TRAINING 64*(1,200)	76,800				76,800
162	CLERICAL PERSONNEL					
162	- RECEPTION-CLERK	39,493				39,493
162	- SECRETARY-CLERK	39,493				39,493

MINUTES OF FEBRUARY TERM, 2021

MONDAY THE 8<sup>TH</sup>

ACCT. CODE	DESCRIPTION	ORIGINAL 2020 - 2021	Sep-20 + (-)	Oct-20 + (-)	Feb-21 + (-)	REVISED 2020 - 2021
162	- WARRANTS CLERK	39,493				39,493
162	- GRANTS-CLERK	40,003				40,003
169	PART-TIME PERSONNEL-DIFFERENTIAL PAY	65,000				65,000
186	LONGEVITY PAY	51,800				51,800
187	OVERTIME PAY	110,000				110,000
187	OVERTIME PAY - THSO GRANT(s) 2019 & 2020	40,000				40,000
187	OVERTIME PAY - DEAOT	18,650				18,650
187	OVERTIME PAY - ATFOT	16,000				16,000
187	OVERTIME PAY - TBLOT	10,000				10,000
189	OTHER SALARIES & WAGES - HOLIDAY	140,000				140,000
196	IN-SERVICE TRAINING	40,000				40,000
201	SOCIAL SECURITY	298,000				298,000
204	STATE RETIREMENT	188,000				188,000
205	EMPLOYEE & DEPENDENT INSURANCE	750,000				750,000
210	UNEMPLOYMENT COMPENSATION	2,500				2,500
299	OTHER FRINGE BENEFITS	33,000				33,000
307	COMMUNICATION	55,500				55,500
319	CONFIDENTIAL INFORMANT PAYMENTS	5,000				5,000
320	DUES & MEMBERSHIPS	25,500				25,500
322	EVALUATION & TESTING	7,500				7,500
336	MAINT & REPAIR-COMMUNICATION EQUIP.	3,500				3,500
337	MAINT & REPAIR-OFFICE EQUIPMENT	5,000				10,000
338	MAINT & REPAIR-VEHICLES	75,000				75,000
355	TRAVEL-SHERIFF	7,000				7,000
425	GASOLINE	145,000			(5,000)	140,000
435	OFFICE SUPPLIES	17,000				17,000
451	UNIFORMS(INCLUDES UNIFORMS FOR RESERVES)	35,000				35,000
452	UTILITIES	8,300				8,300
499	OTHER SUPPLIES & MAT/GUN RANGE	10,000				10,000
502	BUILDING AND CONTENT INSURANCE	4,500				4,500
506	LIABILITY INSURANCE	89,700				89,700
511	VEHICLE & EQUIPMENT INSURANCE	42,300				46,300
513	WORKMANS COMPENSATION	125,900			4,000	125,900
709	DATA PROCESSING EQUIPMENT	5,000				5,000
716	LAW ENFORCEMENT EQUIPMENT	40,100				40,100
718	MOTOR VEHICLES	190,000			23,000	213,000
719	OFFICE EQUIPMENT	5,000				5,000
790	OTHER EQUIPMENT - GRANTS					
790	- BRYNE GRANT (Bxxxx) *Estimated	15,000				15,000
790	- BULLETT PROOF VEST (BVP) 2019 & 2020	33,974				33,974

MINUTES OF FEBRUARY TERM, 2021

MONDAY THE 8<sup>TH</sup>

ACCT. CODE	DESCRIPTION	ORIGINAL 2020 - 2021	Sep-20 +	Oct-20 +	Feb-21 +	REVISED 2020 - 2021
790	- SEX OFFENDER REG. & NOTIF. ACT (SORNA)	18,453				18,453
790	- BRYNE GRANT (COVID)	-	1,214			1,214
790	- MENTAL HEALTH TRANSPORT GRANT (MHT)	-		81,695		81,695
799	OTHER CAPITAL OUTLAY-PATROL CAR DATA PROCESSING EQ	116,300	(116,300)	156,300		156,300
TOTAL SHERIFFS DEPARTMENT		6,431,947	(115,086)	237,995	23,000	6,577,856
54210	JAIL					
109	CAPTAIN(1)	12,782				12,782
110	LIEUTENANT(1)	58,300				58,300
115	SERGEANT(S) - (5)	235,755				235,755
131	MEDICAL PERSONNEL(2.5)	96,441				96,441
160	GUARDS(24)(CORPORAL(S))	1,172,950			(17,500)	1,155,450
165	CAFETERIA PERSONNEL (3)	105,796			5,000	105,796
169	PART-TIME PERSONNEL-DIFFERENTIAL PAY	16,000				16,000
186	LONGEVITY PAY	16,700				16,700
187	OVERTIME PAY	17,500			10,000	27,500
189	OTHER SALARIES & WAGES-HOLIDAY	90,000				90,000
196	IN-SERVICE TRAINING	8,000				8,000
201	SOCIAL SECURITY	138,500				138,500
204	STATE RETIREMENT	89,300				89,300
205	EMPLOYEE & DEPENDENT INSURANCE	345,000				345,000
210	UNEMPLOYMENT COMPENSATION	1,500				1,500
299	OTHER FRINGE BENEFITS	12,000				12,000
307	COMMUNICATION	5,000				5,000
320	DUES & MEMBERSHIPS	3,000				3,000
336	MAINT.& REPAIR-EQUIP.	25,000				25,000
337	MAINT.& REPAIR-OFFICE EQUIPMENT	5,000				5,000
354	TRANSPORTATION- TRAINING	4,000				4,000
355	TRAVEL/EXTRADITION	2,000				2,000
410	CUSTODIAL SUPPLIES	32,000				32,000
413	DRUGS & MEDICAL SUPPLIES	200,000				200,000
422	FOOD SUPPLIES	200,000				200,000
435	OFFICE SUPPLIES	8,000				8,000
441	PRISONERS CLOTHING	20,000				20,000
451	UNIFORMS	20,000			1,000	21,000
452	UTILITIES	200,000				200,000
463	TESTING	3,000			1,500	4,500
502	BUILDING AND CONTENT INSURANCE	13,350				13,350
506	LIABILITY INSURANCE	45,500				45,500



MINUTES OF FEBRUARY TERM, 2021

MONDAY THE 8<sup>TH</sup>

ACCT. CODE	DESCRIPTION	ORIGINAL	Sep-20	Oct-20	Feb-21	REVISED
		2020 - 2021	+ (-)	+ (-)	+ (-)	2020 - 2021
511	VEHICLE & EQUIPMENT INSURANCE	1,900				1,900
513	WORKMANS COMPENSATION	64,700				64,700
709	DATA PROCESSING EQUIPMENT	4,000				4,000
710	FOOD SERVICE/OTHER EQUIPMENT	10,000				10,000
719	OFFICE EQUIPMENT - REPEATER & BUNKS	14,500				14,500
TOTAL JAIL		3,297,474	-	-	-	3,297,474
54410	CIVIL DEFENSE					
105	SUPERVISOR/DIRECTOR	65,000				65,000
162	CLERICAL PERSONNEL	-				-
169	PART-TIME PERSONNEL	-				-
186	LONGEVITY PAY	2,800				2,800
189	OTHER SALARIES AND WAGES	27,381			5,700	33,081
196	IN-SERVICE TRAINING	1,600				1,600
201	SOCIAL SECURITY	7,500				7,500
204	STATE RETIREMENT	4,700				4,700
205	EMPLOYEE & DEPENDENT INSURANCE	26,000				26,000
210	UNEMPLOYMENT COMPENSATION	200				200
307	COMMUNICATION	12,500				12,500
308	COMMUNICATION EQUIPMENT - RADIOS	3,000				3,000
310	CONTRACTS WITH OTHER PUBLIC AGENCIES					-
310	- HAZARDOUS MATERIALS PROGRAM					
320	DUES & MEMBERSHIPS	3,800				3,800
335	MAINT & REPAIR SERVICE - BUILDING	530				530
336	MAINT & REPAIR SERVICE - EQUIPMENT	3,500				3,500
337	MAINT & REPAIR SERVICE - OFFICE EQUIP.	2,000				2,000
338	MAINT & REPAIR SERVICE - VEHICLE	1,000				1,000
338	-MOBILE COMMAND CENTER	3,000				3,000
347	PEST CONTROL	1,000				1,000
348	POSTAGE	600				600
348	TRAVEL	200				200
355	GASOLINE	1,600				1,600
425	OFFICE SUPPLIES	5,000				5,000
435	UTILITIES	500				500
452	OTHER SUPPLIES & MATERIALS	8,000				8,000
499	BUILDING AND CONTENT INSURANCE	1,000				1,000
502	LIABILITY INSURANCE	2,500				2,500
506	VEHICLE & EQUIPMENT INSURANCE	215				215
511	WORKMANS COMPENSATION	5,200				5,200
513		1,700				1,700

MINUTES OF FEBRUARY TERM, 2021

MONDAY THE 8<sup>TH</sup>

ACCT. CODE	DESCRIPTION	ORIGINAL 2020 - 2021	Sep-20 +	Oct-20 +	Feb-21 +	REVISED 2020 - 2021
718	MOTOR VEHICLES	-				-
719	OFFICE EQUIPMENT	2,000				2,000
790	OTHER EQUIPMENT - UASI GRANT	64,165			(5,700)	58,465
791	OTHER CONSTRUCTION - COMMUNICATION TOWER	-				-
799	OTHER CAPITAL OUTLAY - HAZMAT GRANT	-				-
	TOTAL CIVIL DEFENSE	258,191	-	-	-	258,191
55000	PUBLIC HEALTH & WELFARE					
55110	LOCAL HEALTH CENTER					
307	COMMUNICATION	12,000				12,000
309	CONTRACTS WITH STATE AGENCIES	25,020				25,020
328	JANITORIAL SERVICES	19,000	(15,000)			4,000
335	MAINT. & REPAIR- BUILDING	19,060				19,060
347	PEST CONTROL	1,000				1,000
348	POSTAL CHARGES	500				500
399	OTHER CONTRACTED SERVICES - GRANTS	20,000				20,000
413	DRUGS & MEDICAL SUPPLIES	1,500			(1,200)	300
414	DUPLICATING SUPPLIES	100				100
435	OFFICE SUPPLIES	1,500				1,500
452	UTILITIES	20,500				20,500
499	OTHER SUPPLIES & MATERIALS	-			1,200	1,200
502	BUILDING AND CONTENT INSURANCE	2,250				2,250
	TOTAL LOCAL HEALTH CENTER	122,430	(15,000)	-	-	107,430
55120	RABIES & ANIMAL CONTROL					
140	SALARY SUPPLEMENTS - ON CALL	-				-
186	LONGEVITY PAY	-				-
187	OVERTIME PAY	-				-
189	OTHER SALARIES AND WAGES (5)	-				-
201	SOCIAL SECURITY	-				-
204	STATE RETIREMENT	-				-
205	EMPLOYEE & DEPENDENT INSURANCE	-				-
210	UNEMPLOYMENT COMPENSATION	-				-
299	OTHER FRINGE BENEFITS - H.S.A.	-				-
307	COMMUNICATIONS	5,000				5,000
332	LEGAL NOTICES:RECORDING,COURT COSTS	1,000				1,000
335	MAINTENANCE & REPAIR - BUILDING	1,000			9,000	10,000
336	MAINTENANCE & REPAIR - EQUIPMENT	1,500				1,500

MINUTES OF FEBRUARY TERM, 2021

MONDAY THE 8<sup>TH</sup>

ACCT. CODE	DESCRIPTION	ORIGINAL 2020 - 2021			Sep-20 + (-)		Oct-20 + (-)		Feb-21 + (-)		REVISED 2020 - 2021
338	MAINTENANCE & REPAIR - VEHICLES	3,500									3,500
347	PEST CONTROL	800									800
355	TRAVEL	1,250									1,250
357	VETERINARY SERVICES	40,000									40,000
399	OTHER CONTRACTED SERVICES - PUBLIC WORKS (13) PAYROL	360,000									351,000
401	ANIMAL FOOD AND SUPPLIES	16,000							(9,000)		16,000
410	CUSTODIAL SUPPLIES	2,300									2,300
435	OFFICE SUPPLIES	2,500									2,500
451	UNIFORMS	2,000									2,000
452	UTILITIES	14,000									14,000
499	OTHER SUPPLIES AND MATERIALS	1,800									1,800
502	BUILDING & CONTENT INSURANCE	400									400
506	LIABILITY INSURANCE	1,100									1,100
509	REFUNDS - VOUCHERS	2,500									2,500
511	VEHICLE & EQUIPMENT INSURANCE	550									550
513	WORKMANS COMPENSATION	4,400									4,400
599	OTHER CHARGES	100									100
707	BUILDING IMPROVEMENTS	-									-
719	OFFICE EQUIPMENT	1,000									1,000
790	OTHER EQUIPMENT	-									-
TOTAL RAIBIES & ANIMAL CONTROL		462,700	-	-	-	-	-	-	-	-	462,700
55160	DENTAL HEALTH PROGRAM	150,000									150,000
131	MEDICAL PERSONNEL/DENTIST	111,000							(1,000)		110,000
162	CLERICAL PERSONNEL	4,500							1,000		5,500
186	LONGEVITY PAY	22,000									22,000
201	SOCIAL SECURITY	14,000									14,000
204	STATE RETIREMENT	24,700									24,700
205	EMPLOYEE & DEPENDENT INSURANCE	500									500
210	UNEMPLOYMENT COMPENSATION	3,000									3,000
299	OTHER FRINGE BENEFITS - H.S.A.	50,000									50,000
399	OTHER CONTRACTED SERVICES-1SPECIAL NEEDS GRANT	500									500
307	COMMUNICATION	12,900									12,900
355	TRAVEL	12,700									12,700
413	DRUGS & MEDICAL SUPPLIES	6,000									6,000
506	LIABILITY INSURANCE	6,000									6,000
513	WORKMANS COMPENSATION	6,000									6,000
735	HEALTH EQUIPMENT	-									-



MINUTES OF FEBRUARY TERM, 2021

MONDAY THE 8<sup>TH</sup>

ACCT. CODE	DESCRIPTION	ORIGINAL 2020 - 2021	Sep-20 + (-)	Oct-20 + (-)	Feb-21 + (-)	REVISED 2020 - 2021
	TOTAL DENTAL HEALTH PROGRAM	417,800	-	-	-	417,800
	TOTAL ESTIMATED EXPENDITURES & TRANSFERS	23,312,358	924,929	171,695	55,000	24,463,982
	EXCESS OF ESTIMATED REVENUE & TRANSFERS OVER (-) UNDER EST. EXPENDITURES & TRANSFERS	(2,479,141)	-	(40,000)	(32,000)	(2,551,141)
	ESTIMATED BEGINNING FUND BALANCE - JULY 1	10,307,963	7,828,822	7,828,822	7,788,822	10,307,963
	ESTIMATED ENDING FUND BALANCE - JUNE 30	7,828,822	7,828,822	7,788,822	7,756,822	7,756,822

SAID MOTION PASSED ON VOICE VOTE.

# MINUTES OF FEBRUARY TERM, 2021

## MONDAY THE 8<sup>TH</sup>

---

### IN RE: PUBLIC WORKS COMMITTEE REPORT

On motion by Commissioner Twisdale and seconded by Commissioner Adkins it was ordered that the following Public Works Committee report be approved:

February 1, 2021

The Tipton County Public Works Committee met in regular session on Monday, February 1, 2021 thru a zoom meeting. The meeting was called to order by Chairman Twisdale. Commissioner's Harold Twisdale, Bob Wilson, Rusty Wooten, Stephen Shopher, Tommy Dunavant, Jim Adkins, Jonathan Murphy, Richard Kelley and Chris Armstrong were present. Director Shannon Reed and employee's Darlene Wheeler, Gary Jackson and Brandon Clark were also present.

The meeting was opened with prayer by Commissioner Murphy.

A motion was made by Commissioner Armstrong and seconded by Commissioner Murphy to approve the minutes for the month of January.  
Motion passed by roll call, none opposed.

A motion was made by Commissioner Wilson and seconded by Commissioner Shopher to approve the bills as reviewed for the month of January.  
Motion passed by roll call, none opposed.

A motion was made by Commissioner Dunavant and seconded by Commissioner Wooten to approve the 2021 Tipton County Road List.  
Motion passed by roll call, none opposed.

A motion was made by Commissioner Adkins and seconded by Commissioner Kelley to set the speed limit on Milton Rd at 35 mph and on Barbara LN and Patricia LN at 25 mph.  
Motion passed by roll call, none opposed.

A motion was made by Commissioner Kelley and seconded by Commissioner Adkins to approve the resolution to urge the General Assembly to oppose HB366.  
Motion passed thru roll call, none opposed.

A motion was made by Commissioner Wilson and seconded by Commissioner Armstrong to adjourn.  
Motion passed thru roll call, none opposed.

The meeting adjourned at 6:45.

  
Shannon Reed, Director

  
Harold Twisdale, Chairman

SAID MOTION PASSED ON VOICE VOTE.

## MINUTES OF FEBRUARY TERM, 2021

MONDAY THE 8<sup>TH</sup>

---

**IN RE: RESOLUTION TO AMEND THE ZONING MAP OF TIPTON  
COUNTY, TENNESSEE BY REZONING APPROXIMATELY 0.69  
ACRES LOCATED ON MAP #93, PARCEL #13.01, BELONGING TO  
CHARLOTTE L. HUBBARD, JIMMY C. MILLICAN AND TRACEY  
MILLICAN FROM C-2 TO R-1 ZONING DISTRICT**

On motion by Commissioner Adkins and seconded by Commissioner Smith  
it was ordered that the following Resolution to amend the Zoning Map of Tipton  
County, Tennessee by rezoning approximately 0.69 acres located on Map #93,  
Parcel #13.01, belonging to Charlotte L. Hubbard, Jimmy C. Millican and Tracey  
Millican from C-2 to R-1 Zoning District be approved:



MINUTES OF FEBRUARY TERM, 2021

MONDAY THE 8<sup>TH</sup>

RESOLUTION № 21/02/418

A RESOLUTION TO AMEND THE ZONING MAP OF TIPTON COUNTY, TENNESSEE BY REZONING APPROXIMATELY 0.69 ACRES LOCATED ON MAP #93, PARCEL #13.01, BELONGING TO CHARLOTTE L. HUBBARD, JIMMY C. MILLICAN AND TRACEY MILLICAN FROM C-2 TO R-1 ZONING DISTRICT.

WHEREAS, pursuant to Tennessee Code Annotated, Sections 13-7-101 and 13-7-102 a Zoning resolution and map have been adopted for Tipton County; and,

WHEREAS, pursuant to Tennessee Code Annotated, Section 13-7-105 the Tipton County Regional Planning Commission has provided a **positive** recommendation to the following described property proposed to be reclassified from its present zoning designation to its proposed zoning designation on December 21, 2020 and,

WHEREAS, pursuant to Tennessee Code Annotated, Section 13-7-105 a public hearing was held on Monday, the 8<sup>th</sup> day of February 2021, the time and place of which was published on January 7, 2021 with 30 days advance notice in The Leader.

NOW THEREFORE, BE IT RESOLVED BY THE TIPTON COUNTY LEGISLATIVE COMMISSION:

That the following described property owned by Charlotte L. Hubbard, Jimmy C. Millican and Tracey Millican per Record Book 1711, Page 677 is located on Tax Map 93, Parcel 13.01 and containing approximately 0.69 acres be rezoned from C-2 to R-1 Zoning District. Said property being located along the North side of Richardson Landing Road and situated in the Fifth Civil District of Tipton County.

Beginning at an iron pin the southwest corner of lot described, said pin being N. 1 ¼ deg. E. 93 feet from a re-entrant corner of the original W. H. Barton 6.55 acre tract of which this survey is a part, the same being the northwest corner of the V. T. Tate, Sr. old store lot, said beginning point being the Southeast corner of W. A. Sausser and in the center of the Richardson Landing black top road; thence with Sausser's east line N. 1 ¼ deg. E. 303 feet to an iron stake, the northwest corner of lot described; said line passing an iron stake at 148 feet; thence N. 89 ¼ deg. E. 90 feet to an iron stake, the northeast corner of lot described; thence S 1 ½ deg. E. 328 feet to an iron pin in the center of the Richardson Landing black top road; thence with said road N. 78 deg. W. 108 feet to the beginning, containing .69 of an acre.

However, there is to be excepted out of the above described lot, all that part occupied by the black top road as its right-of-way.

The above description is according to survey of Rudolph Baird, County Surveyor of Tipton County, Tn.

The above described lot being the same property conveyed to Grantor by deed of record in Deed Book No. 425, Page No. 186 of the Register's Office of Tipton County, Tn.

Property also known as 5686 Richardson Landing Rd. Drummonds, TN 38023 -- Map 093, Parcel 013.01

This description is for rezoning purposes only.

BE IT FURTHER RESOLVED that this Resolution shall take effect immediately upon its passage THE PUBLIC WELFARE REQUIRING IT.

  
County Clerk



  
County Executive

Feb. 8, 2021  
Date

SAID MOTION PASSED ON VOICE VOTE.

# MINUTES OF FEBRUARY TERM, 2021

## MONDAY THE 8<sup>TH</sup>

---

### IN RE: GENERAL WELFARE COMMITTEE REPORT

On motion by Commissioner Wilson and seconded by Commissioner Twisdale it was ordered that the following General Welfare Committee report be approved:

**GENERAL WELFARE COMMITTEE REPORT**  
February 8, 2021 6:30 p.m.  
Zoom Meeting

Members Present:	Rusty Wooten Tommy Dunavant Richard Kelley	Stephen Shopher Bob Wilson James Adkins	Harold Twisdale Chris Armstrong Jonathan Murphy
Members Absent:	none		
Also Present:	County Executive Jeff Huffman Finance Director WT Bailey County IT Director Boyd Hendrix Some members of the Finance & Administration Committee County Fire Chief Jon Piercey		

Chairman Bob Wilson called the meeting to order and established that a quorum was present.

There was a public hearing held at 6:00 p.m. to receive input into a rezoning request on property located at 5686 Richardson Landing Road. This rezoning request comes with a positive recommendation from the planning commission.

A motion was made by Commissioner James Adkins and seconded by Commissioner Chris Armstrong that the General Welfare Committee recommends to the Full Legislative Body that the rezoning request at 5686 Richardson Landing Rd be approved. This approval would change the zoning from C-2 (Light Commercial District) to R-1 (Single-Family Residential District).

Motion carried on roll call vote with none opposed.

A motion was made by Commissioner Harold Twisdale and seconded by Commissioner Stephen Shopher that the January 2021 ambulance report from Priority Ambulance Service be spread upon the minutes.

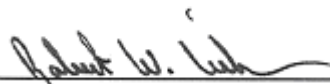
Motion carried on a roll call vote with none opposed.

Commissioner Tommy Dunavant, EMA Director for Tipton County, gave the committee a report on the ongoing COVID-19 shots that are being given by the Tipton County Health Department. 3,484 shots have been given by the Tipton County Health Department.

Motion to adjourn: Commissioner Jonathan Murphy  
Seconded by: Commissioner Chris Armstrong  
Meeting adjourned at 6:55 p.m.



MINUTES OF FEBRUARY TERM, 2021


MONDAY THE 8<sup>TH</sup>



Bob Wilson, Chairman

JANUARY 2021

 <b>BAPTIST</b>		<b>Tipton County, TN 911</b>			
<b>TRANSPORT ACTIVITIES</b>					
TYPE OF SERVICE	# Calls	# TRANSPORTS	Transport %	Time On Task	
Total 911	535	433	80.93%	62 Mins	
Covington	289	239	82.70%		<b>Pt Went By Air</b>
Atoka	85	68	80.00%		
Drummonds	62	50	80.65%		
Munford	99	76	76.77%		
<b>TOTAL AMBULANCE</b>	<b>535</b>	<b>433</b>			
<b>CALL BREAKDOWN</b>					
DISP. CRITERIA	Total Calls		Dry Run (Pt Refused)	Lost Calls	%Cancel
911 Emergency Urban	289		50	0	17.3%
911 Emergency Rural	246		52	0	21.1%
<b>TOTAL AMBULANCE</b>	<b>535</b>		<b>102</b>	<b>0</b>	

<b>Daily Averages</b>		
911	13.95	
<b>Pt Went By Air</b>		
Patient by Air	8	
 <b>BAPTIST</b>		

		<b>TIMED PERFORMANCE</b>		
%DryRun	Response Goal	Ave Resp		
17.3%	9 min	6.43 min		
21.1%	12 min	9.62 min		

TRANSPORT ACTIVITIES HOSPITAL TRANSPORTS					Daily Averages	
TYPE OF SERVICE	# Calls	# TRANSPORTS	Transport %	Time On Task		
Total Hospital	137	131	95.62%	89 minutes	Non Emergent	4.22
Emergency Hospital	67	65	97.01%		Pt Went By Air	
Non Emergency Hospital	70	66	94.29%		Patient by Air	2

SAID MOTION PASSED ON VOICE VOTE.



MINUTES OF FEBRUARY TERM, 2021

MONDAY THE 8<sup>TH</sup>

IN RE: TRUSTEE’S REPORT

The following report was submitted by the Tipton County Trustee:

Template Name: LCC Trustee Trial Balance		Tipton County Trustee		User:	
Created by: LCC		Trustee Trial Balance Report		Date/Time:	
		January 2021		Brentia Delashmitt	
				2/4/2021 9:50 AM	
				Page 1 of 2	
Fund: 999 County Trustee					
AccountNumber	Account Description	Beginning Balance	Debits	Credits	Ending Balance
999-11120- -	Cash On Hand	600.00	99,603,264.48	99,603,264.48	600.00
999-11130- -	Cash In Bank - Patriot/FICA General Fund	0.00	1,493,911.56	1,493,911.56	0.00
999-11130- -	Cash In Bank - Patriot/On-Line Payments	0.00	788,794.02	788,794.02	0.00
999-11130- -	Cash In Bank - Patriot/FICA Public Works	0.00	317,542.36	317,542.36	0.00
999-11130- -	Cash In Bank - Patriot/FICA Board of Ed	1,809,314.95	5,780,090.88	7,094,539.81	494,866.02
999-11130- -	Cash In Bank - Patriot/Ins Clearing	53,649.43	9,287,922.18	9,197,653.27	143,918.34
999-11130- -	Cash In Bank - Patriot/HSA	152.00	149,191.81	142,684.81	6,659.00
999-11130- -	Cash In Bank - Patriot/Retirement	1,370,942.50	4,636,423.35	5,915,949.88	91,415.97
999-11130- -	Cash In Bank - Patriot/Misc Dep/Contributions	0.00	134,810.18	121,396.05	13,414.13
999-11130- -	Cash In Bank - Patriot Bank	10,471,349.68	108,452,416.19	116,260,207.65	2,663,558.22
999-11300- -	Investments	41,051,510.73	51,044,618.38	33,512,507.40	58,583,621.71
999-11410- -	Accounts Receivable	0.00	72,375.00	677.00	71,698.00
999-11410- -	Accounts Receivable - County Trustee	0.00	136.00	59,324.00	(59,188.00)
999-11440- -	Due From Other Funds	0.00	321.00	321.00	0.00
999-11440- -	Due From Other Funds - County Trustee	0.00	5,085.00	0.00	5,085.00
999-11440- -	Due From Other Funds - County Trustee - Received From	0.00	0.00	3,413.00	(3,413.00)
999-14310- -	Undistributed Warrants	0.00	69,137,088.41	69,137,088.41	0.00
Total		54,757,519.29	350,903,990.80	343,649,274.70	62,012,235.39
999-21100- -	Accounts Payable	0.00	121,369.59	121,369.59	0.00
999-21100- -	Accounts Payable - County Trustee	(133.00)	121,891.17	121,891.17	(133.00)
999-21500- -	Due To Other Funds - General	(14,041,667.52)	13,215,695.91	14,862,837.61	(15,688,809.22)
999-21500- -	Due To Other Funds - Solid Waste/Sanitation	(2,006,824.44)	734,890.97	704,547.41	(1,976,480.88)
999-21500- -	Due To Other Funds - Drug Fund	(338,474.11)	346,758.78	392,179.14	(383,894.47)
999-21500- -	Due To Other Funds - Highway/Public Works	(1,587,289.37)	3,785,010.55	4,400,841.19	(2,203,120.01)
999-21500- -	Due To Other Funds - General Purpose School	(27,797,533.50)	43,447,805.53	50,942,529.38	(35,292,257.35)
999-21500- -	Due To Other Funds - School Federal Projects	(351,408.22)	4,614,746.68	4,640,924.61	(377,586.15)
999-21500- -	Due To Other Funds - Central Cafeteria	(1,372,273.08)	2,409,113.94	2,080,625.08	(2,253,862.40)
999-21500- -	Due To Other Funds - General Debt Service	(2,582,351.26)	15,932.82	634,837.14	(1,991,177.40)
999-21500- -	Due To Other Funds - General Capital Projects	(391,029.92)	10,875.18	355,795.21	(735,949.95)
999-21500- -	Due To Other Funds - Education Capital Projects	(978,960.61)	681,801.68	0.00	(297,158.93)
999-21500- -	Due To Other Funds - Local Option Sales Tax	0.00	3,226,467.46	7,592,433.80	(494,866.02)
999-21500- -	Due To Other Funds - Payroll Clearing	(1,424,743.93)	8,906,882.73	14,064,218.24	(241,993.31)
999-21500- -	Due To Other Funds - Insurance Clearing	(1,809,314.95)	15,246,968.86	14,064,218.24	(241,993.31)
999-28310- -	Undistributed Taxes	0.00	121,954.11	121,954.11	0.00
999-28310- -	Undistributed Taxes - County Trustee	(1,850.00)	20,486.00	18,815.00	(179.00)
999-28311- -	Taxes Paid In Advance	0.00	53,466.35	53,466.35	0.00
999-28311- -	Taxes Paid In Advance - County Trustee	(42,692.24)	100,615.65	59,933.25	(2,009.84)
999-28320- -	Warrants Payable - County Trustee	0.00	120,125.11	133,539.24	(13,414.13)
999-29900- -	Fee/Commission Account	(30,973.14)	478,416.29	506,786.48	(59,343.33)

MINUTES OF FEBRUARY TERM, 2021

MONDAY THE 8<sup>TH</sup>

Template Name: LGC Trustee Trial Balance Created by: LGC		Tipton County Trustee Trustee Trial Balance Report January 2021		User: Date/Time:		Brenda Delashmit 2/4/2021 9:50 AM Page 2 of 2	
Fund Totals: 999	County Trustee	Total	Liabilities	(54,757,519.29)	97,781,275.36	105,035,991.46	(62,012,235.39)
				0.00	448,685,266.16	448,685,266.16	0.00

*Kristie Glenn Maxwell*  
*2-4-21*

MINUTES OF FEBRUARY TERM, 2021

MONDAY THE 8<sup>TH</sup>

Template Name: Created By: LGC		Tipton County Trustee RDB Report January 2021 Thru January 2021				User: Date/Time: 2/4/2021 10:36 AM		Bureau Delashmitt Page 1 of 3
Dept Description	Beginning Balance	Adjustments	Receipts	Transfers In	Disbursements	Transfers Out	Commissions	Ending Balance
101 General	-15,347,983.80	-8.92	-1,844,864.62	0.00	1,481,761.22	0.00	22,286.90	-15,688,809.22
116 Solid Waste/Sanitation	-2,013,769.41	-0.43	-55,336.47	0.00	91,715.13	0.00	910.30	-1,976,480.88
122 Drug Fund	-343,845.75	0.00	-48,380.00	0.00	8,327.66	0.00	3.62	-383,894.47
131 Highway/Public Works	-2,043,646.72	-0.87	-464,222.79	0.00	299,602.59	0.00	5,147.78	-2,203,120.01
141 General Purpose School	-32,940,850.24	-154.20	-8,086,315.26	0.00	5,710,964.58	0.00	24,097.77	-35,292,257.35
142 School Federal Projects	-348,914.53	0.00	-489,947.13	0.00	461,275.51	0.00	0.00	-377,586.15
143 Central Cafeteria	-2,290,591.89	0.00	-297,154.41	0.00	333,874.45	0.00	9.45	-2,253,862.40
151 General Debt Service	-1,920,126.63	3.46	-72,456.35	0.00	0.00	0.00	1,402.12	-1,991,177.40
171 General Capital Projects	-694,707.89	-0.44	-42,068.57	0.00	0.00	0.00	826.95	-735,949.95
177 Education Capital Projects	-377,730.93	0.00	0.00	0.00	80,572.00	0.00	0.00	-297,158.93
207 No Longer in use	0.00	0.00	0.00	0.00	0.00	0.00	0.00	0.00
351 Local Option Sales Tax	0.00	0.00	-465,644.94	0.00	460,988.49	0.00	4,656.45	0.00
355 No Longer in Use	0.00	0.00	0.00	0.00	0.00	0.00	0.00	0.00
920 Payroll Clearing	-0.60	0.00	-494,865.42	0.00	0.00	0.00	0.00	-494,866.02





MINUTES OF FEBRUARY TERM, 2021

MONDAY THE 8<sup>TH</sup>

Template Name:  
Created By: LGC

Tipton County Trustee  
RDB Report  
January 2021 Thru January 2021

User:  
Date/Time:

Brenda Delashmit  
2/4/2021 10:36 AM  
Page 3 of 3

Summary Of Assets

	Beginning Balance	Ending Balance
11120 Cash On Hand	600.00	600.00
11130 Cash In Bank	18,769,033.54	3,413,831.68
11300 Investments	40,129,529.53	58,583,621.71
11410 Accounts Receivable	12,410.00	12,510.00
11440 Due From Other Funds	2,250.00	1,672.00
14310 Undistributed Warrants	0.00	0.00
	58,913,823.07	62,012,235.39

Filed 2-5-2021

Mary Gaitner  
Tipton County Clerk

## MINUTES OF FEBRUARY TERM, 2021

MONDAY THE 8<sup>TH</sup>

---

### **IN RE: ADJOURN COURT**

On motion by Commissioner Adams and seconded by Commissioner  
Twisdale it was ordered that the Legislative Body adjourn.

SAID MOTION PASSED ON VOICE VOTE.