





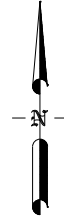


# CITY OF OGALLALA EXTRATERRITORIAL ZONING MAP

MAY 2021

- CORPORATE LIMITS
- |   |                                |  |                                    |
|---|--------------------------------|--|------------------------------------|
|  | R-2 RESIDENTIAL MEDIUM DENSITY |  | C-2 COMMERCIAL HIGHWAY BUSINESS    |
|  | A-1 AGRICULTURAL               |  | C-4 COMMERCIAL INTERSTATE BUSINESS |
|  | A-2 AGRICULTURAL RESIDENTIAL   |  | I-1 INDUSTRIAL                     |



1 SQUARE = 1/4 SECTION

