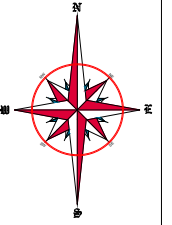


HWY 26 HIGHWAY 61

HIGHWAY 61

THIS IS NOT A SURVEY PLAT

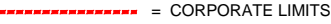











This map is the property of the City of Ogallala. It is used for purposes of providing information to Ogallala City departments. Although information shown on this map is intended to be as accurate as possible, the City does not claim responsibility that all information shown on this map is entirely accurate.



CITY OF OGALLALA CORPORATE LIMIT ZONING

FEBRUARY 2022

ZONING LEGEND

-  = CORPORATE LIMITS
-  = R-1 RESIDENTIAL DISTRICT - LOW DENSITY
-  = R-2 RESIDENTIAL DISTRICT - MEDIUM DENSITY
-  = R-3 RESIDENTIAL DISTRICT - HIGH DENSITY
-  = R-1S RESIDENTIAL DISTRICT - LOW DENSITY SPECIAL
-  = C-1 BUSINESS DISTRICT - CENTRAL
-  = C-2 BUSINESS DISTRICT - HIGHWAY
-  = C-4 BUSINESS DISTRICT - INTERSTATE HIGHWAY
-  = H-1 HISTORICAL DISTRICT
-  = I-1 INDUSTRIAL DISTRICT
-  = A-1 AGRICULTURAL DISTRICT
-  = A-2 AGRICULTURAL RESIDENTIAL

HWY 26/61

STATE OF NEBRASKA

NOT DEVELOPED OR IMPROVED

SOUTH PLATTE RIVER

INTERSTATE 80

OGALLALA STRIP

TRESLER ROAD

SOUTH HIGHWAY 61

SOUTH HIGHWAY 61

SOUTH HIGHWAY 61

HWY 26 WEST

COUNTY ROAD WEST 100

COUNTY ROAD WEST 100

COUNTY ROAD WEST 100

COUNTY ROAD WEST 100

COUNTY ROAD WEST 100

COUNTY ROAD WEST 100