















# ZONING

|  |               |   |
|--|---------------|---|
|  | <b>RA-1</b>   | <b>Single Family Residential - 60'</b>    |
|  | <b>RA-2</b>   | <b>Single Family Residential - 50'</b>    |
|  | <b>RA-3</b>   | <b>Single Family Residential - 40'</b>    |
|  | <b>RB</b>     | <b>Single Family Attached Residential</b> |
|  | <b>RC</b>     | <b>Multiple Family Residential</b>        |
|  | <b>RC-1</b>   | <b>High Rise Multiple Family</b>          |
|  | <b>LB-M</b>   | <b>Local Business / Manufacturing</b>     |
|  | <b>LB</b>     | <b>Local Business</b>                     |
|  | <b>CB</b>     | <b>Central Business</b>                   |
|  | <b>PUD</b>    | <b>Planned Unit Development</b>           |
|  | <b>BC-1</b>   | <b>Chrysler Business</b>                  |
|  | <b>BC-2</b>   |   |
|  | <b>M-1</b>    | <b>Industrial</b>                         |
|  | <b>P-1</b>    | <b>Parking</b>                            |
|  | <b>M-D</b>    | <b>Mixed Use / Entertainment</b>          |
|  | <b>School</b> |   |
|  | <b>Park</b>   |   |

